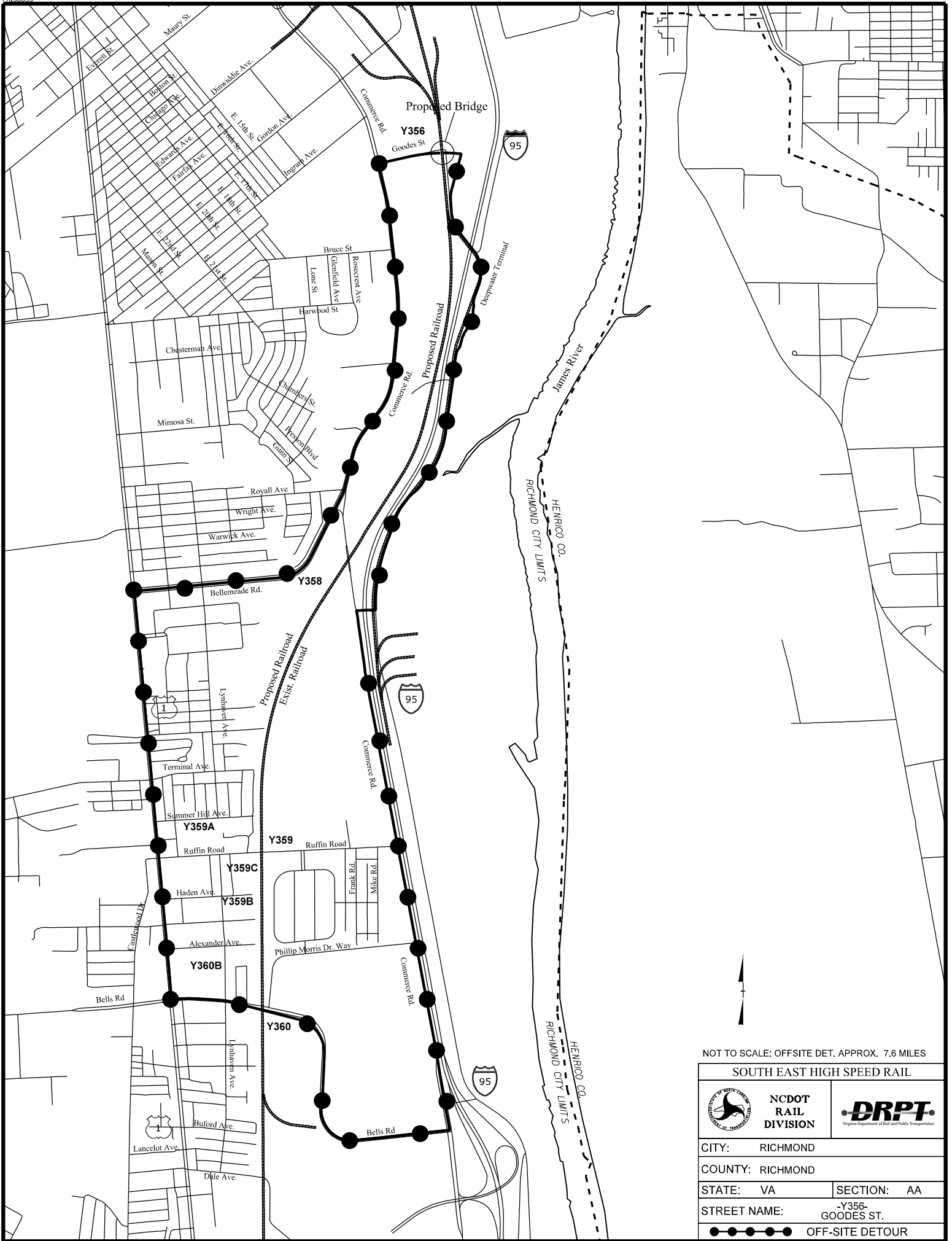


Appendix G

Temporary Proposed Detour Routes



NOT TO SCALE: OFFSITE DET. APPROX. 7.6 MILES

SOUTH EAST HIGH SPEED RAIL



**NCDOT
RAIL
DIVISION**



CITY: RICHMOND

COUNTY: RICHMOND

STATE: VA

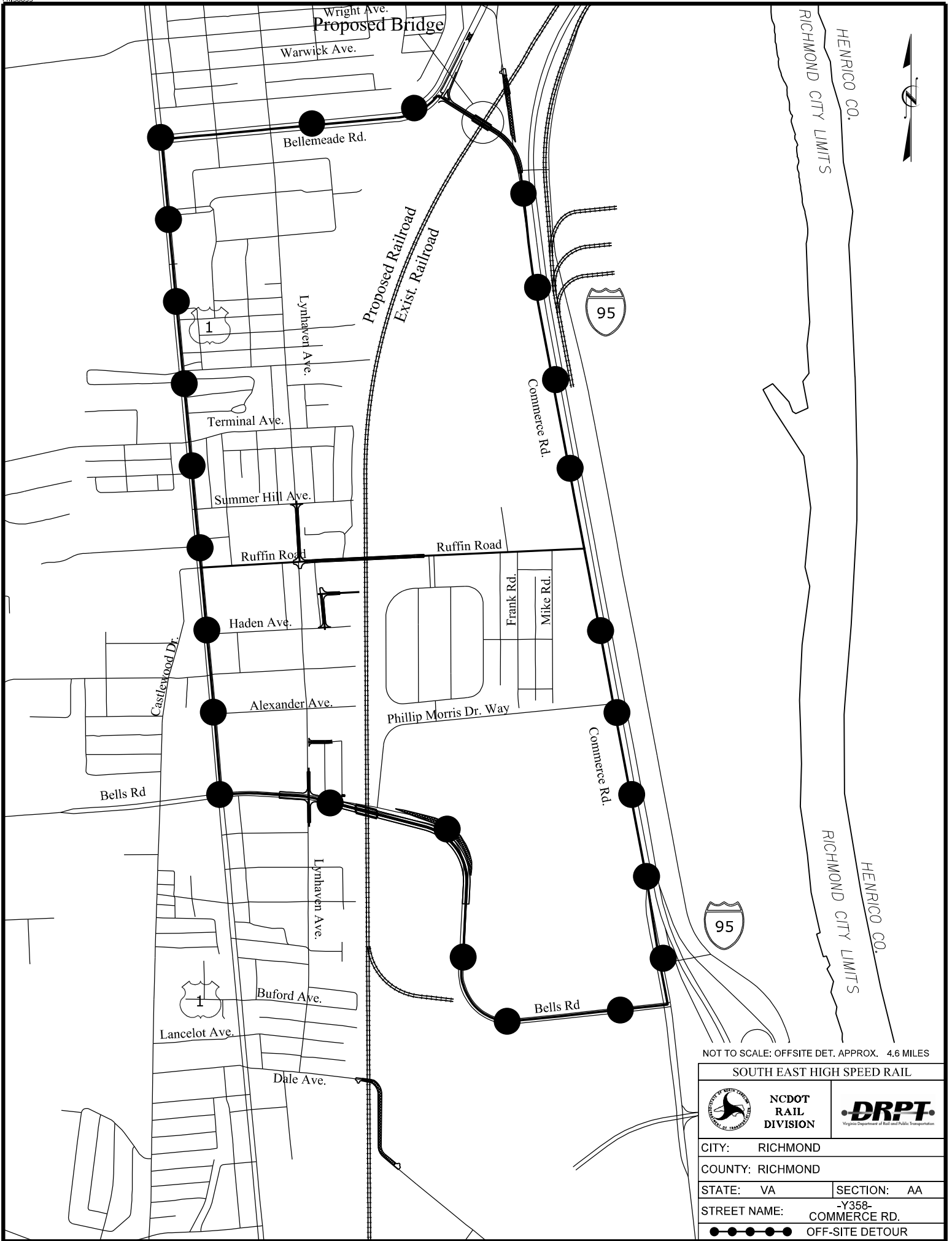
SECTION: AA

STREET NAME:

-Y356-
GOODES ST.



OFF-SITE DETOUR



NOT TO SCALE: OFFSITE DET. APPROX. 4.6 MILES

SOUTH EAST HIGH SPEED RAIL



**NCDOT
RAIL
DIVISION**



CITY: RICHMOND

COUNTY: RICHMOND

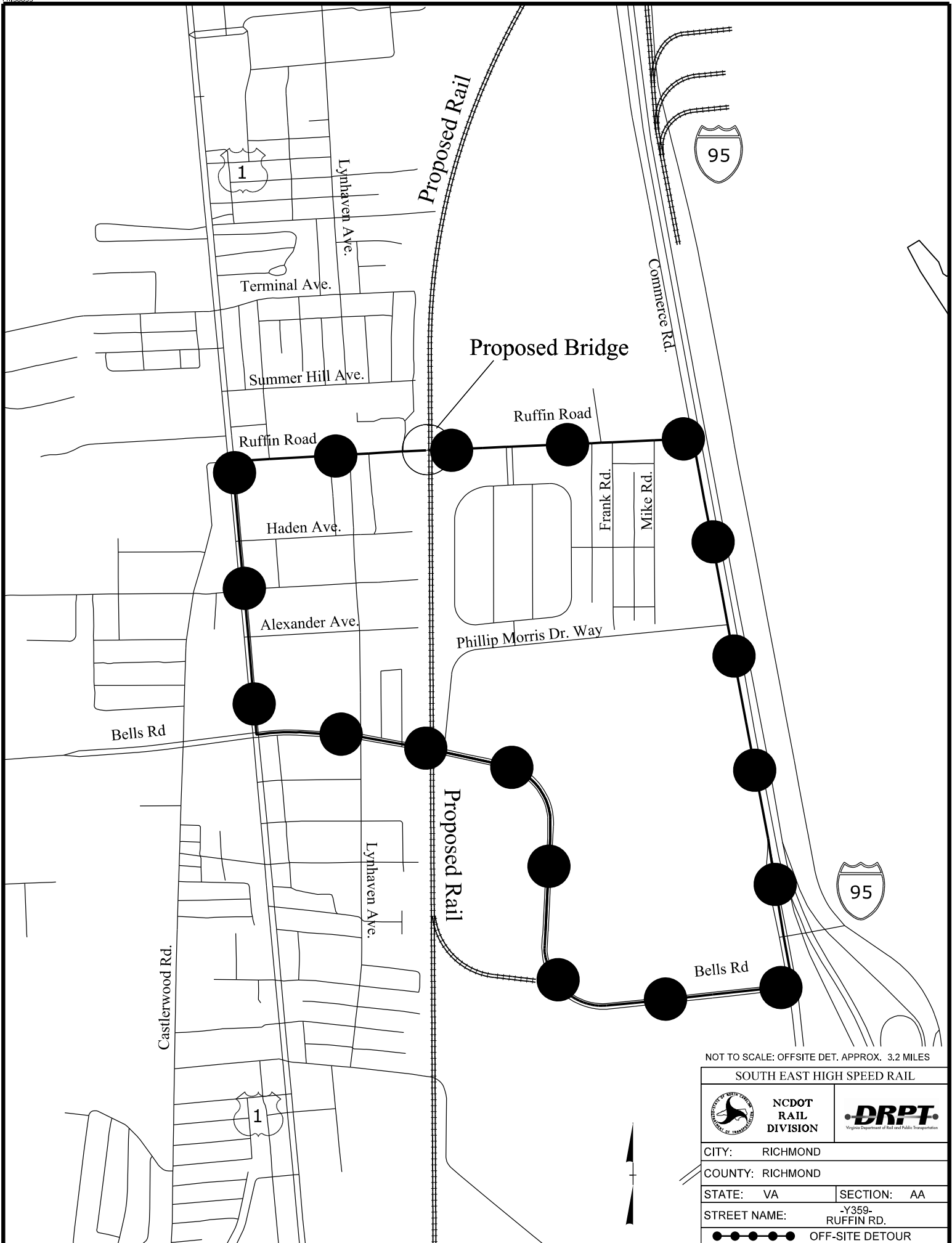
STATE: VA

SECTION: AA

STREET NAME:

-Y358-
COMMERCE RD.

●●●●● OFF-SITE DETOUR



NOT TO SCALE: OFFSITE DET. APPROX. 3.2 MILES

SOUTH EAST HIGH SPEED RAIL



**NCDOT
RAIL
DIVISION**



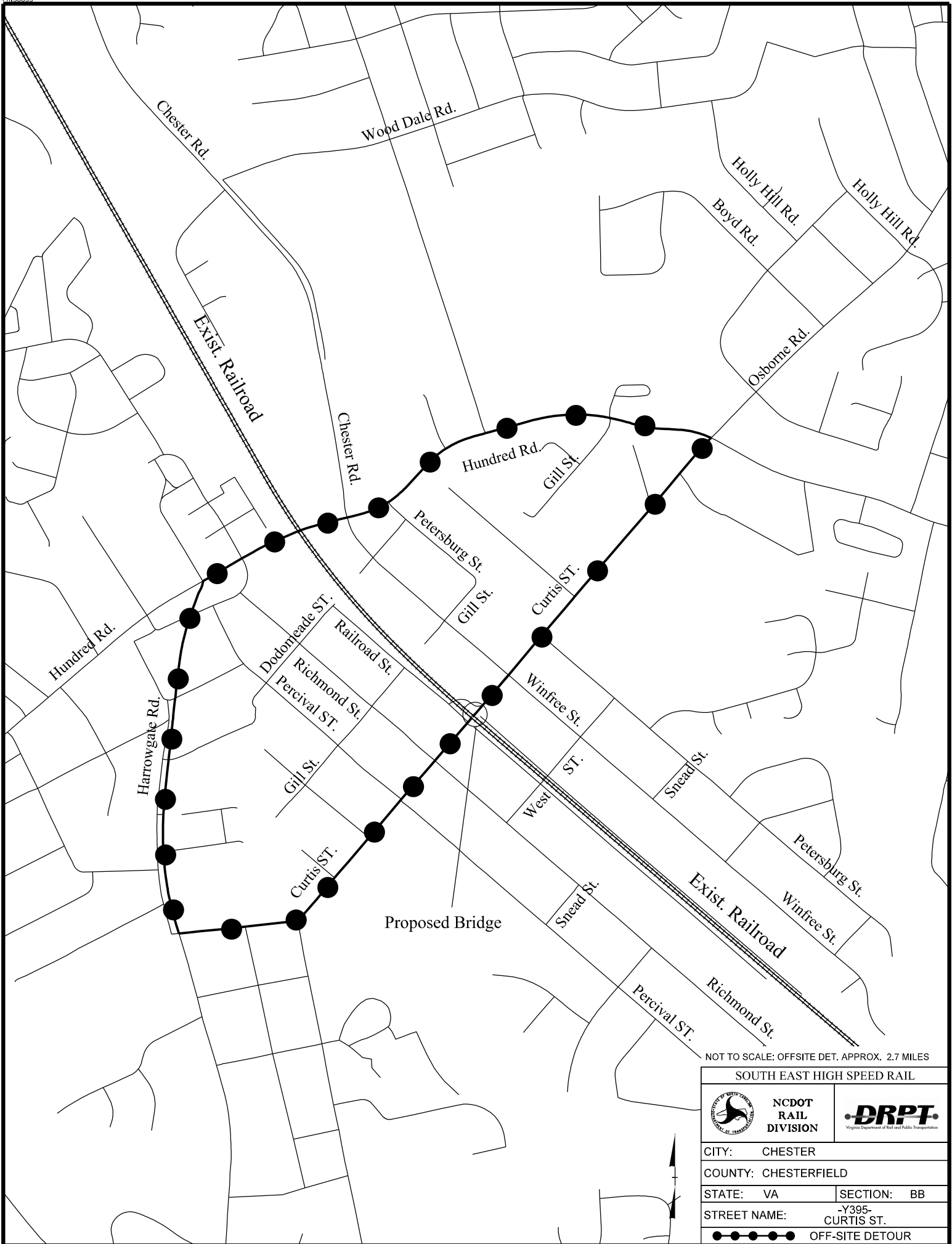
CITY: RICHMOND

COUNTY: RICHMOND

STATE: VA SECTION: AA

STREET NAME: -Y359-
RUFFIN RD.

●●●●● OFF-SITE DETOUR



NOT TO SCALE: OFFSITE DET. APPROX. 2.7 MILES

SOUTH EAST HIGH SPEED RAIL



**NCDOT
RAIL
DIVISION**



CITY: CHESTER


COUNTY: CHESTERFIELD

STATE: VA SECTION: BB

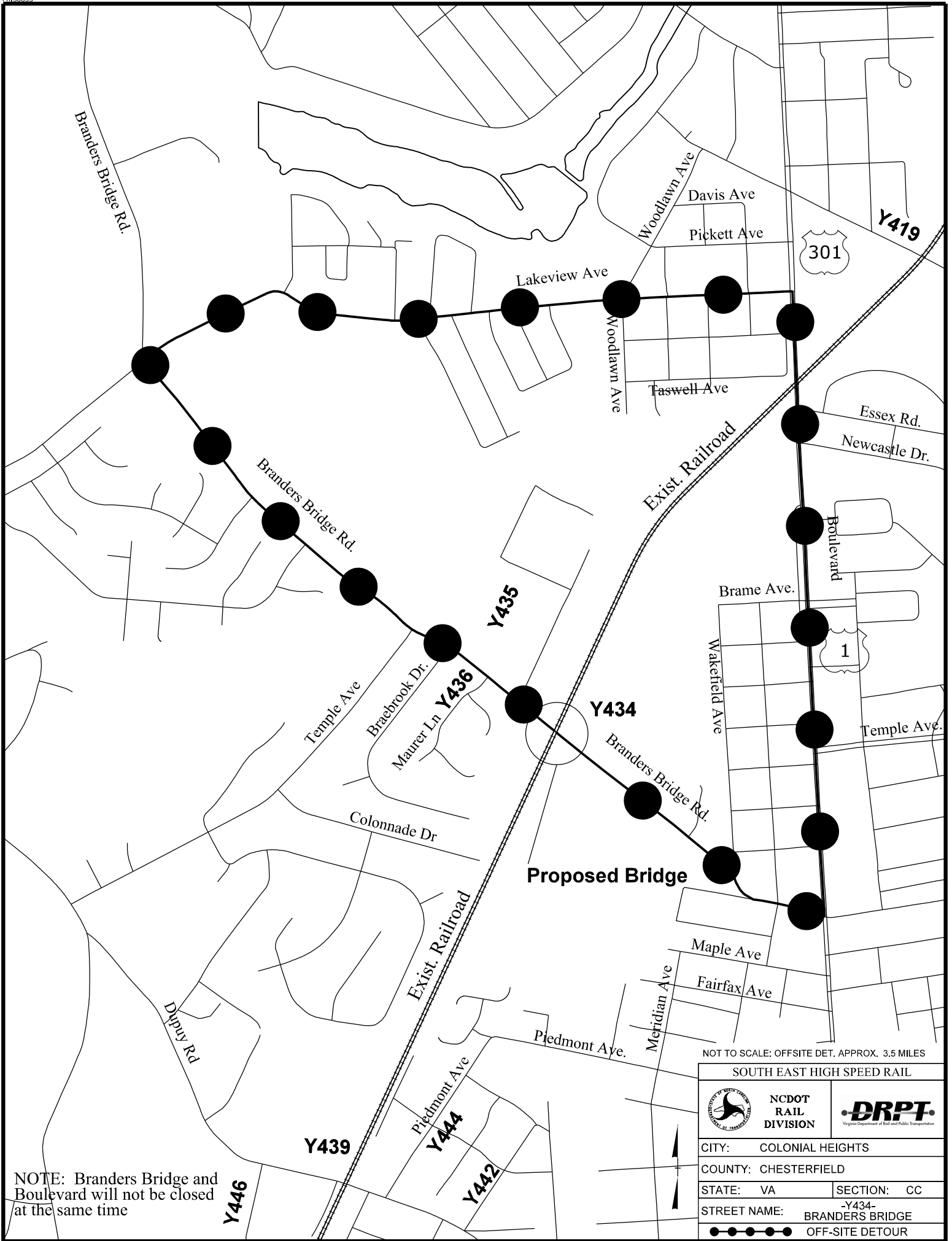
STREET NAME: -Y395-
CURTIS ST.

●●●●● OFF-SITE DETOUR

prepared by: Hatch Mott MacDonald



prepared by: [redacted] Hinch Mott
[redacted] MacDonald



NOT TO SCALE: OFFSITE DET. APPROX. 3.5 MILES

SOUTH EAST HIGH SPEED RAIL



NCDOT
RAIL
DIVISION



CITY: COLONIAL HEIGHTS

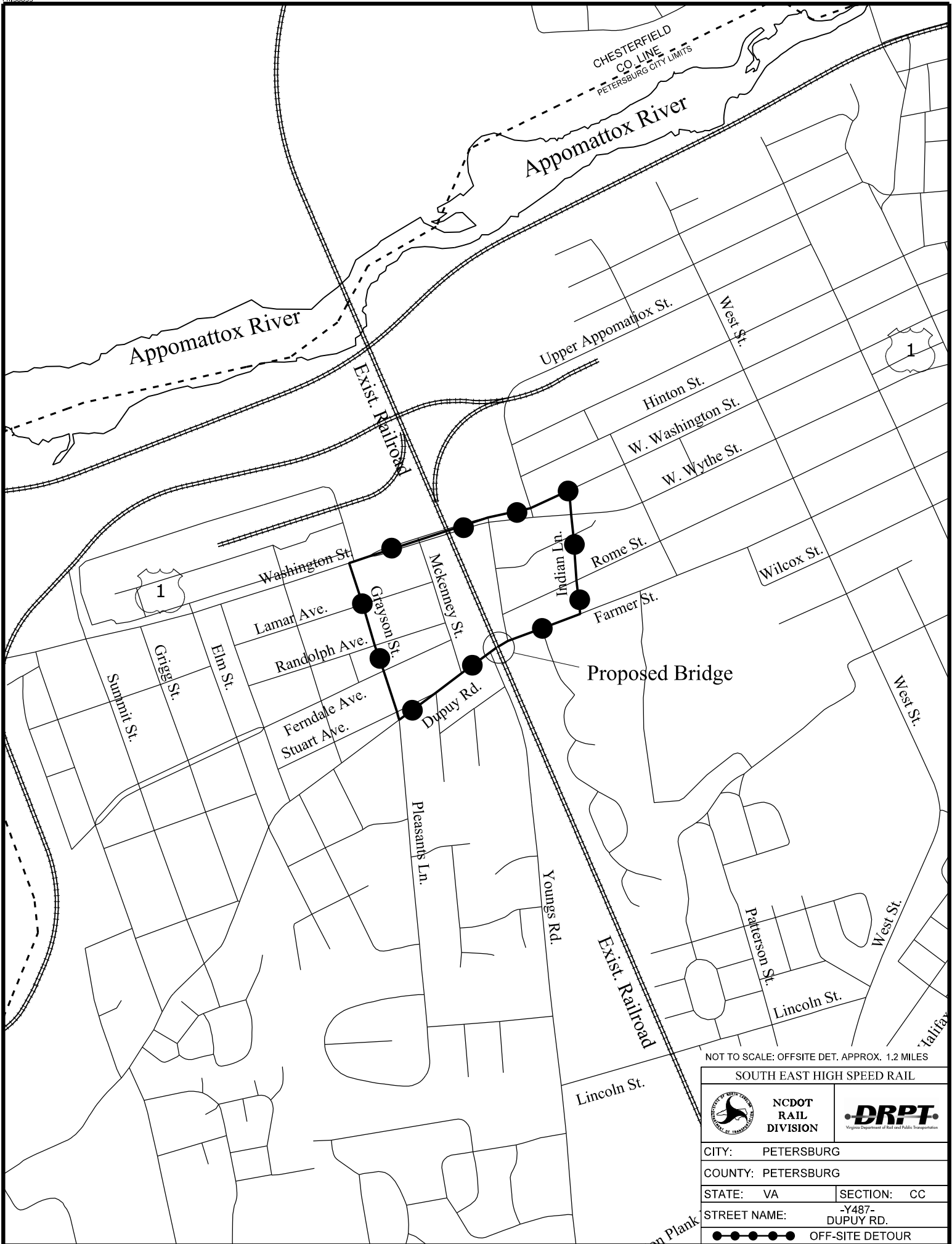
COUNTY: CHESTERFIELD

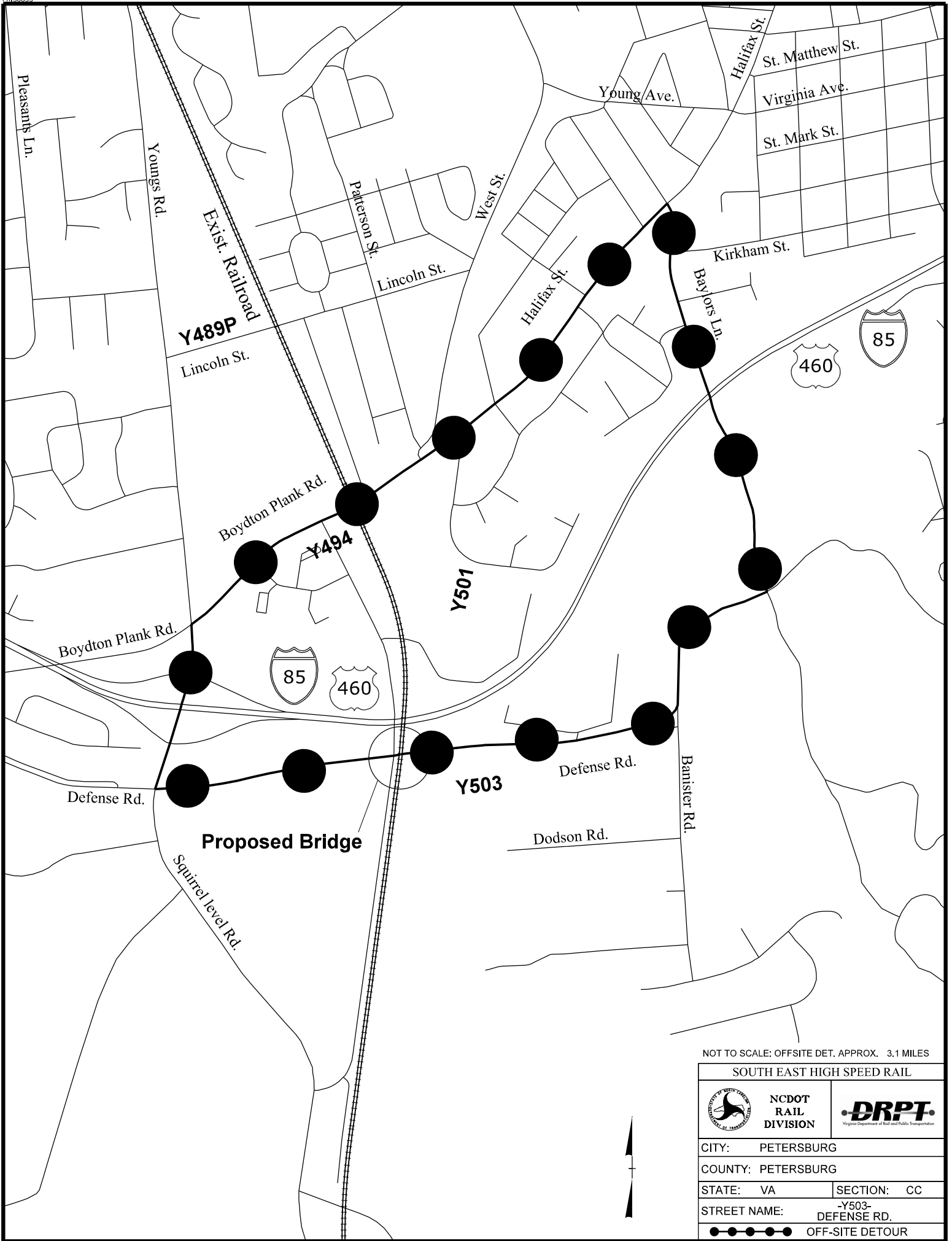
STATE: VA SECTION: CC

STREET NAME: -Y434-
BRANDERS BRIDGE

OFF-SITE DETOUR

prepared by: [Signature]





NOT TO SCALE: OFFSITE DET. APPROX. 3.1 MILES

SOUTH EAST HIGH SPEED RAIL



NCDOT
RAIL
DIVISION



CITY: PETERSBURG

COUNTY: PETERSBURG

STATE: VA

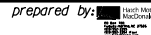
SECTION: CC

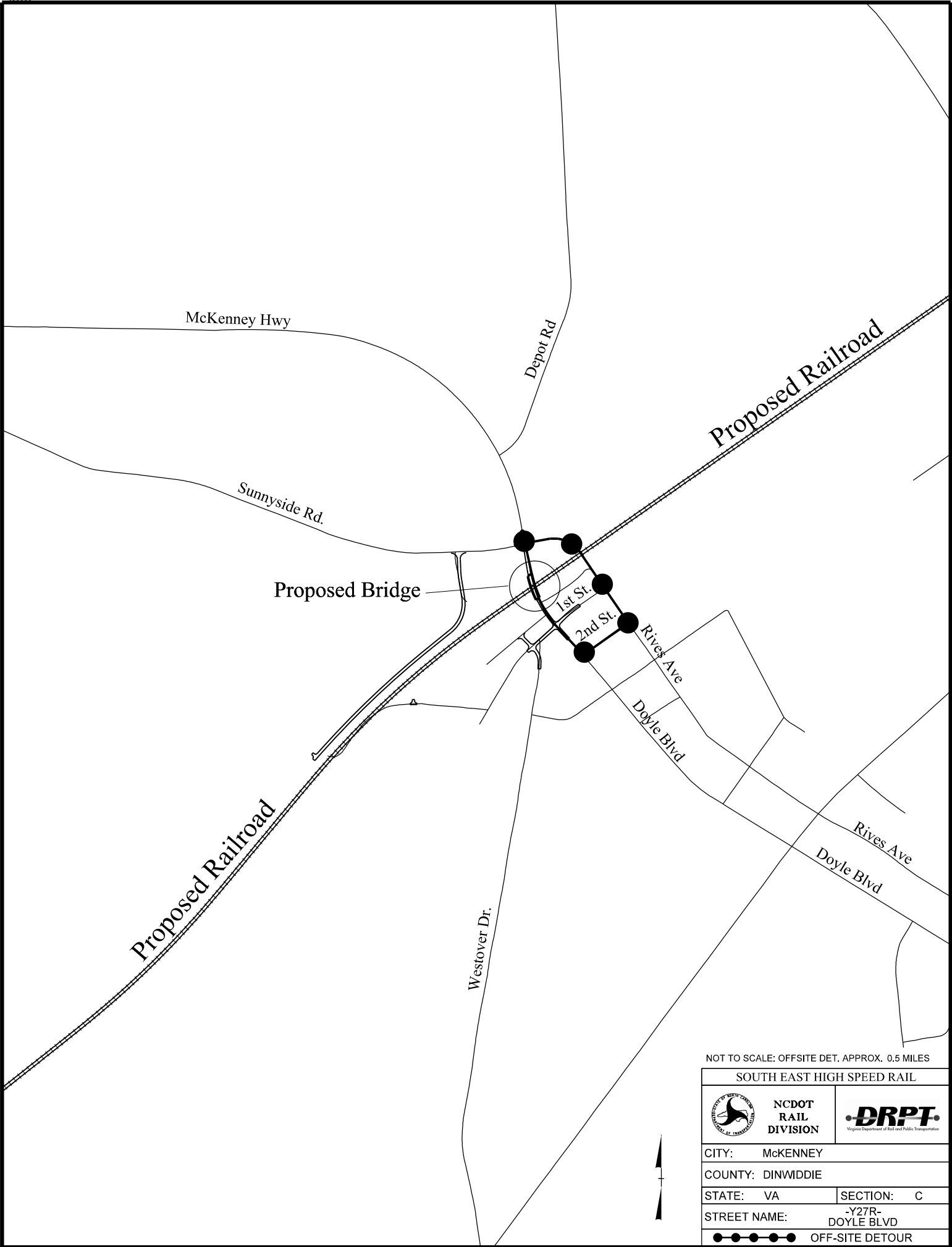
STREET NAME:

-Y503-
DEFENSE RD.




●●●●● OFF-SITE DETOUR

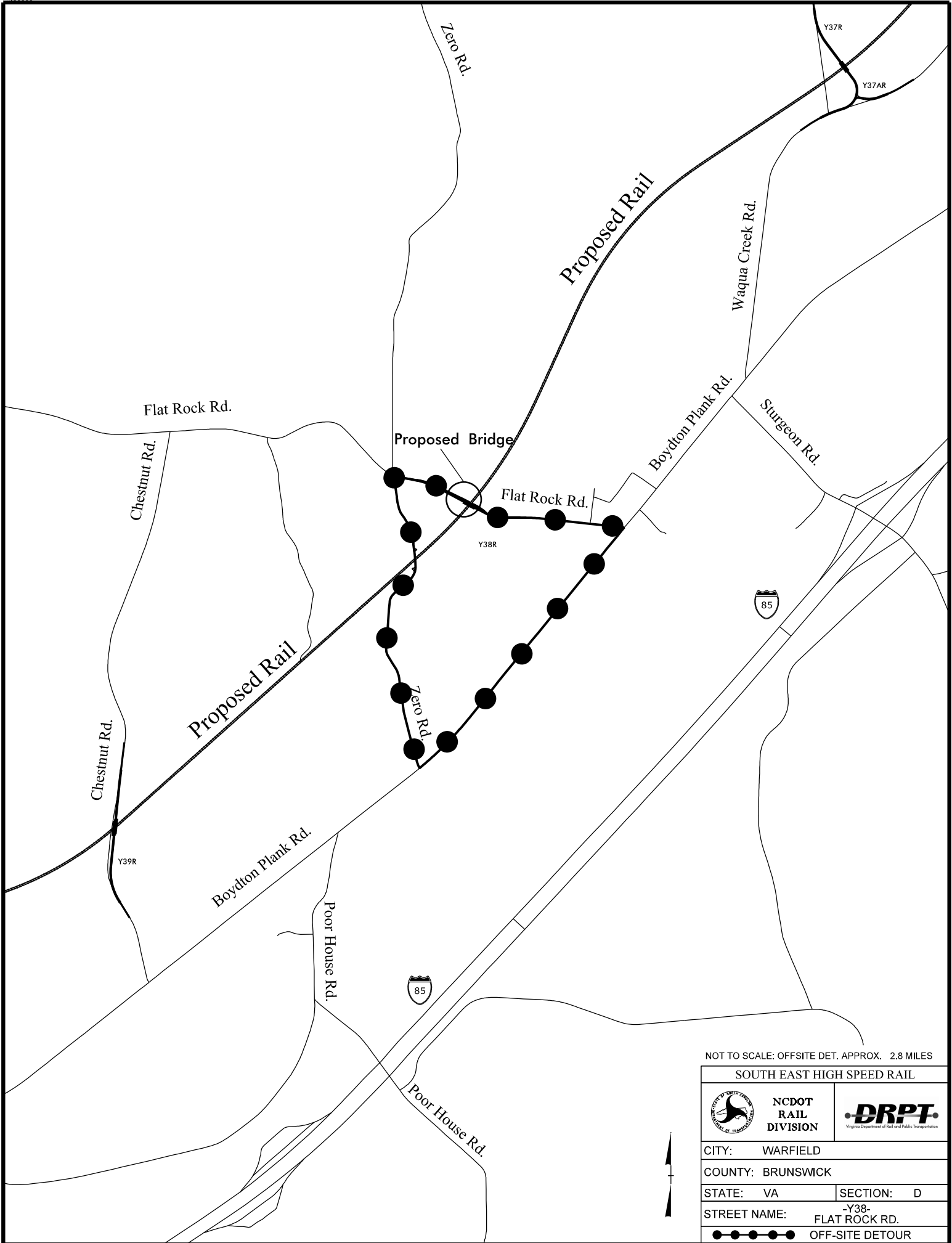
prepared by: Hatch Mott MacDonald





NOT TO SCALE: OFFSITE DET. APPROX. 0.5 MILES

SOUTH EAST HIGH SPEED RAIL		
	NCDOT RAIL DIVISION	 <small>Virginia Department of Rail and Public Transportation</small>
CITY: MCKENNEY		
COUNTY: DINWIDDIE		
STATE: VA		SECTION: C
STREET NAME:		-Y27R- DOYLE BLVD
		OFF-SITE DETOUR



NOT TO SCALE: OFFSITE DET. APPROX. 2.8 MILES

SOUTH EAST HIGH SPEED RAIL



NCDOT
RAIL
DIVISION



CITY: WARFIELD

COUNTY: BRUNSWICK

STATE: VA

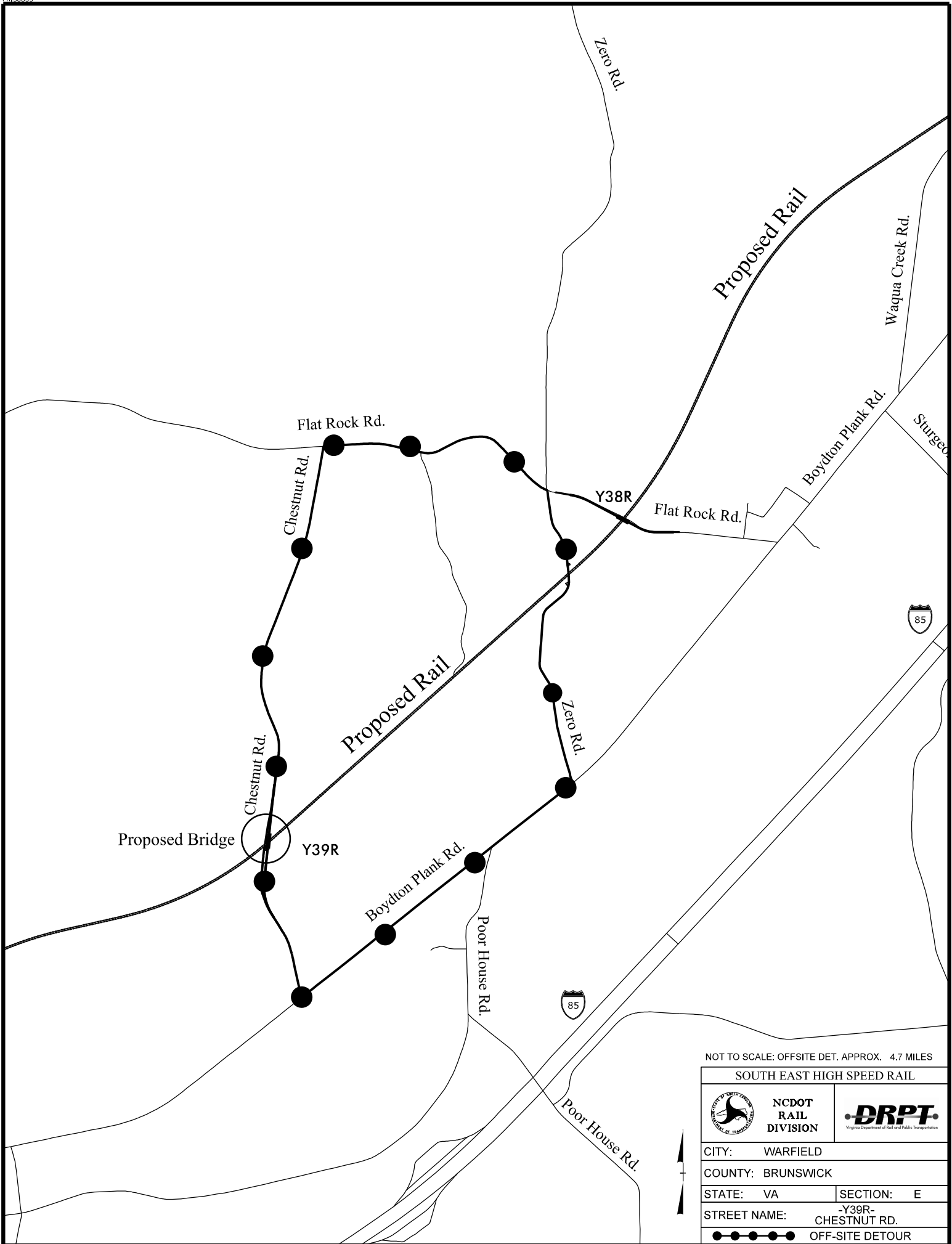
SECTION: D

STREET NAME:

-Y38-
FLAT ROCK RD.

OFF-SITE DETOUR

prepared by: Hatch Mott MacDonald



NOT TO SCALE: OFFSITE DET. APPROX. 4.7 MILES

SOUTH EAST HIGH SPEED RAIL



NCDOT
RAIL
DIVISION



CITY: WARFIELD

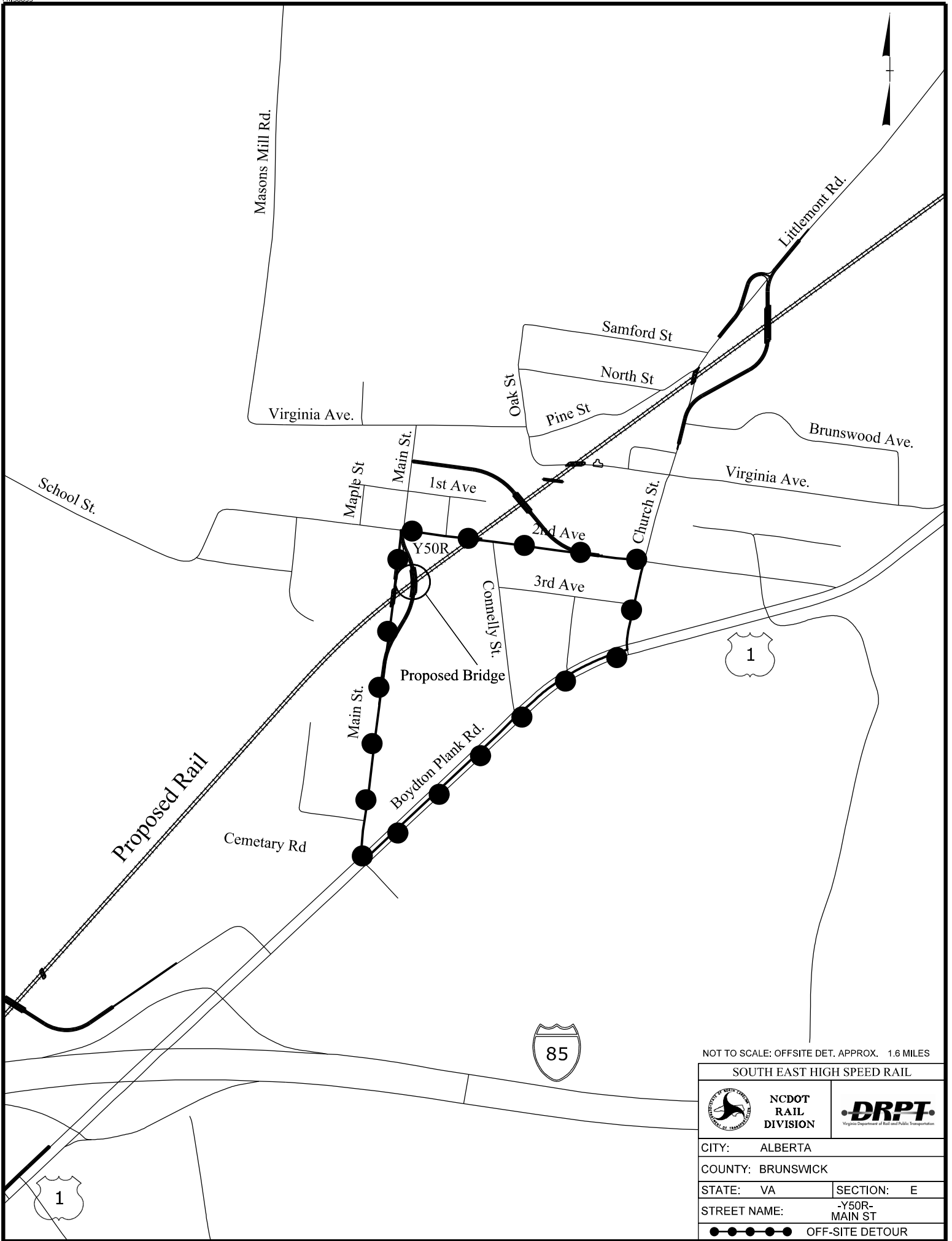
COUNTY: BRUNSWICK

STATE: VA

SECTION: E

STREET NAME: -Y39R-
CHESTNUT RD.

●●●●● OFF-SITE DETOUR



NOT TO SCALE: OFFSITE DET. APPROX. 1.6 MILES

SOUTH EAST HIGH SPEED RAIL



NCDOT
RAIL
DIVISION



CITY: ALBERTA

COUNTY: BRUNSWICK

STATE: VA

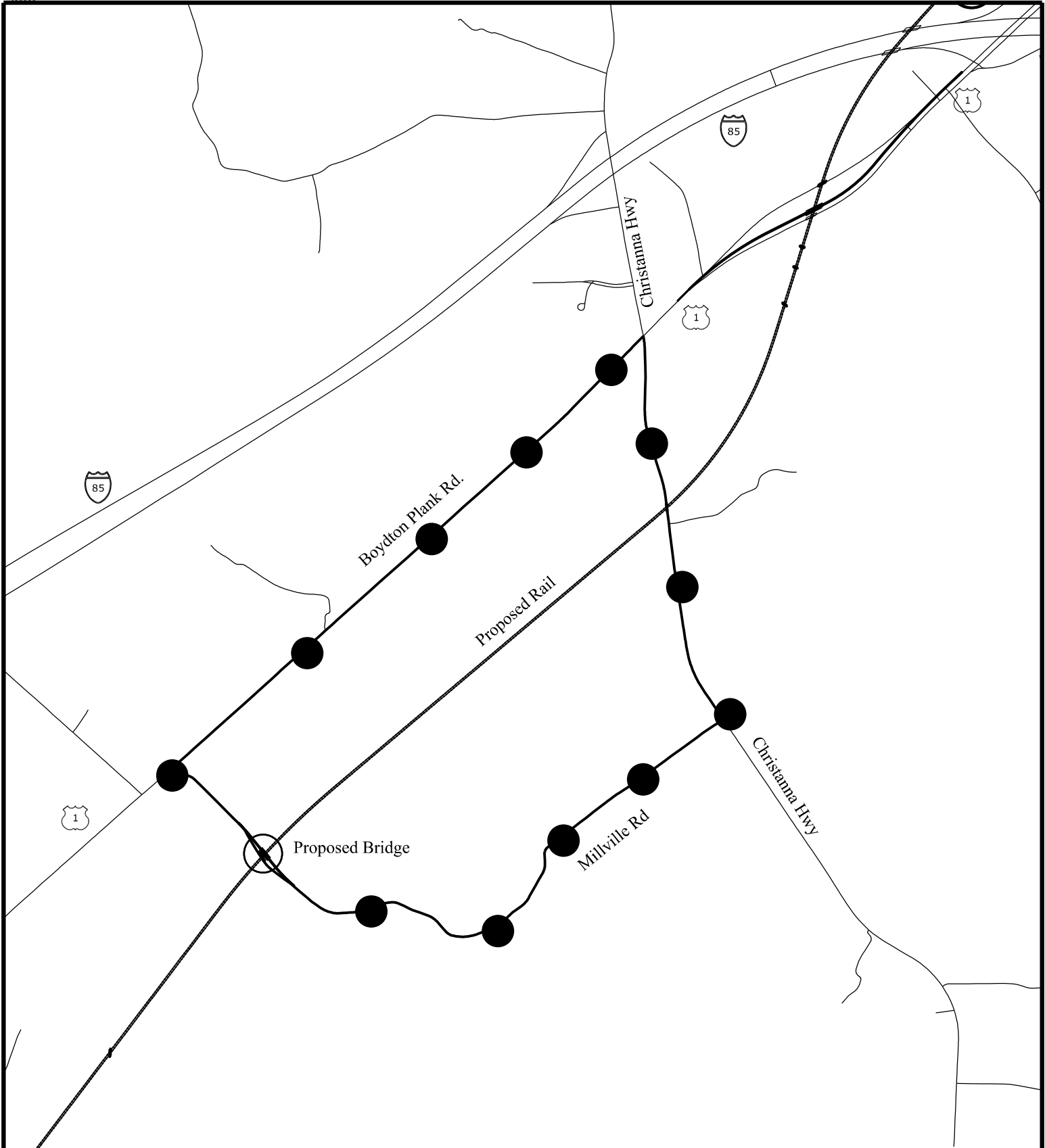
SECTION: E

STREET NAME:

-Y50R-
MAIN ST



OFF-SITE DETOUR



NOT TO SCALE: OFFSITE DET. APPROX. 5.1 MILES

SOUTH EAST HIGH SPEED RAIL



NCDOT
RAIL
DIVISION



CITY: SW of ALBERTA

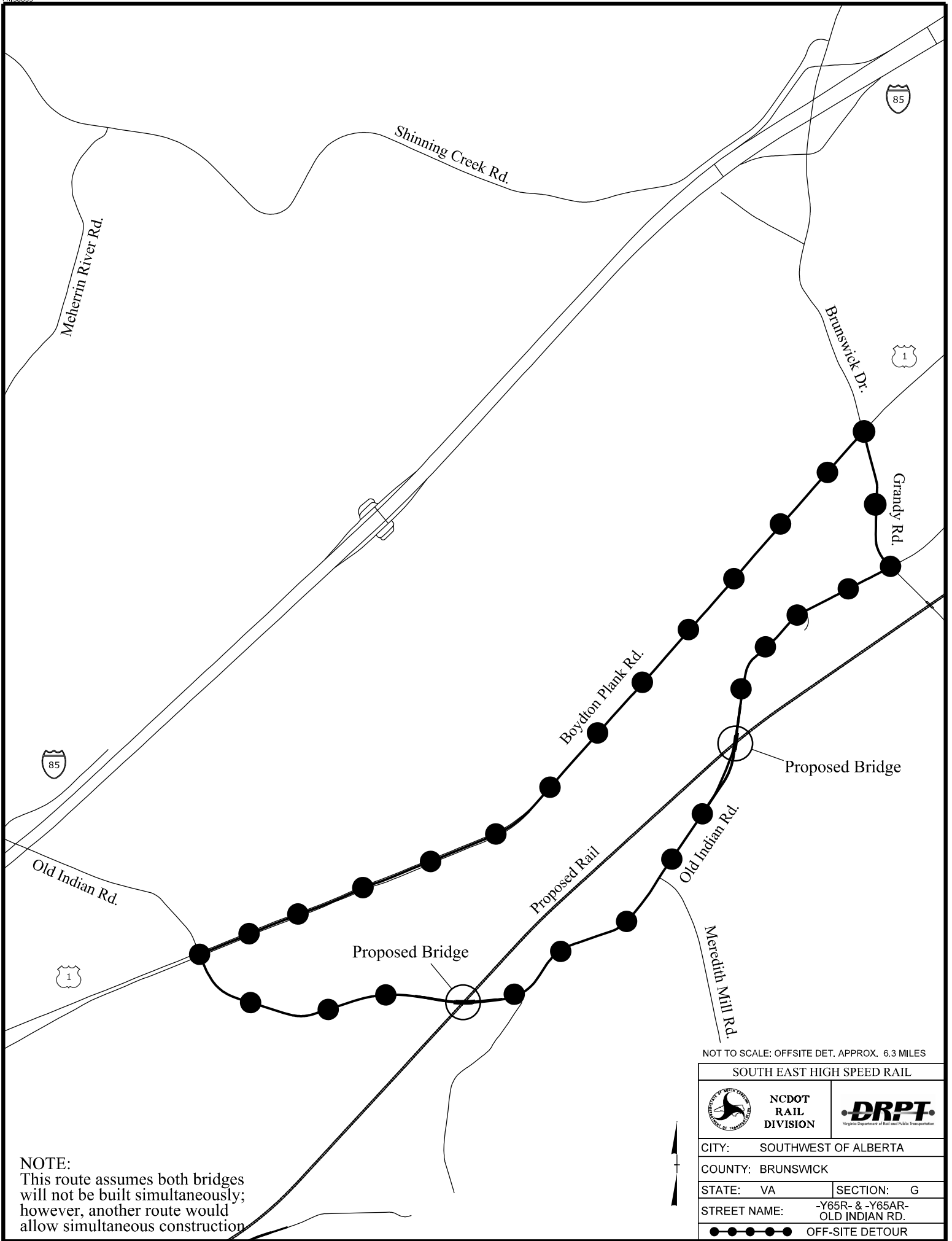
COUNTY: BRUNSWICK

STATE: VA SECTION: F

STREET NAME: -Y63R-
MILLVILLE RD

●●●●● OFF-SITE DETOUR

prepared by: Hatch Mott MacDonald



NOT TO SCALE: OFFSITE DET. APPROX. 6.3 MILES

SOUTH EAST HIGH SPEED RAIL



NCDOT
RAIL
DIVISION



CITY: SOUTHWEST OF ALBERTA

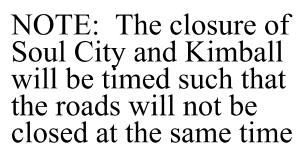
COUNTY: BRUNSWICK

STATE: VA SECTION: G

STREET NAME: -Y65R- & -Y65AR-
OLD INDIAN RD.

●●●●● OFF-SITE DETOUR

prepared by: Hatch Mott MacDonald

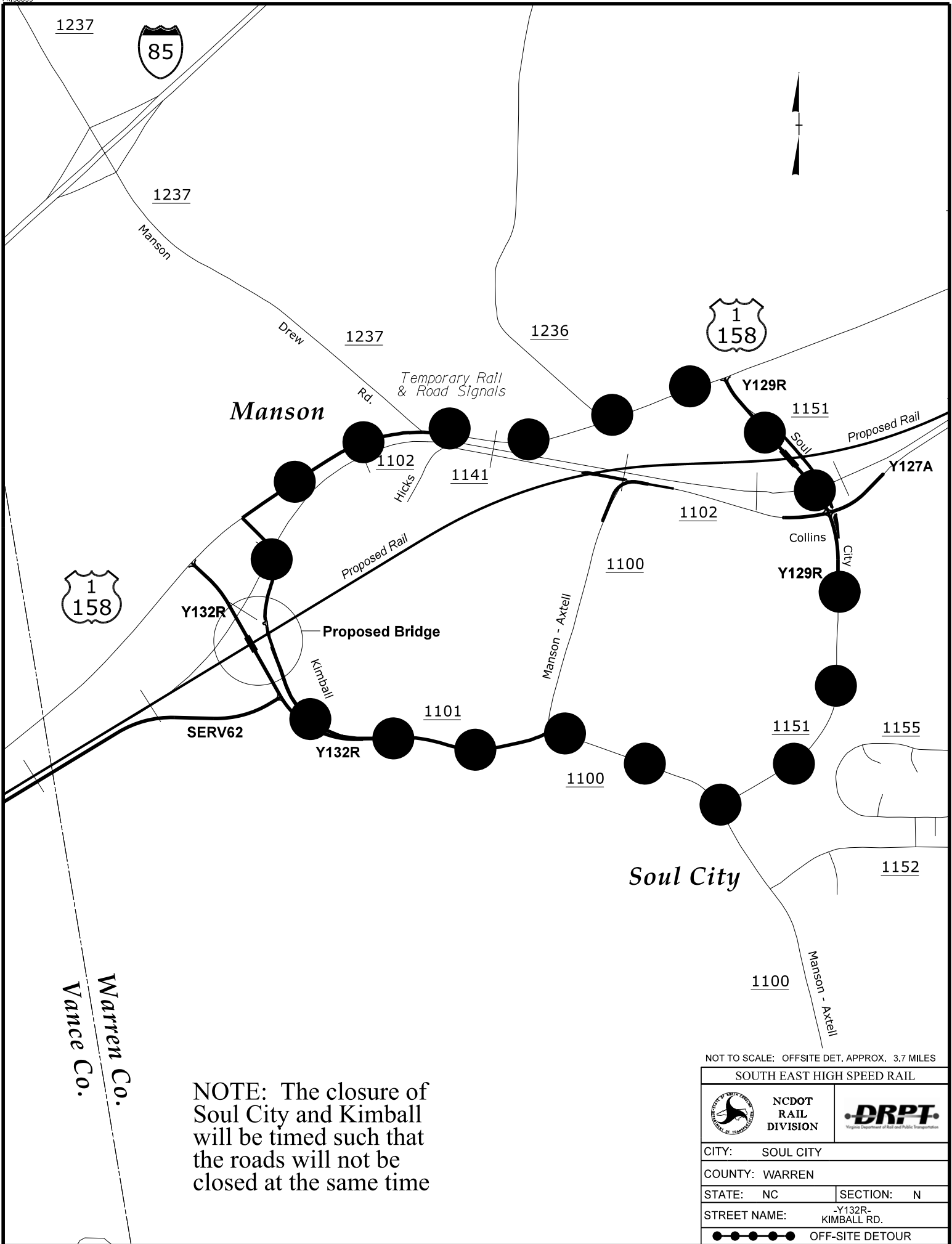


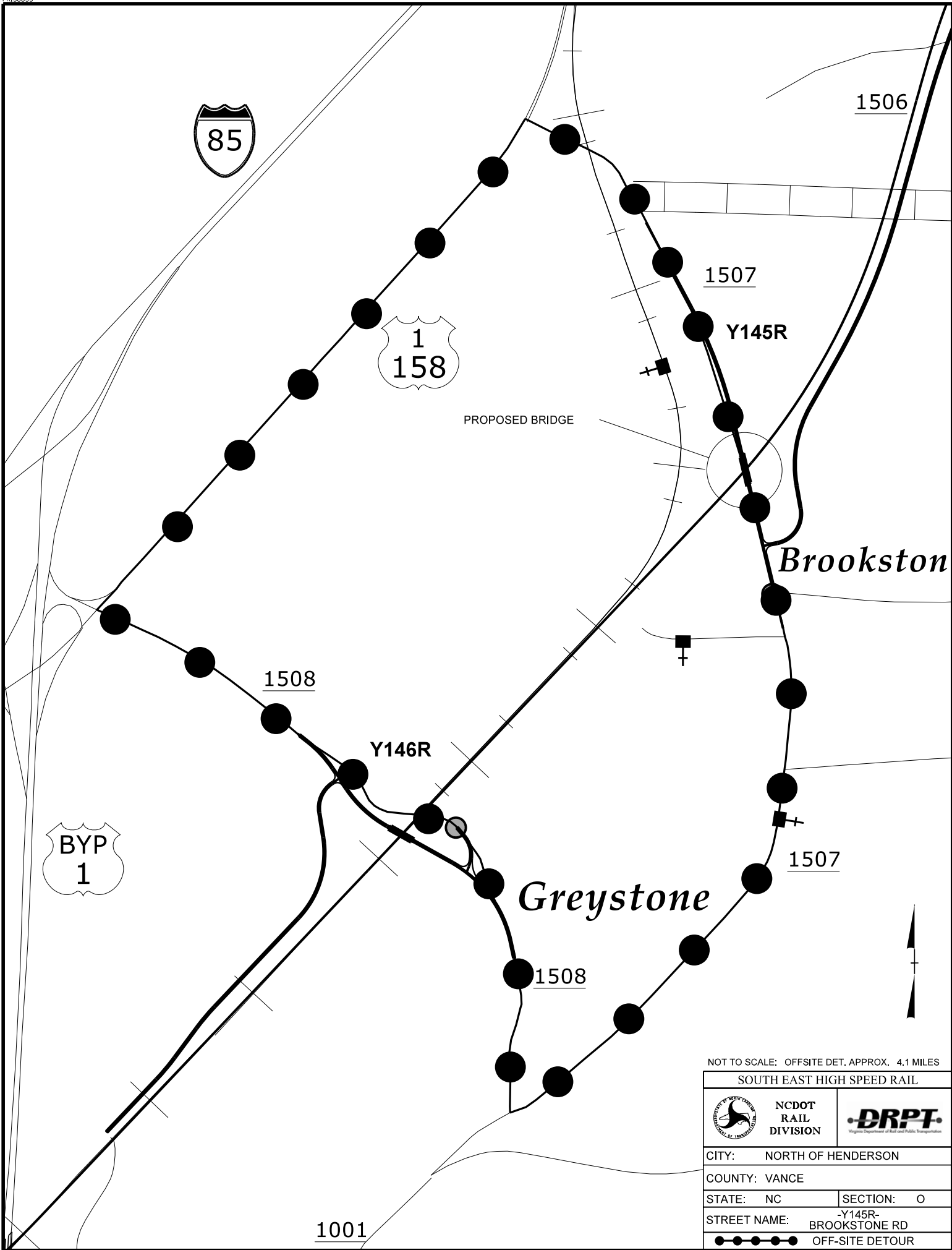
SOUTH EAST HIGH SPEED RAIL



●—●—●—●—● OFF-SITE DETOUR

prepared by: Hatch Macdonald
PO Box 100
Durham, NC 27606





NOT TO SCALE: OFFSITE DET. APPROX. 4.1 MILES

SOUTH EAST HIGH SPEED RAIL



NCDOT
RAIL
DIVISION



CITY: NORTH OF HENDERSON

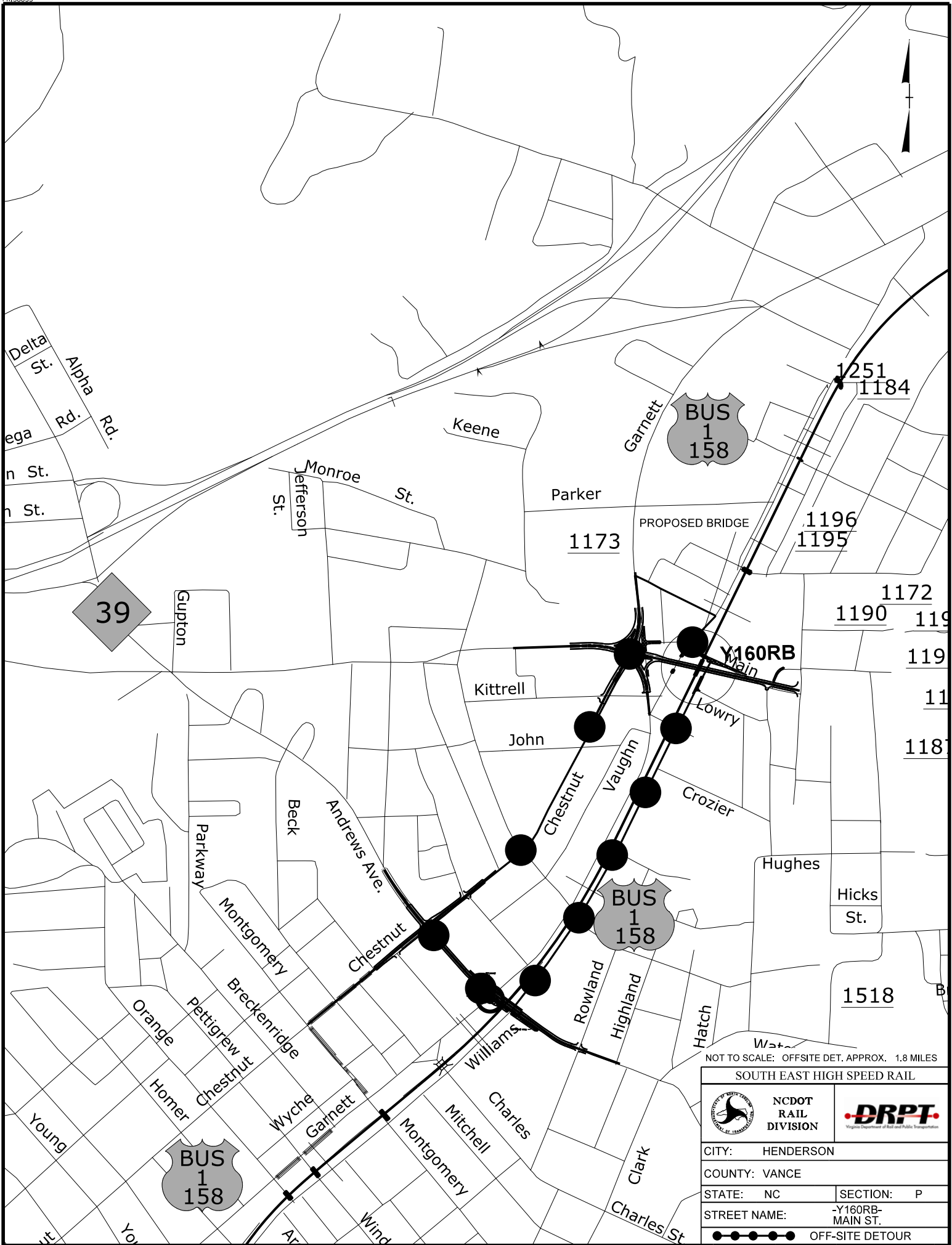
COUNTY: VANCE

STATE: NC SECTION: O

STREET NAME: -Y145R-
BROOKSTONE RD



●●●●● OFF-SITE DETOUR

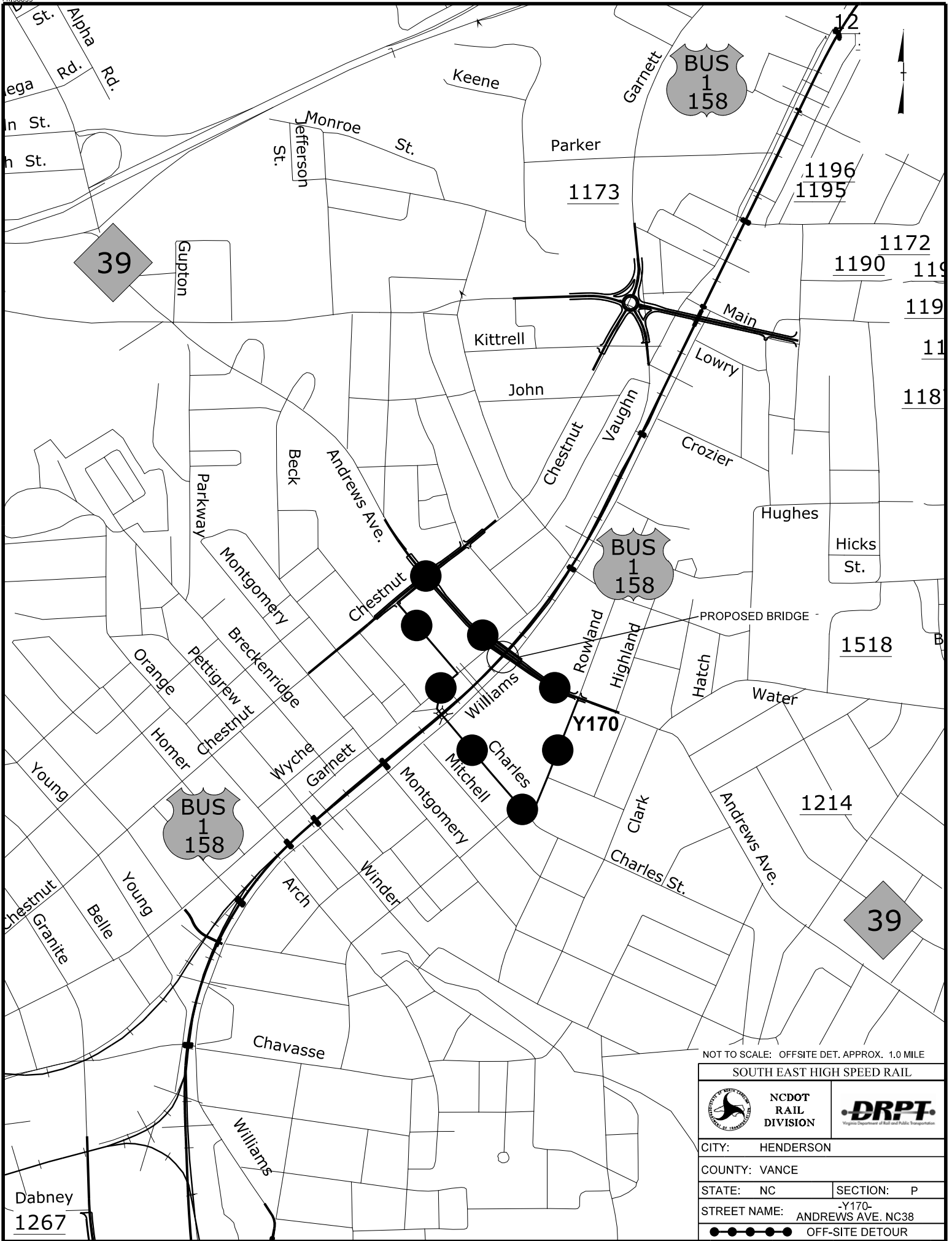
prepared by: HUSTON KIRK
REGISTERED PROFESSIONAL ENGINEER
STATE OF NORTH CAROLINA
10000

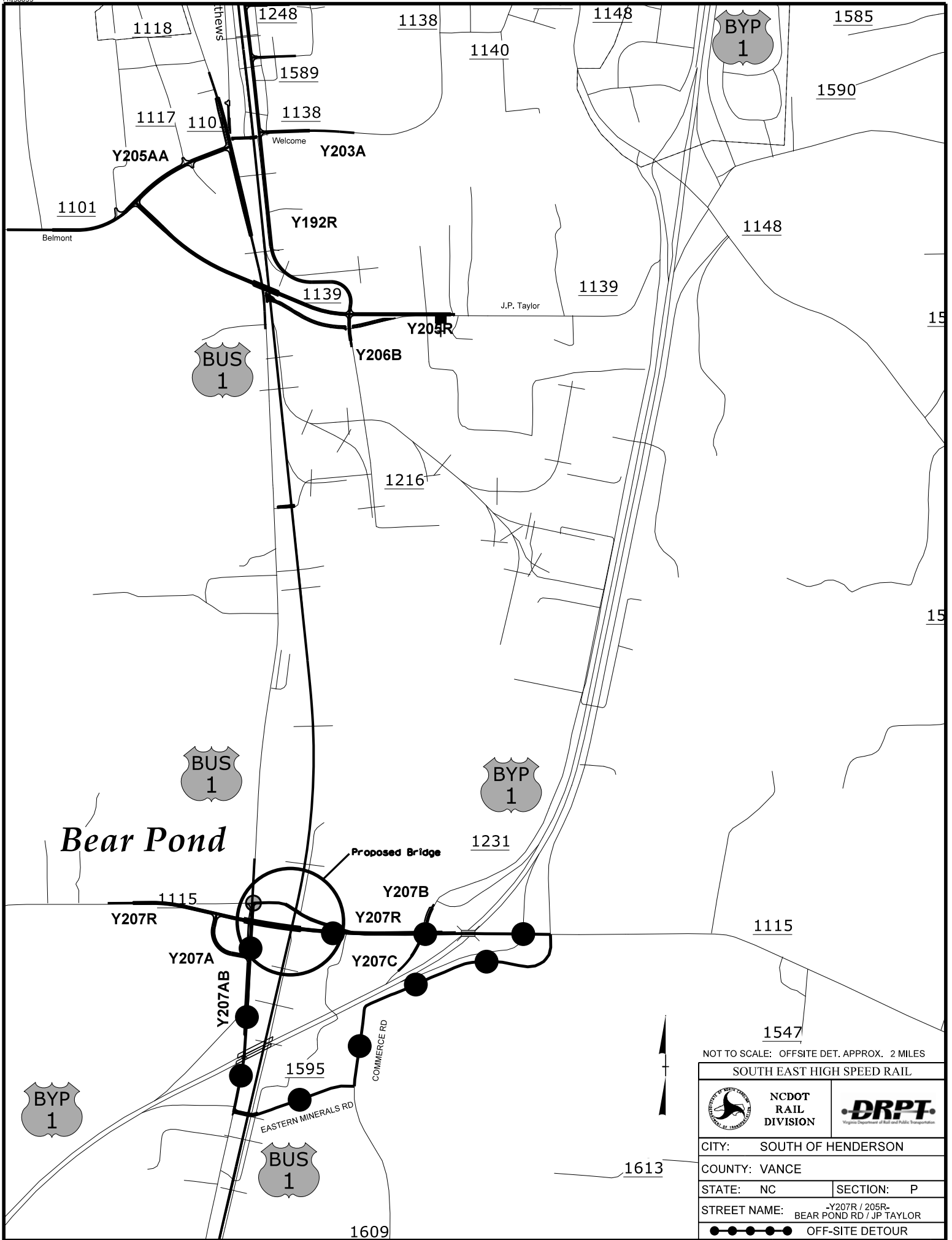


NOT TO SCALE: OFFSITE DET. APPROX. 1.8 MILES

SOUTH EAST HIGH SPEED RAIL

	NCDOT RAIL DIVISION	
CITY: HENDERSON		
COUNTY: VANCE		
STATE: NC	SECTION: P	
STREET NAME: -Y160RB-MAIN ST.		
●●●●● OFF-SITE DETOUR		





NOT TO SCALE: OFFSITE DET. APPROX. 2 MILES

SOUTH EAST HIGH SPEED RAIL



NCDOT
RAIL
DIVISION



CITY: SOUTH OF HENDERSON

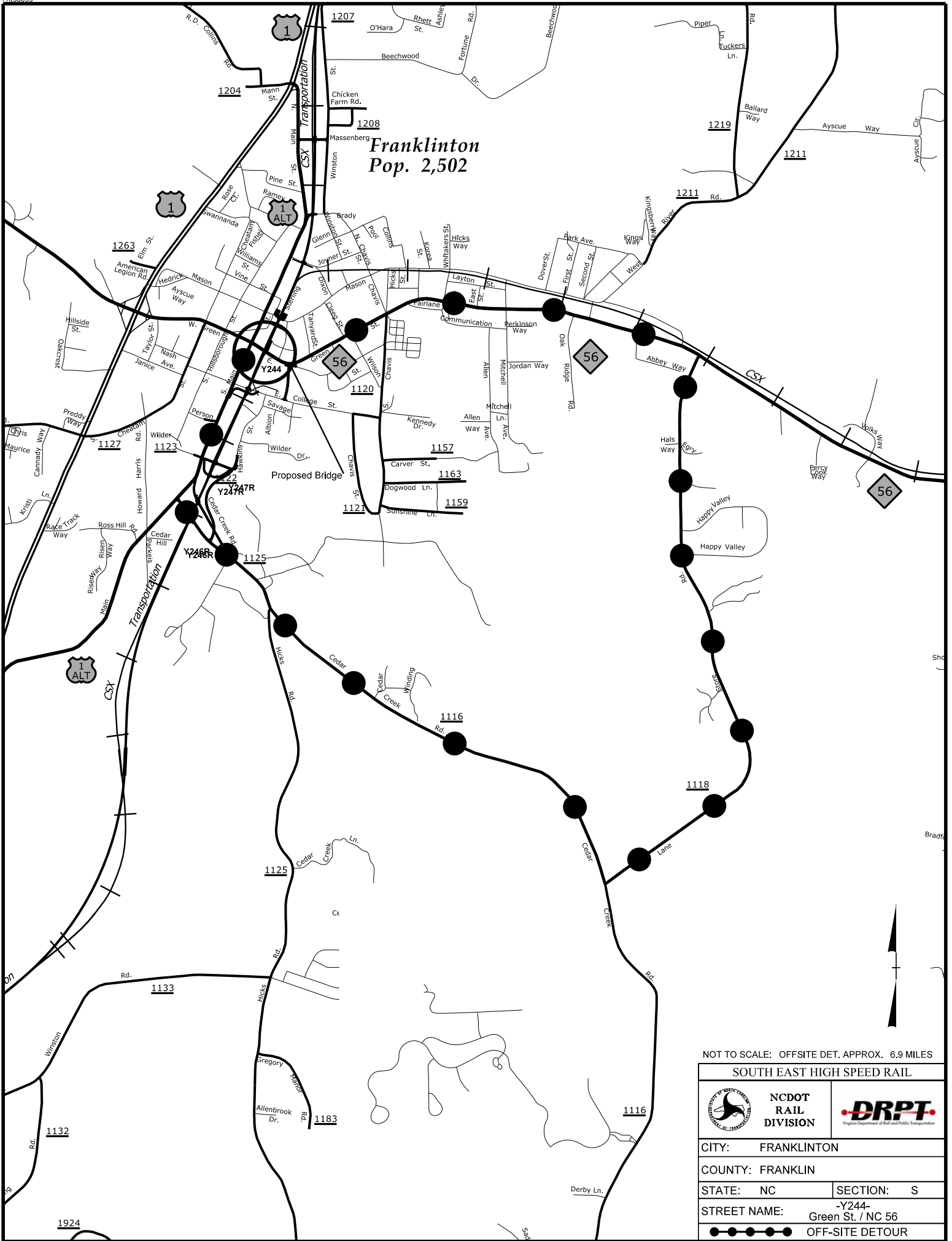
COUNTY: VANCE

STATE: NC

SECTION: P




STREET NAME: -Y207R / 205R-
BEAR POND RD / JP TAYLOR

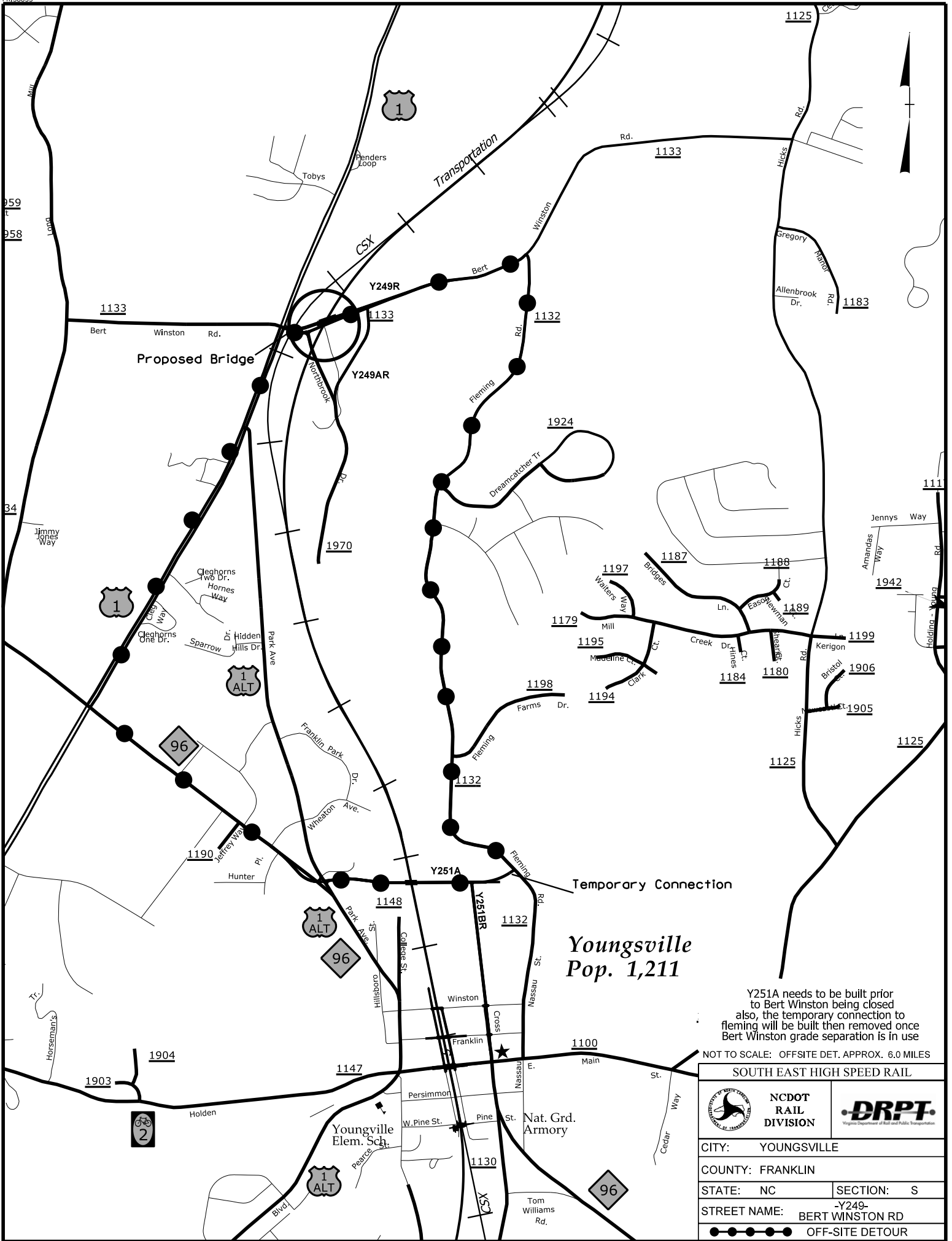
OFF-SITE DETOUR



NOT TO SCALE: OFFSITE DET. APPROX. 6.9 MILES



SOUTH EAST HIGH SPEED RAIL


	NC DOT RAIL DIVISION	 <small>Virginia Department of Rail and Public Transportation</small>
CITY: FRANKLINTON		
COUNTY: FRANKLIN		
STATE: NC		SECTION: S
STREET NAME:		-Y244- Green St. / NC 56
		OFF-SITE DETOUR

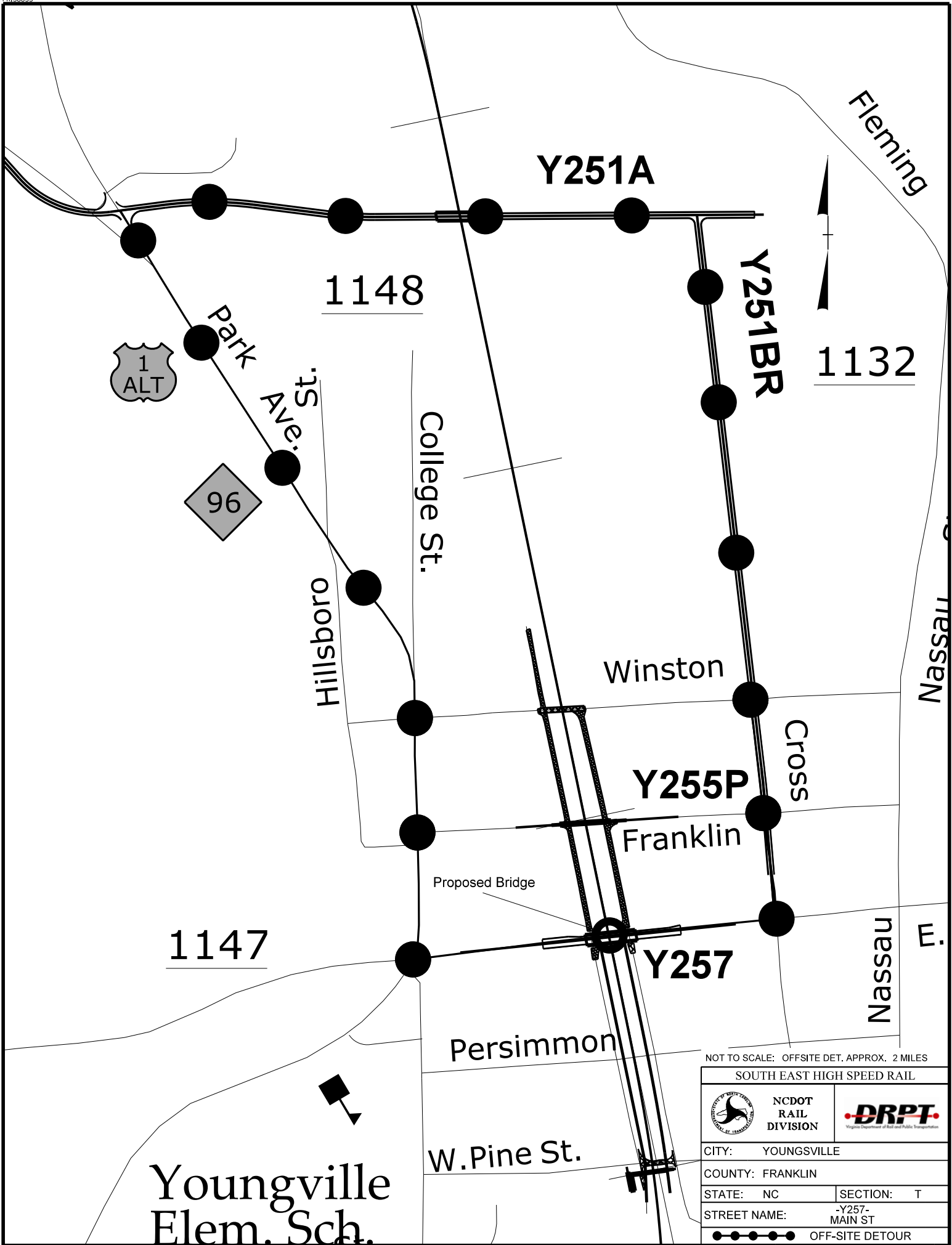


Y251A needs to be built prior to Bert Winston being closed also, the temporary connection to Fleming will be built then removed once Bert Winston grade separation is in use

NOT TO SCALE: OFFSITE DET. APPROX. 6.0 MILES




SOUTH EAST HIGH SPEED RAIL	
 NCDOT RAIL DIVISION	 DRPT Virginia Department of Rail and Public Transportation
CITY: YOUNGVILLE	
COUNTY: FRANKLIN	
STATE: NC	SECTION: S
STREET NAME: -Y249- BERT WINSTON RD	
●●●●● OFF-SITE DETOUR	

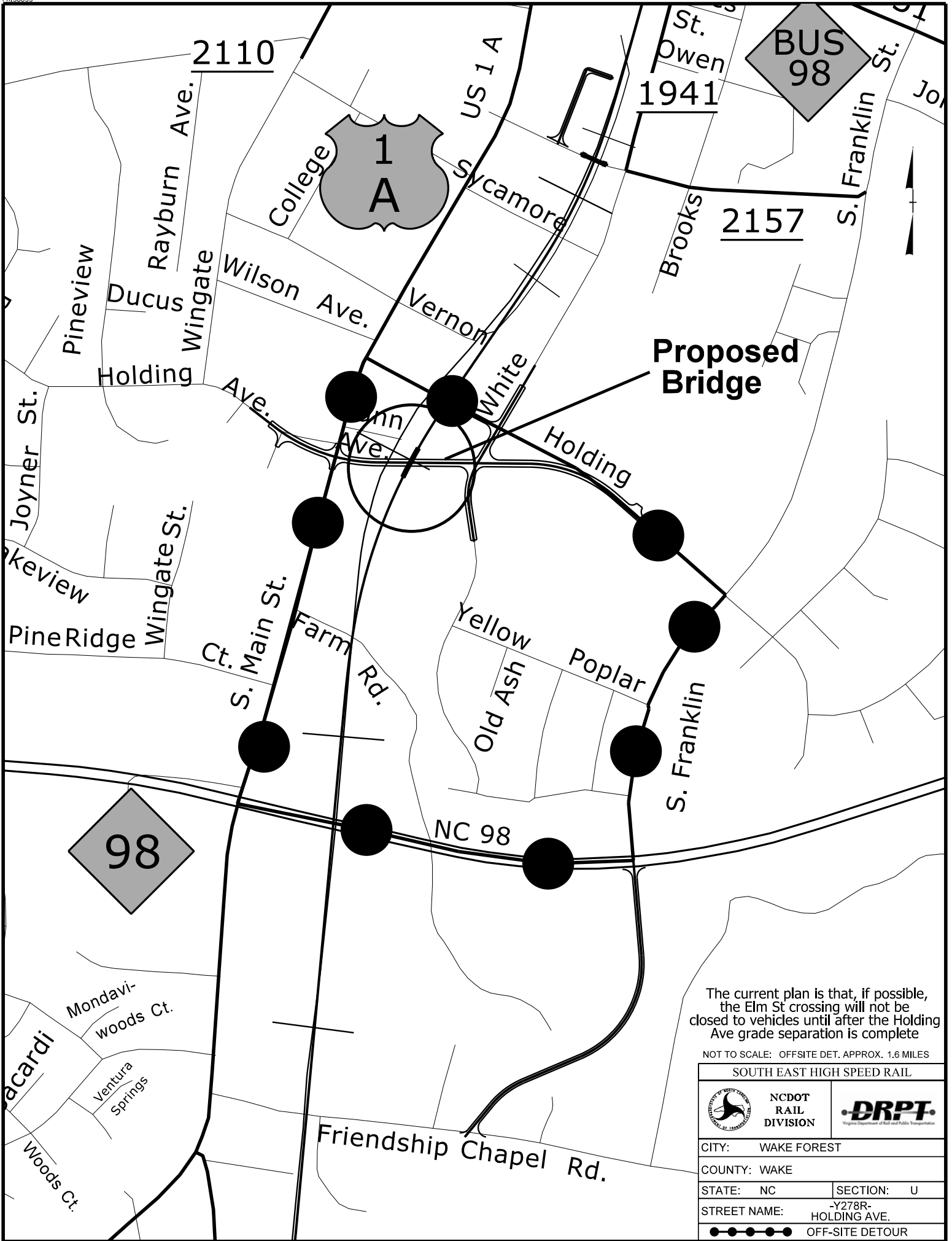
prepared by:  Hatch Mott MacDonald



NOT TO SCALE: OFFSITE DET. APPROX. 2 MILES

SOUTH EAST HIGH SPEED RAIL

	NCDOT RAIL DIVISION	
CITY: YOUNGVILLE		
COUNTY: FRANKLIN		
STATE: NC		SECTION: T
STREET NAME: -Y257- MAIN ST		
 OFF-SITE DETOUR		



The current plan is that, if possible, the Elm St crossing will not be closed to vehicles until after the Holding Ave grade separation is complete

NOT TO SCALE: OFFSITE DET. APPROX. 1.6 MILES

SOUTH EAST HIGH SPEED RAIL



NCDOT
RAIL
DIVISION



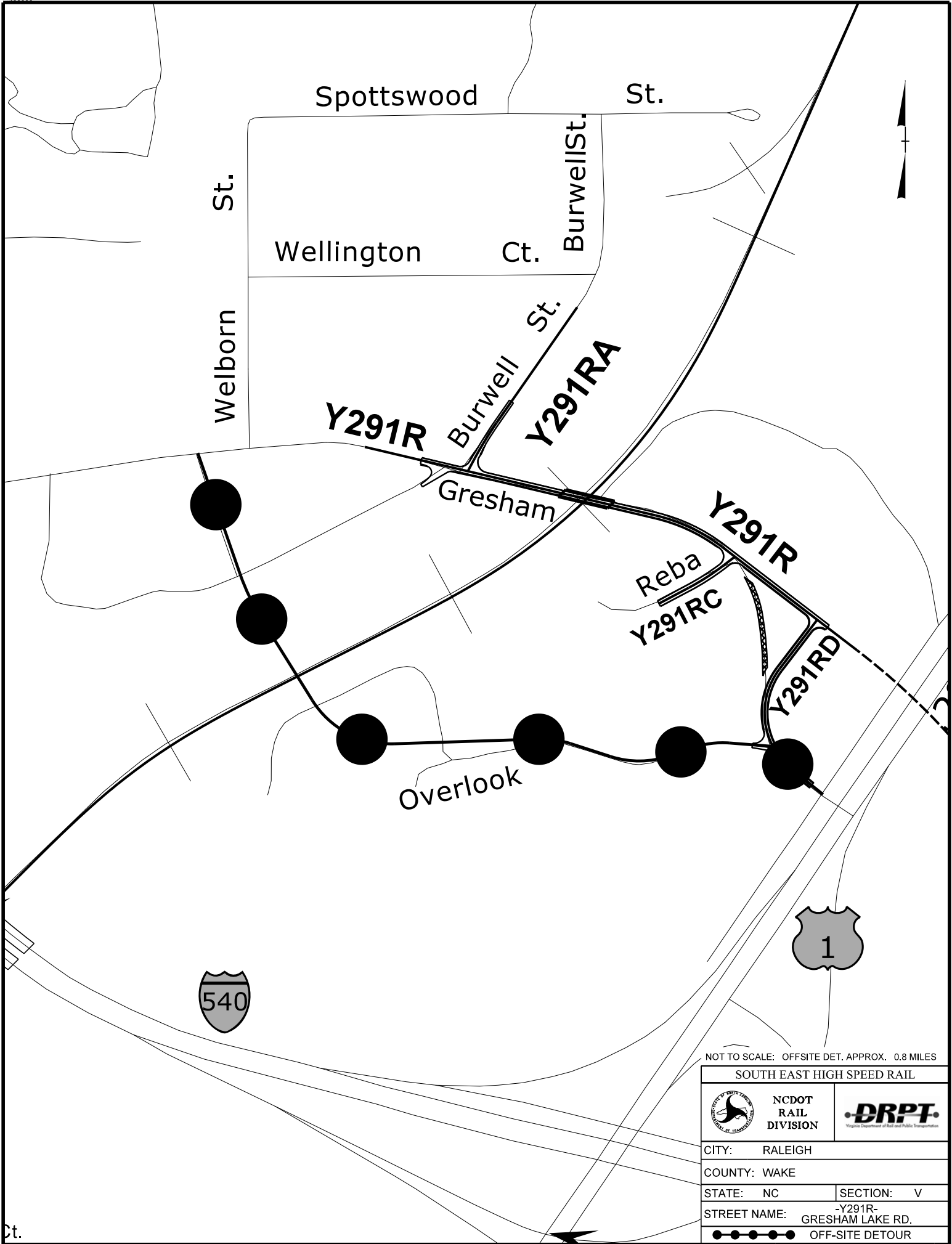
CITY: WAKE FOREST

COUNTY: WAKE

STATE: NC SECTION: U

STREET NAME: -Y278R-
HOLDING AVE.

●●●●● OFF-SITE DETOUR



NOT TO SCALE: OFFSITE DET. APPROX. 0.8 MILES

SOUTH EAST HIGH SPEED RAIL



NCDOT
RAIL
DIVISION



CITY: RALEIGH

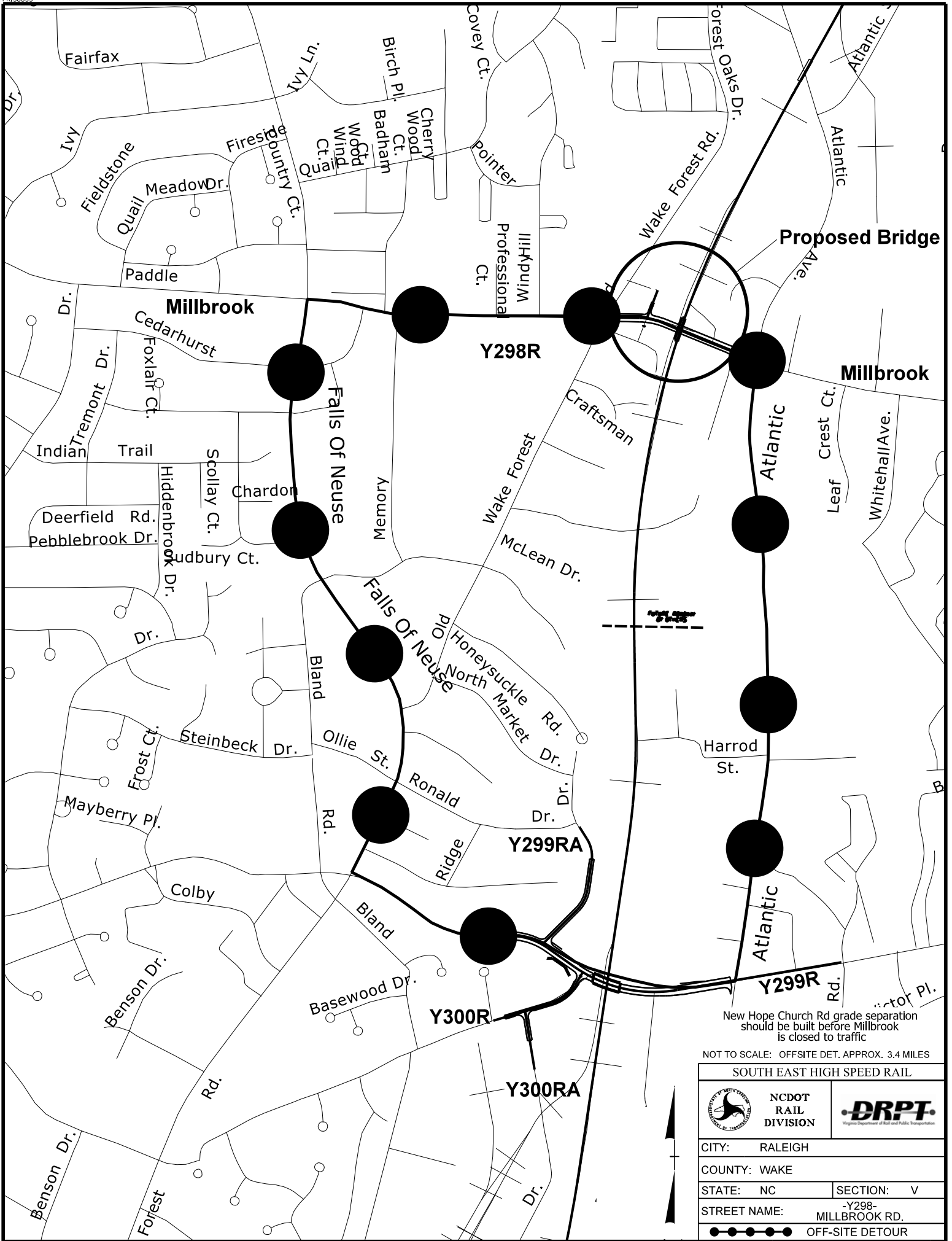
COUNTY: WAKE




STATE: NC

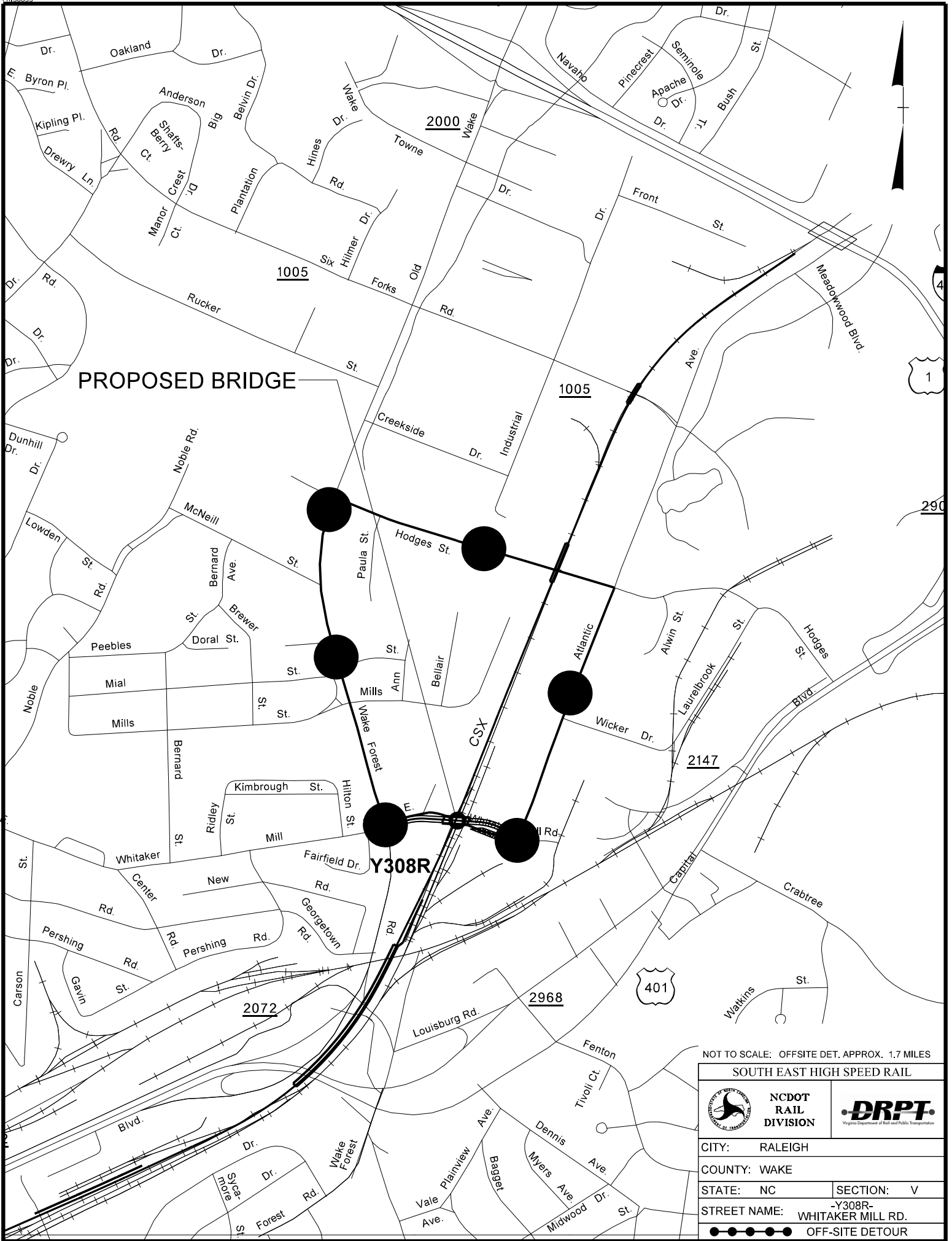
SECTION: V

STREET NAME: -Y291R-
GRESHAM LAKE RD.

●●●●● OFF-SITE DETOUR



NOT TO SCALE: OFFSITE DET. APPROX. 3.4 MILES		
SOUTH EAST HIGH SPEED RAIL		
	NCDOT RAIL DIVISION	 <small>Virginia Department of Rail and Public Transportation</small>
CITY: RALEIGH		
COUNTY: WAKE		
STATE: NC		SECTION: V
STREET NAME:		-Y298- MILLBROOK RD.
		OFF-SITE DETOUR



NOT TO SCALE: OFFSITE DET. APPROX. 1.7 MILES

SOUTH EAST HIGH SPEED RAIL



NCDOT
RAIL
DIVISION



CITY: RALEIGH

COUNTY: WAKE

STATE: NC

SECTION: V

STREET NAME: -Y308R-
WHITAKER MILL RD.

OFF-SITE DETOUR

prepared by: HATCH MFG

prepared by: Hatch Mott MacDonald
PO Box 100
Pittsburgh, PA 15224