

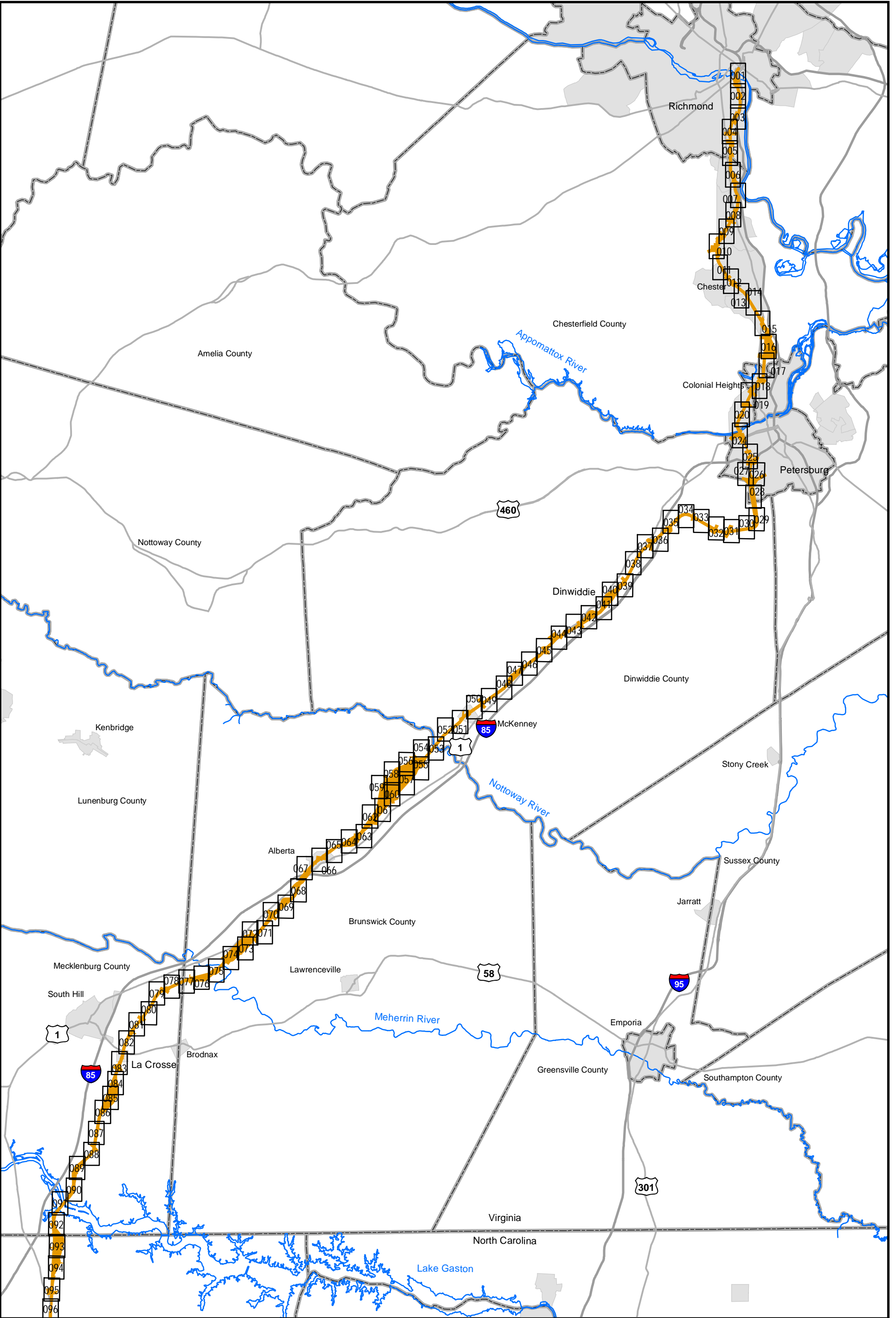
Appendix R

Detailed Maps

- 1. Virginia Maps**
- 2. North Carolina Maps**

Appendix R.1

Virginia Maps



Southeast High Speed Rail
Index Map

Virginia



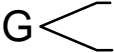
Map Grid



Municipal Boundary



High Speed Rail Corridor



Project Sections



Hydro - Rivers/ Lakes



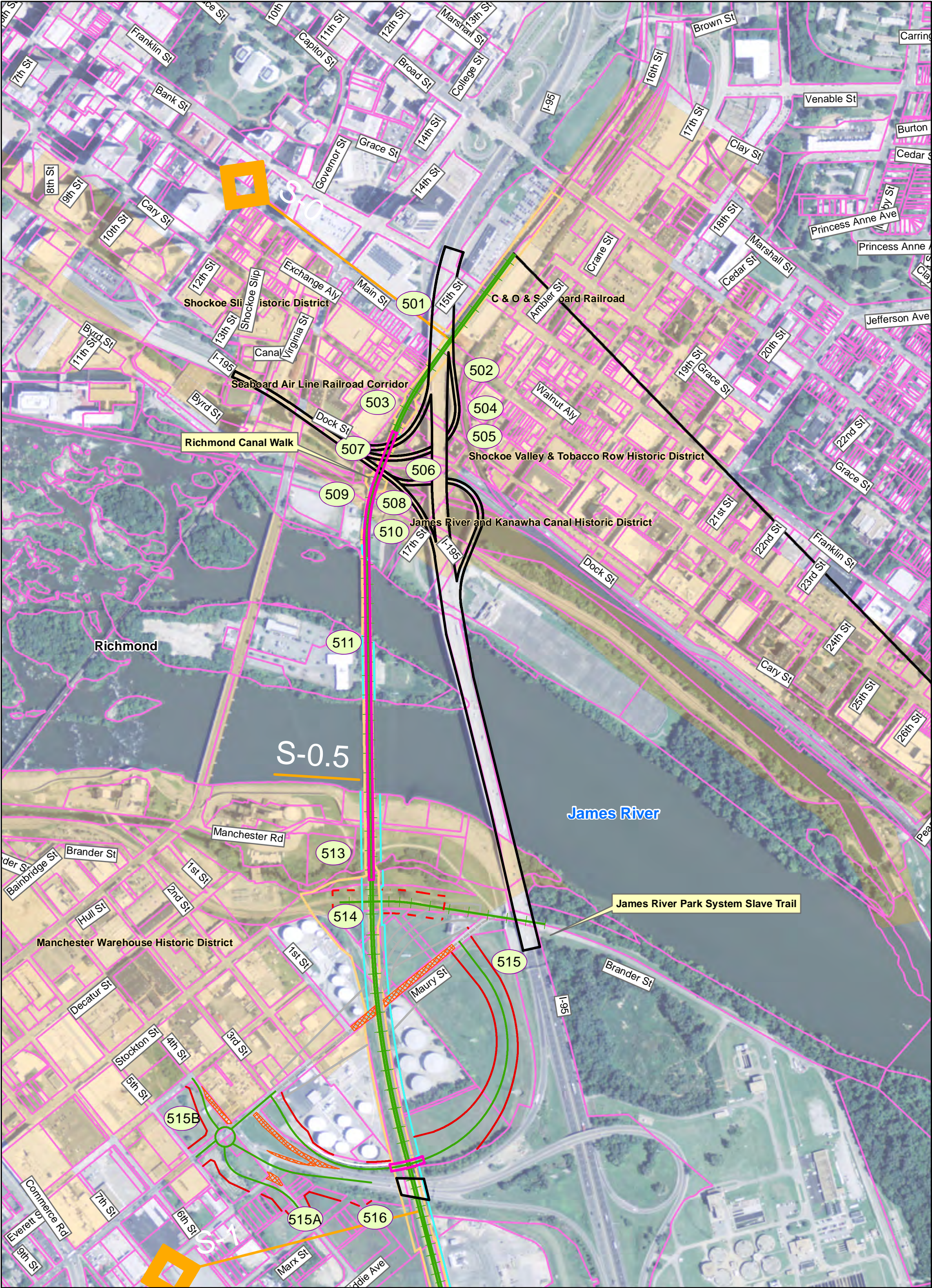
Interstate Route



US Route

N





Southeast High Speed Rail - Virginia

Preferred Alternative

- Rail Alignment
- Associated Road Work
- Proposed Rail Right of Way
- Proposed Road Right of Way
- Proposed Easement
- Proposed Bridge
- Proposed Road Closure
- Proposed Retaining Wall

Other Alternatives from DEIS

- Rail Alignment
- Associated Road Work
- Rail or Road Right of Way

Existing Bridge

- Existing Bridge
- Existing Rail Right of Way
- Parcel Boundary
- Streams
- Wetlands

Milepost Marker

- Milepost Marker
- Municipal Boundary
- County Boundary
- Fire/EMS Location
- Intersection Node

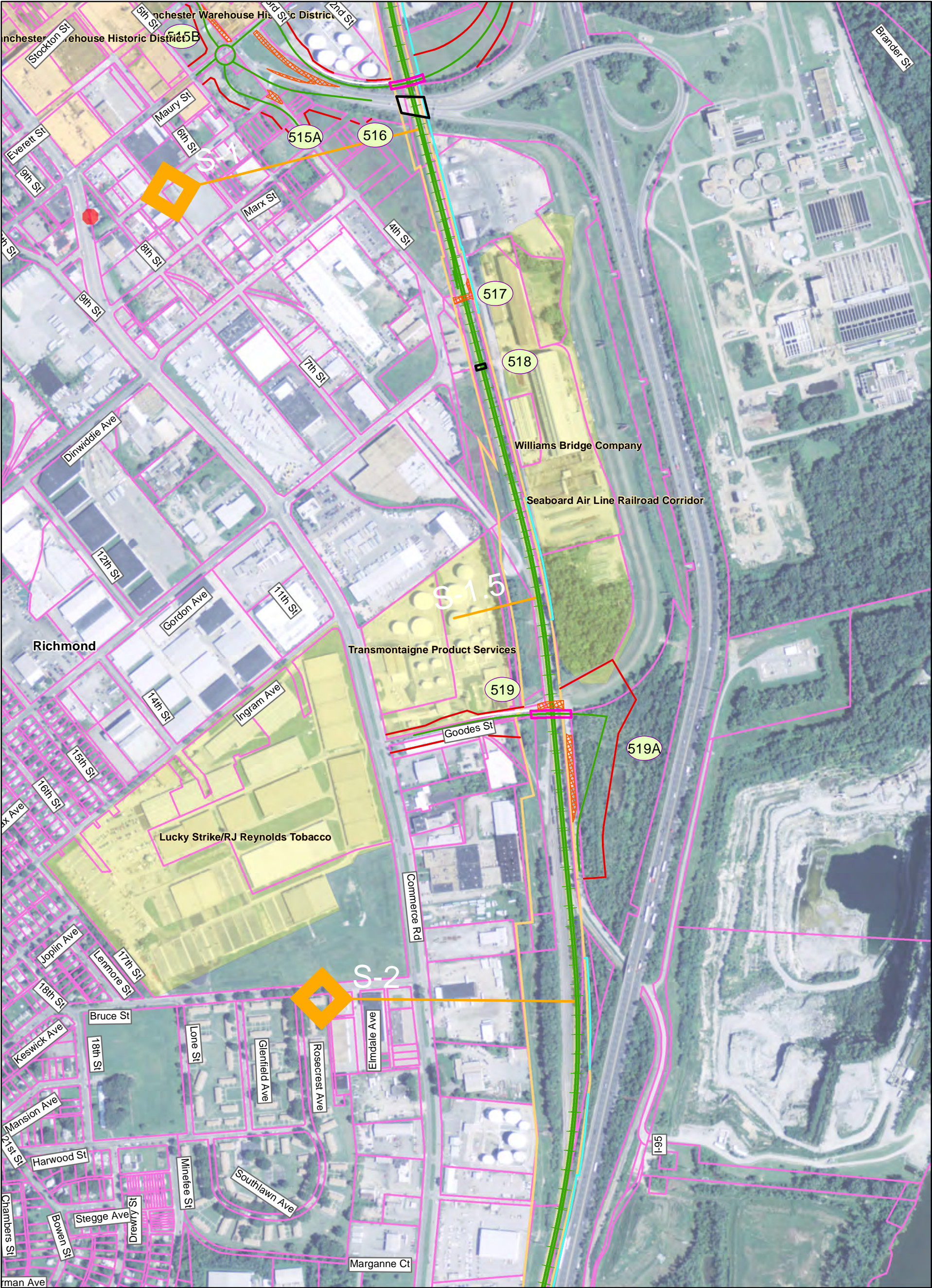
Historic Resources (Listed in or eligible for the National Register)

- Eligible Architectural Resource
- Listed Architectural Resource
- Battlefield (Eligible)

Map 1 of 151

PRELIMINARY DESIGN - SUBJECT TO CHANGE WITHOUT NOTICE

0 250 500 1,000 Feet



Southeast High Speed Rail - Virginia

Preferred Alternative

- Rail Alignment
- Associated Road Work
- Proposed Rail Right of Way
- Proposed Road Right of Way
- Proposed Easement
- Proposed Bridge
- Proposed Road Closure
- Proposed Retaining Wall

Other Alternatives from DEIS

- Rail Alignment
- Associated Road Work
- Rail or Road Right of Way

Existing Bridge

- Existing Bridge
- Existing Rail Right of Way
- Parcel Boundary
- Streams
- Wetlands

Milepost Marker

- Milepost Marker
- Municipal Boundary
- County Boundary
- Fire/EMS Location
- Intersection Node

Historic Resources (Listed in or eligible for the National Register)

- Eligible Architectural Resource
- Listed Architectural Resource
- Battlefield (Eligible)

Map 2 of 151

Prepared: June 3, 2015

PRELIMINARY DESIGN - SUBJECT TO CHANGE WITHOUT NOTICE

0

250

500

1,000

Feet



Southeast High Speed Rail - Virginia

Preferred Alternative <ul style="list-style-type: none">Rail AlignmentAssociated Road WorkProposed Rail Right of WayProposed Road Right of WayProposed EasementProposed BridgeProposed Road ClosureProposed Retaining Wall	Other Alternatives from DEIS <ul style="list-style-type: none">Rail AlignmentAssociated Road WorkRail or Road Right of Way	<ul style="list-style-type: none">Existing BridgeExisting Rail Right of WayParcel BoundaryStreamsWetlands	<ul style="list-style-type: none">Milepost MarkerMunicipal BoundaryCounty BoundaryFire/EMS LocationIntersection Node	Historic Resources (Listed in or eligible for the National Register) <ul style="list-style-type: none">Eligible Architectural ResourceListed Architectural ResourceBattlefield (Eligible)
--	---	---	--	--

Map 3 of 151

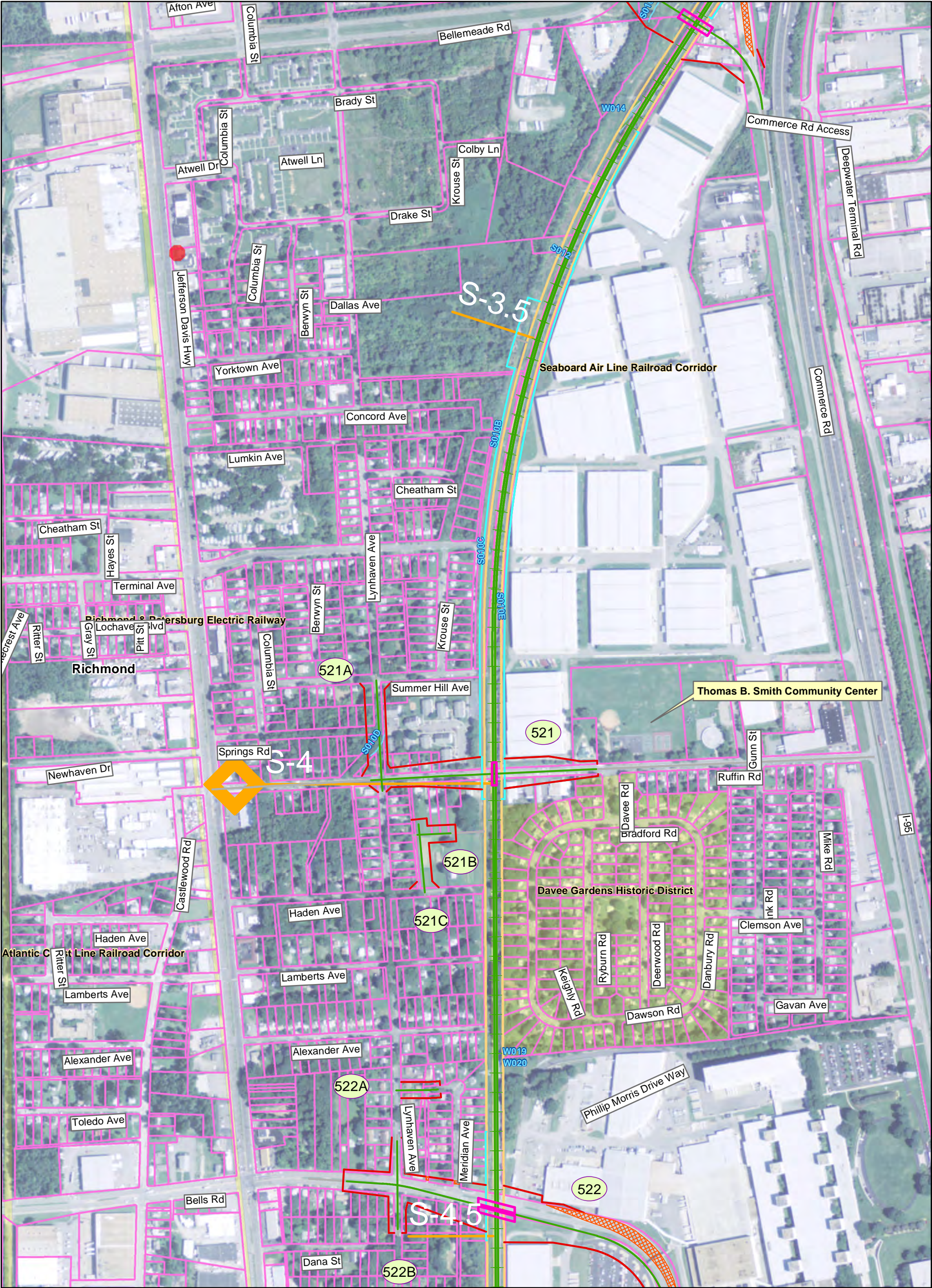
PRELIMINARY DESIGN - SUBJECT TO CHANGE WITHOUT NOTICE

02505001,000

Feet

North Arrow

N



Southeast High Speed Rail - Virginia

Preferred Alternative

- Rail Alignment
- Associated Road Work
- Proposed Rail Right of Way
- Proposed Road Right of Way
- Proposed Easement
- Proposed Bridge
- Proposed Road Closure
- Proposed Retaining Wall

Other Alternatives from DEIS

- Rail Alignment
- Associated Road Work
- Rail or Road Right of Way

Existing Features

- Existing Bridge
- Existing Rail Right of Way
- Parcel Boundary
- Streams
- Wetlands

Boundaries and Markers

- Municipal Boundary
- County Boundary
- Milepost Marker
- Fire/EMS Location
- Intersection Node

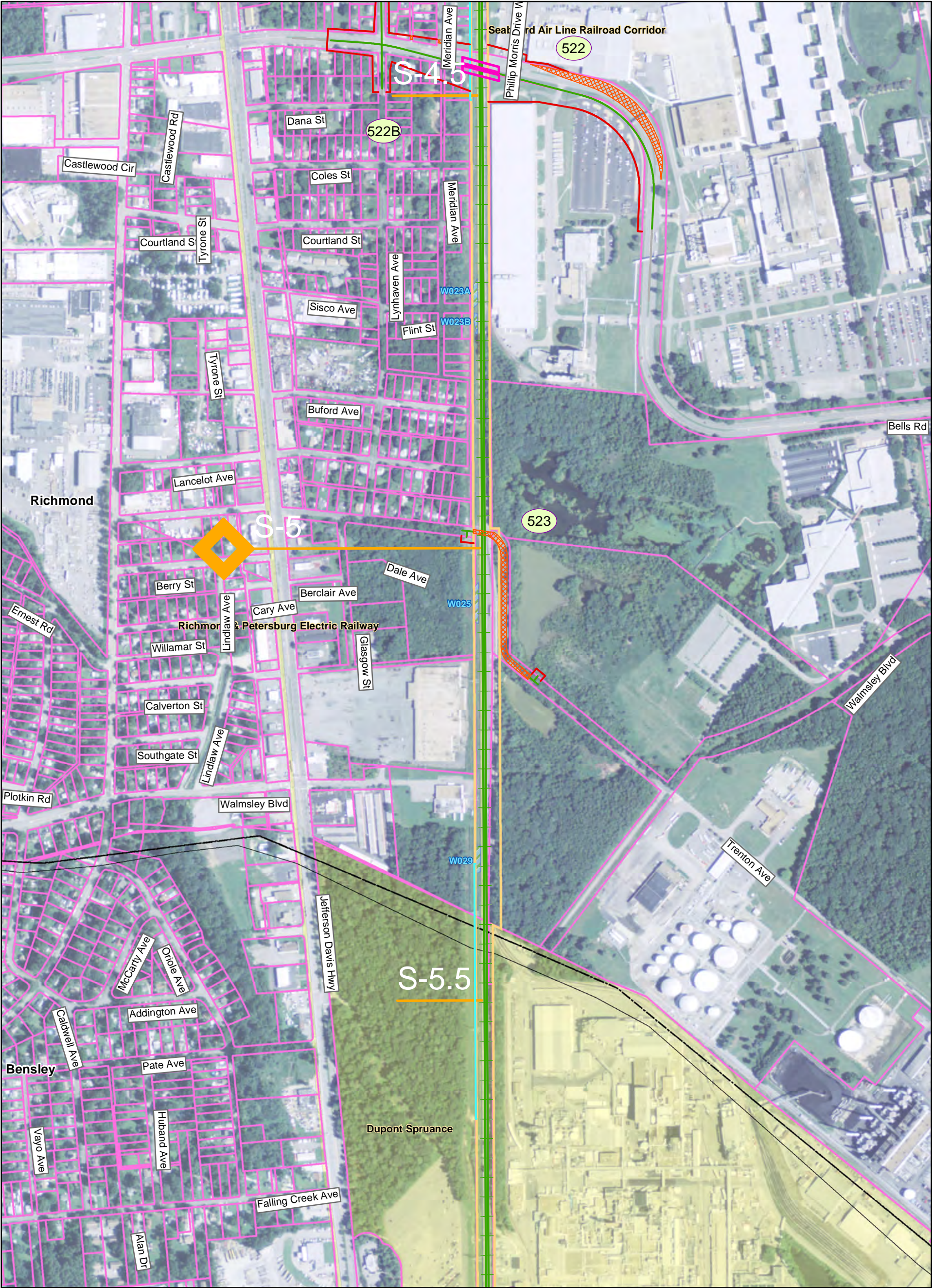
Historic Resources (Listed in or eligible for the National Register)

- Eligible Architectural Resource
- Listed Architectural Resource
- Battlefield (Eligible)

Map 4 of 151

PRELIMINARY DESIGN - SUBJECT TO CHANGE WITHOUT NOTICE

0 250 500 1,000 Feet



Southeast High Speed Rail - Virginia

Preferred Alternative <ul style="list-style-type: none">Rail AlignmentAssociated Road WorkProposed Rail Right of WayProposed Road Right of WayProposed EasementProposed BridgeProposed Road ClosureProposed Retaining Wall	Other Alternatives from DEIS <ul style="list-style-type: none">Rail AlignmentAssociated Road WorkRail or Road Right of Way	Existing Features <ul style="list-style-type: none">Existing BridgeExisting Rail Right of WayParcel BoundaryStreamsWetlands	Map Symbols <ul style="list-style-type: none">Milepost MarkerMunicipal BoundaryCounty BoundaryFire/EMS LocationIntersection Node	Historic Resources (Listed in or eligible for the National Register) <ul style="list-style-type: none">Eligible Architectural ResourceListed Architectural ResourceBattlefield (Eligible)
--	---	--	---	--

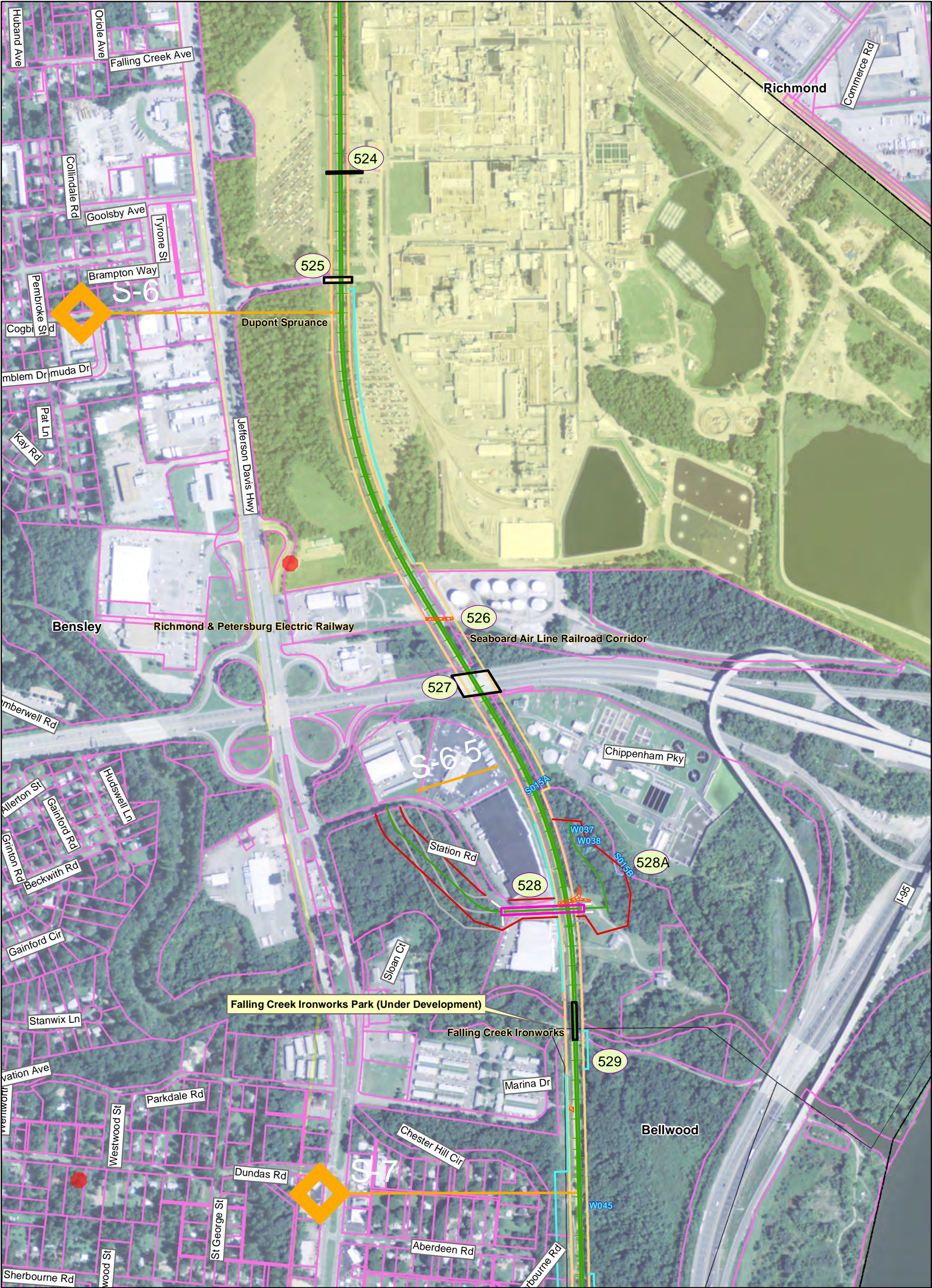
Map 5 of 151

PRELIMINARY DESIGN - SUBJECT TO CHANGE WITHOUT NOTICE

0 250 500 1,000 Feet

Prepared: June 3, 2015

N



Southeast High Speed Rail - Virginia

Preferred Alternative

- Rail Alignment
- Associated Road Work
- Proposed Rail Right of Way
- Proposed Road Right of Way
- Proposed Easement
- Proposed Bridge
- Proposed Road Closure
- Proposed Retaining Wall

Other Alternatives from DEIS

- Rail Alignment
- Associated Road Work
- Rail or Road Right of Way

Existing Infrastructure

- Existing Bridge
- Existing Rail Right of Way
- Parcel Boundary
- Streams
- Wetlands

Map Features

- Milepost Marker
- Municipal Boundary
- County Boundary
- Fire/EMS Location
- Intersection Node

Historic Resources (Listed in or eligible for the National Register)

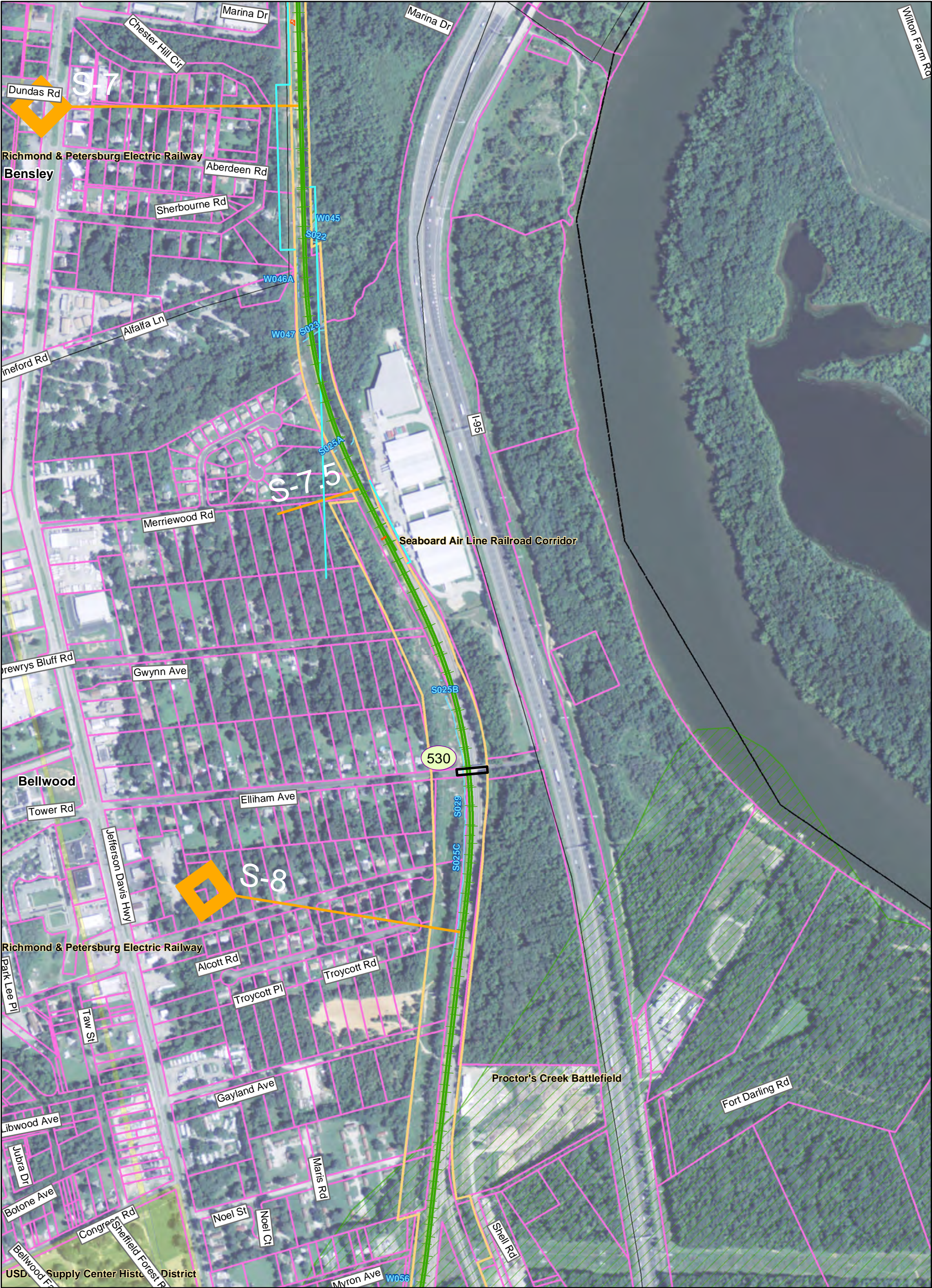
- Eligible Architectural Resource
- Listed Architectural Resource
- Battlefield (Eligible)

Map 6 of 151

Prepared: June 3, 2015

PRELIMINARY DESIGN - SUBJECT TO CHANGE WITHOUT NOTICE

0 250 500 1,000 Feet



Southeast High Speed Rail - Virginia

Preferred Alternative

- Rail Alignment
- Associated Road Work
- Proposed Rail Right of Way
- Proposed Road Right of Way
- Proposed Easement
- Proposed Bridge
- Proposed Road Closure
- Proposed Retaining Wall

Other Alternatives from DEIS

- Rail Alignment
- Associated Road Work
- Rail or Road Right of Way

Existing Infrastructure

- Existing Bridge
- Existing Rail Right of Way
- Parcel Boundary
- Streams
- Wetlands

Geographic Markers

- Milepost Marker
- Municipal Boundary
- County Boundary
- Fire/EMS Location
- Intersection Node

Historic Resources (Listed in or eligible for the National Register)

- Eligible Architectural Resource
- Listed Architectural Resource
- Battlefield (Eligible)

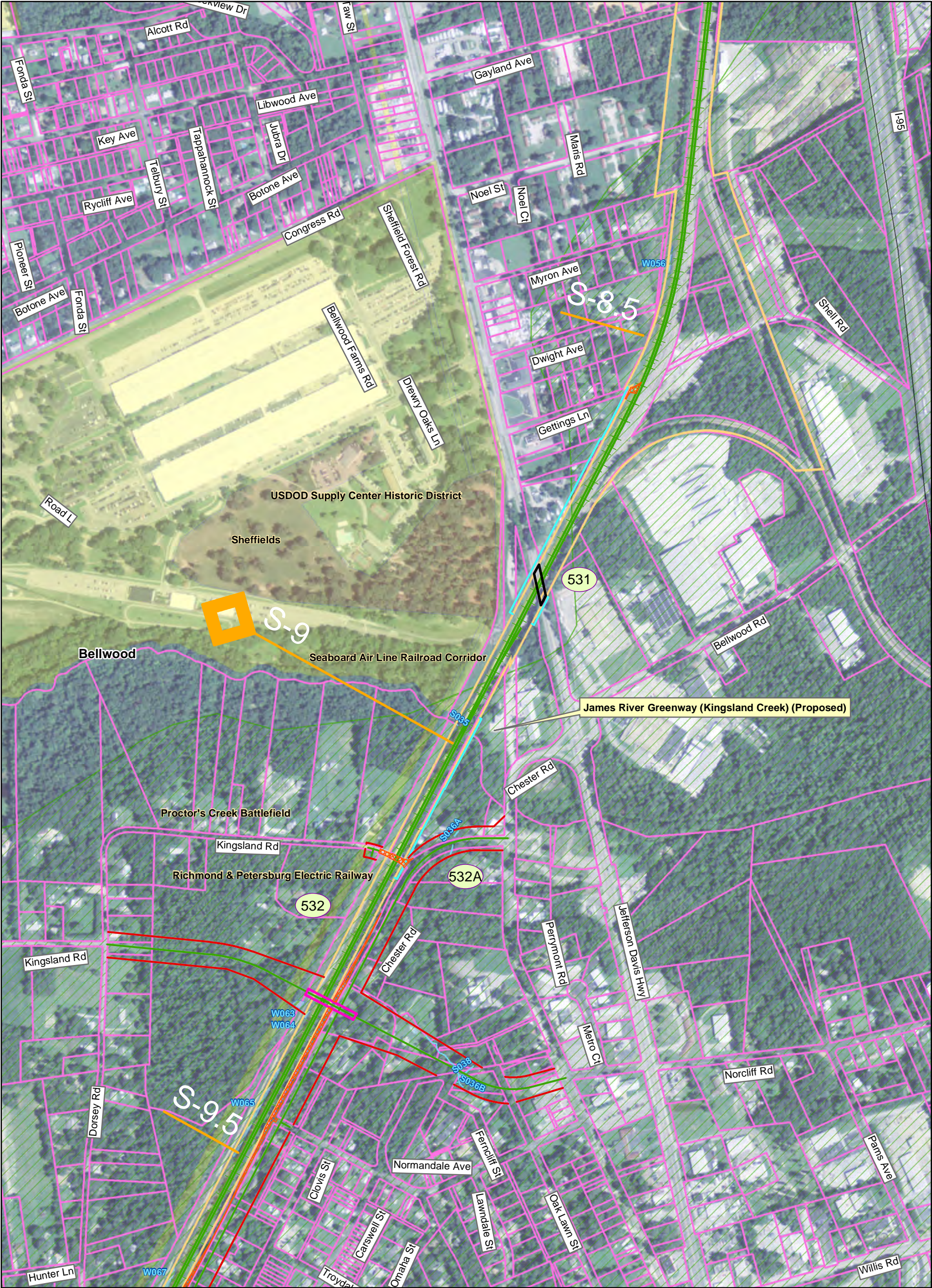
Map 7 of 151

Prepared: June 3, 2015

PRELIMINARY DESIGN - SUBJECT TO CHANGE WITHOUT NOTICE

0 250 500 1,000 Feet

N



Southeast High Speed Rail - Virginia

Preferred Alternative <ul style="list-style-type: none">Rail AlignmentAssociated Road WorkProposed Rail Right of WayProposed Road Right of WayProposed EasementProposed BridgeProposed Road ClosureProposed Retaining Wall	Other Alternatives from DEIS <ul style="list-style-type: none">Rail AlignmentAssociated Road WorkRail or Road Right of Way	<ul style="list-style-type: none">Existing BridgeExisting Rail Right of WayParcel BoundaryStreamsWetlands	<ul style="list-style-type: none">Milepost MarkerMunicipal BoundaryCounty BoundaryFire/EMS LocationIntersection Node	Historic Resources (Listed in or eligible for the National Register) <ul style="list-style-type: none">Eligible Architectural ResourceListed Architectural ResourceBattlefield (Eligible)
--	---	---	--	--

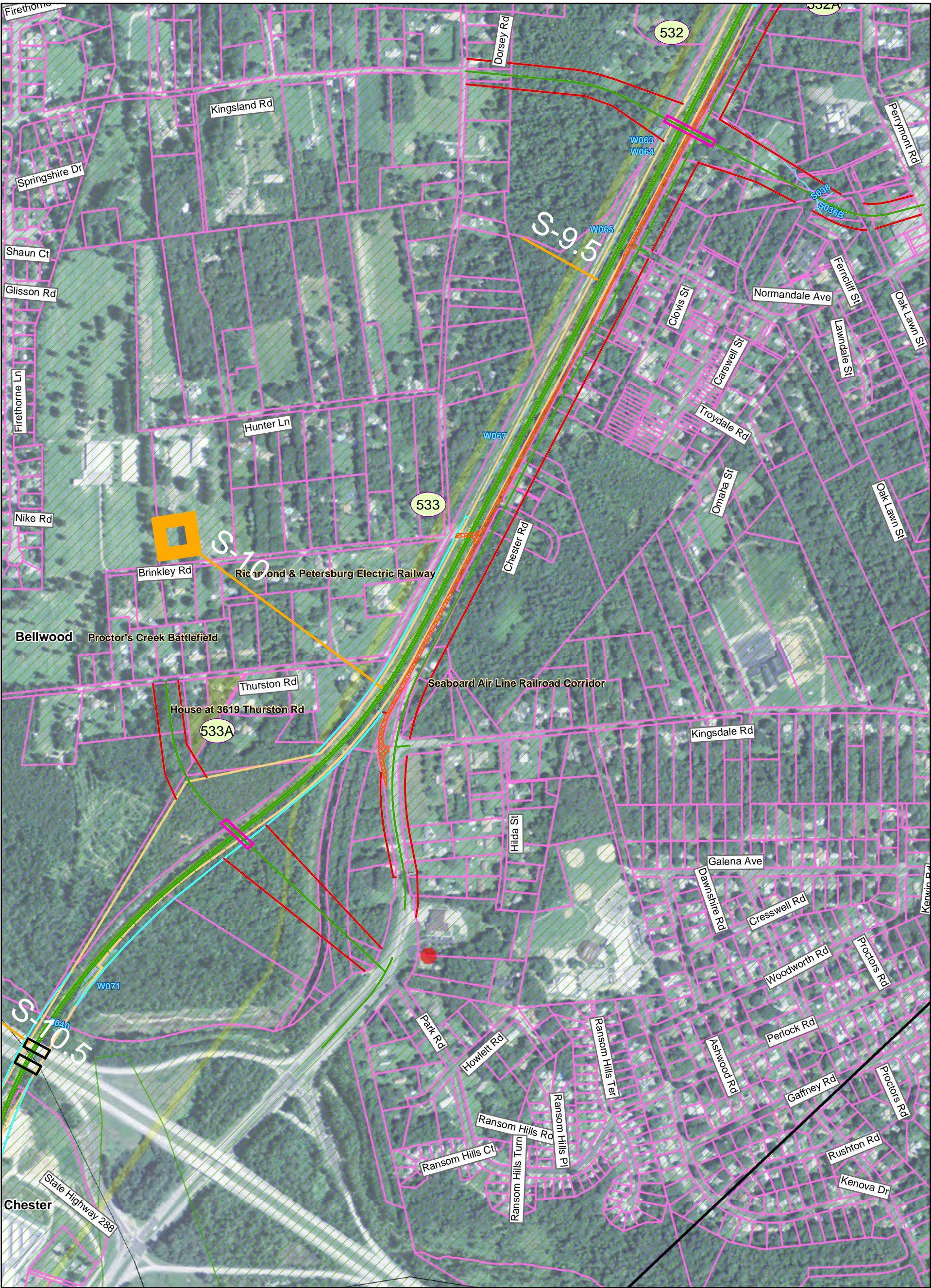
Map 8 of 151

PRELIMINARY DESIGN - SUBJECT TO CHANGE WITHOUT NOTICE

0 250 500 1,000 Feet

Prepared: June 3, 2015

N



Southeast High Speed Rail - Virginia

Preferred Alternative

- Rail Alignment
- Associated Road Work
- Proposed Rail Right of Way
- Proposed Road Right of Way
- Proposed Easement
- Proposed Bridge
- Proposed Road Closure
- Proposed Retaining Wall

Other Alternatives from DEIS

- Rail Alignment
- Associated Road Work
- Rail or Road Right of Way

Existing Infrastructure

- Existing Bridge
- Existing Rail Right of Way
- Parcel Boundary
- Streams
- Wetlands

Administrative Boundaries

- Municipal Boundary
- County Boundary

Other Features

- Milepost Marker
- Fire/EMS Location
- Intersection Node

Historic Resources (Listed in or eligible for the National Register)

- Eligible Architectural Resource
- Listed Architectural Resource
- Battlefield (Eligible)

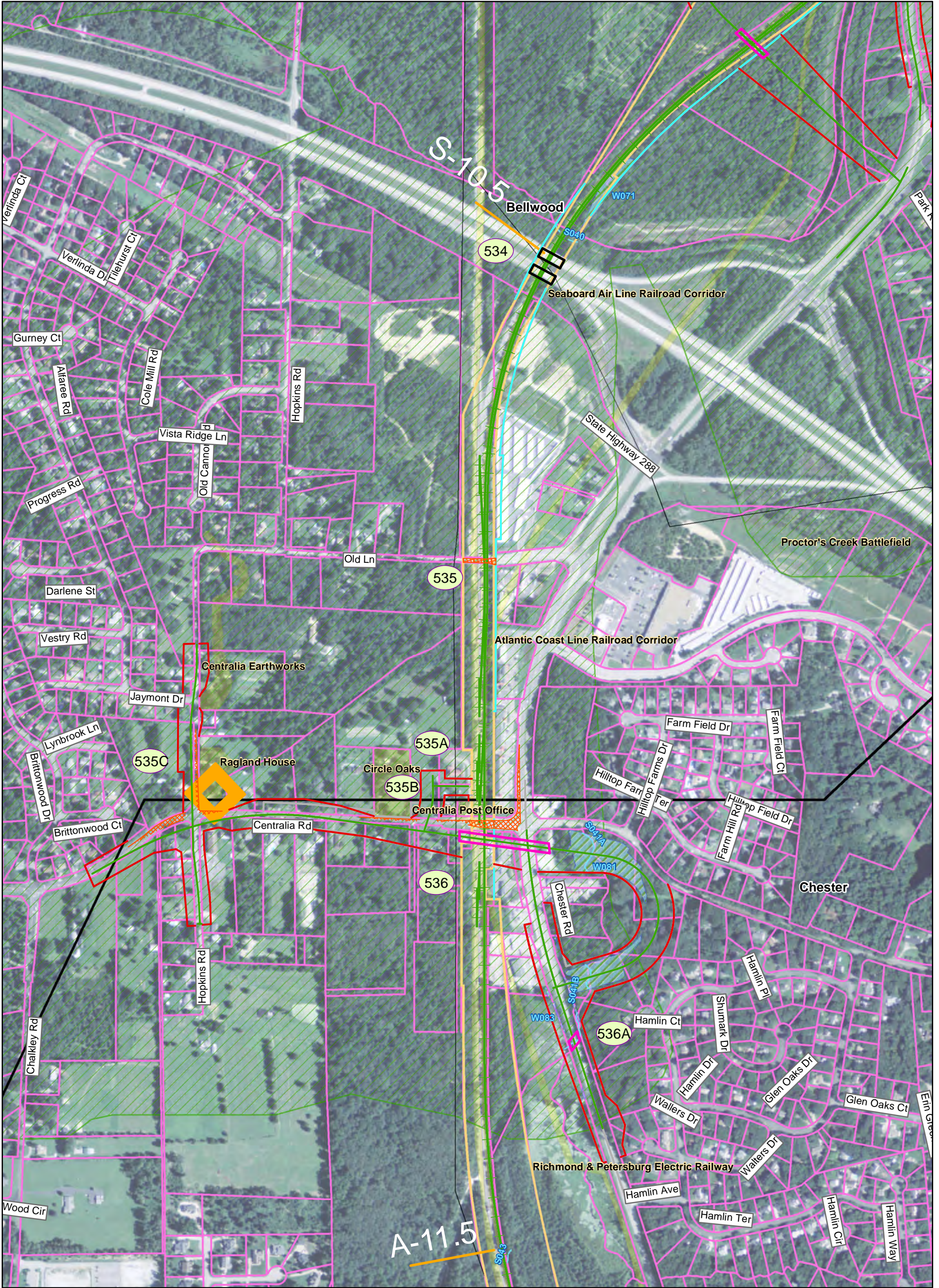
Map 9 of 151

Prepared: June 3, 2015

PRELIMINARY DESIGN - SUBJECT TO CHANGE WITHOUT NOTICE

0 250 500 1,000 Feet

N



Southeast High Speed Rail - Virginia

Preferred Alternative

- Rail Alignment
- Associated Road Work
- Proposed Rail Right of Way
- Proposed Road Right of Way
- Proposed Easement
- Proposed Bridge
- Proposed Road Closure
- Proposed Retaining Wall

Other Alternatives from DEIS

- Rail Alignment
- Associated Road Work
- Rail or Road Right of Way

Existing Features

- Existing Bridge
- Existing Rail Right of Way
- Parcel Boundary
- Streams
- Wetlands

Map Symbols

- Milepost Marker
- Municipal Boundary
- County Boundary
- Fire/EMS Location
- Intersection Node

Historic Resources (Listed in or eligible for the National Register)

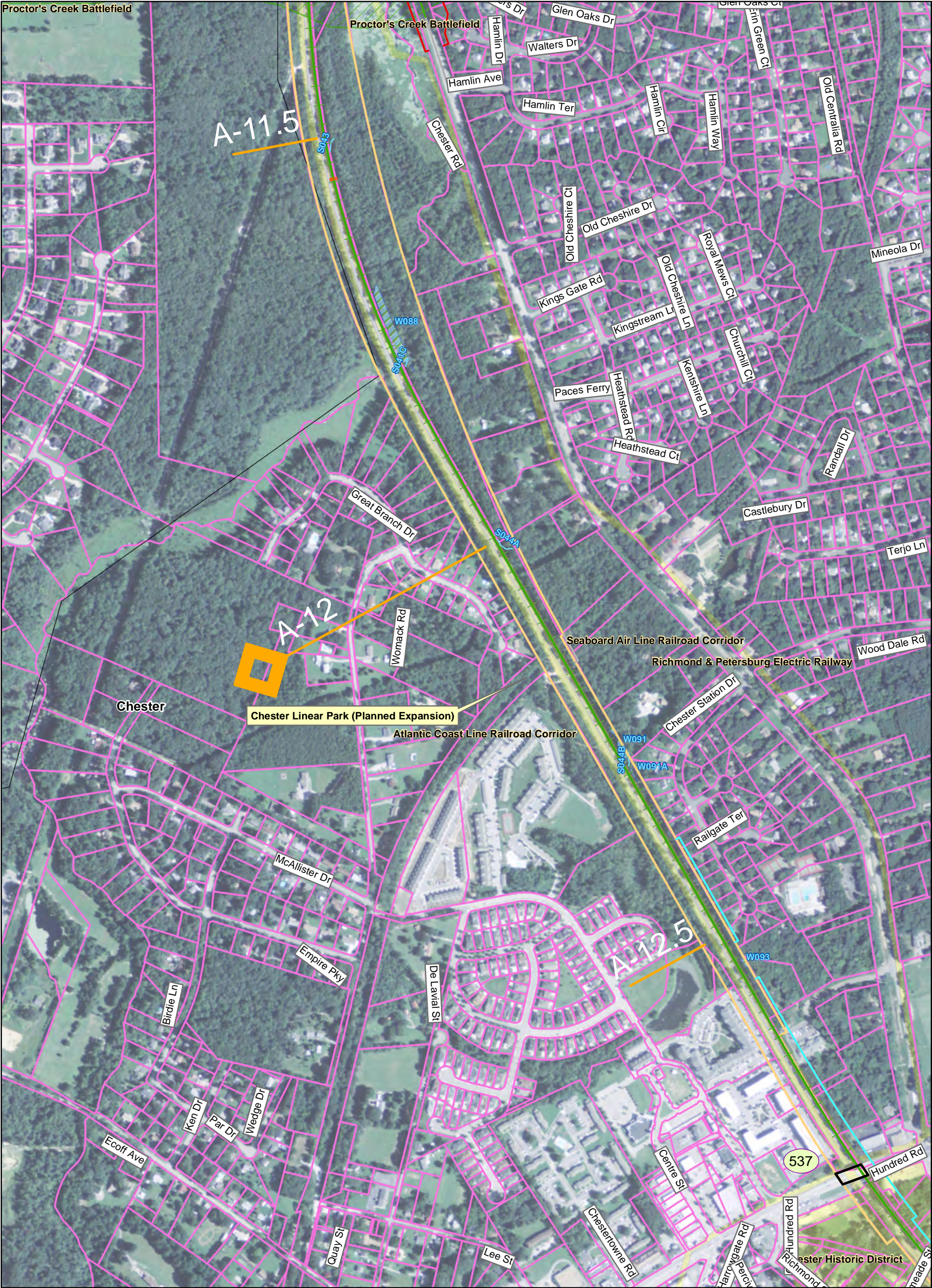
- Eligible Architectural Resource
- Listed Architectural Resource
- Battlefield (Eligible)

Map 10 of 151

Prepared: June 3, 2015

PRELIMINARY DESIGN - SUBJECT TO CHANGE WITHOUT NOTICE

0 250 500 1,000 Feet



Southeast High Speed Rail - Virginia

Preferred Alternative

- Rail Alignment
- Associated Road Work
- Proposed Rail Right of Way
- Proposed Road Right of Way
- Proposed Easement
- Proposed Bridge
- Proposed Road Closure
- Proposed Retaining Wall

Other Alternatives from DEIS

- Rail Alignment
- Associated Road Work
- Rail or Road Right of Way

Existing Features

- Existing Bridge
- Existing Rail Right of Way
- Parcel Boundary
- Streams
- Wetlands

Boundaries and Markers

- Municipal Boundary
- County Boundary
- Milepost Marker
- Fire/EMS Location
- Intersection Node

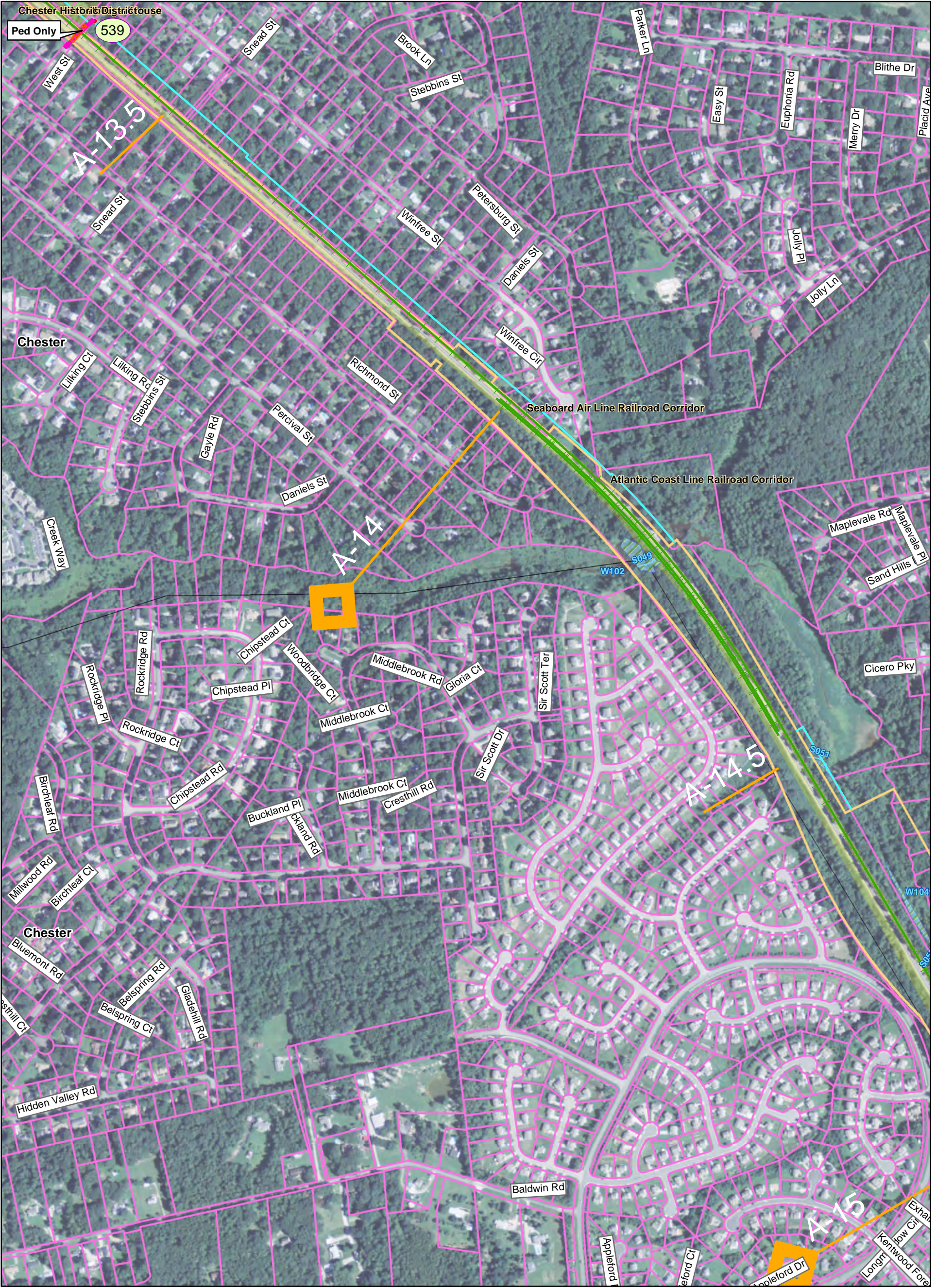
Historic Resources (Listed in or eligible for the National Register)

- Eligible Architectural Resource
- Listed Architectural Resource
- Battlefield (Eligible)

Map 11 of 151

PRELIMINARY DESIGN - SUBJECT TO CHANGE WITHOUT NOTICE

0 250 500 1,000 Feet



Southeast High Speed Rail - Virginia

Preferred Alternative

- Rail Alignment
- Associated Road Work
- Proposed Rail Right of Way
- Proposed Road Right of Way
- Proposed Easement
- Proposed Bridge
- Proposed Road Closure
- Proposed Retaining Wall

Other Alternatives from DEIS

- Rail Alignment
- Associated Road Work
- Rail or Road Right of Way

Existing Features

- Existing Bridge
- Existing Rail Right of Way
- Parcel Boundary
- Streams
- Wetlands

Administrative Boundaries

- Municipal Boundary
- County Boundary

Historic Resources (Listed in or eligible for the National Register)

- Eligible Architectural Resource
- Listed Architectural Resource
- Battlefield (Eligible)

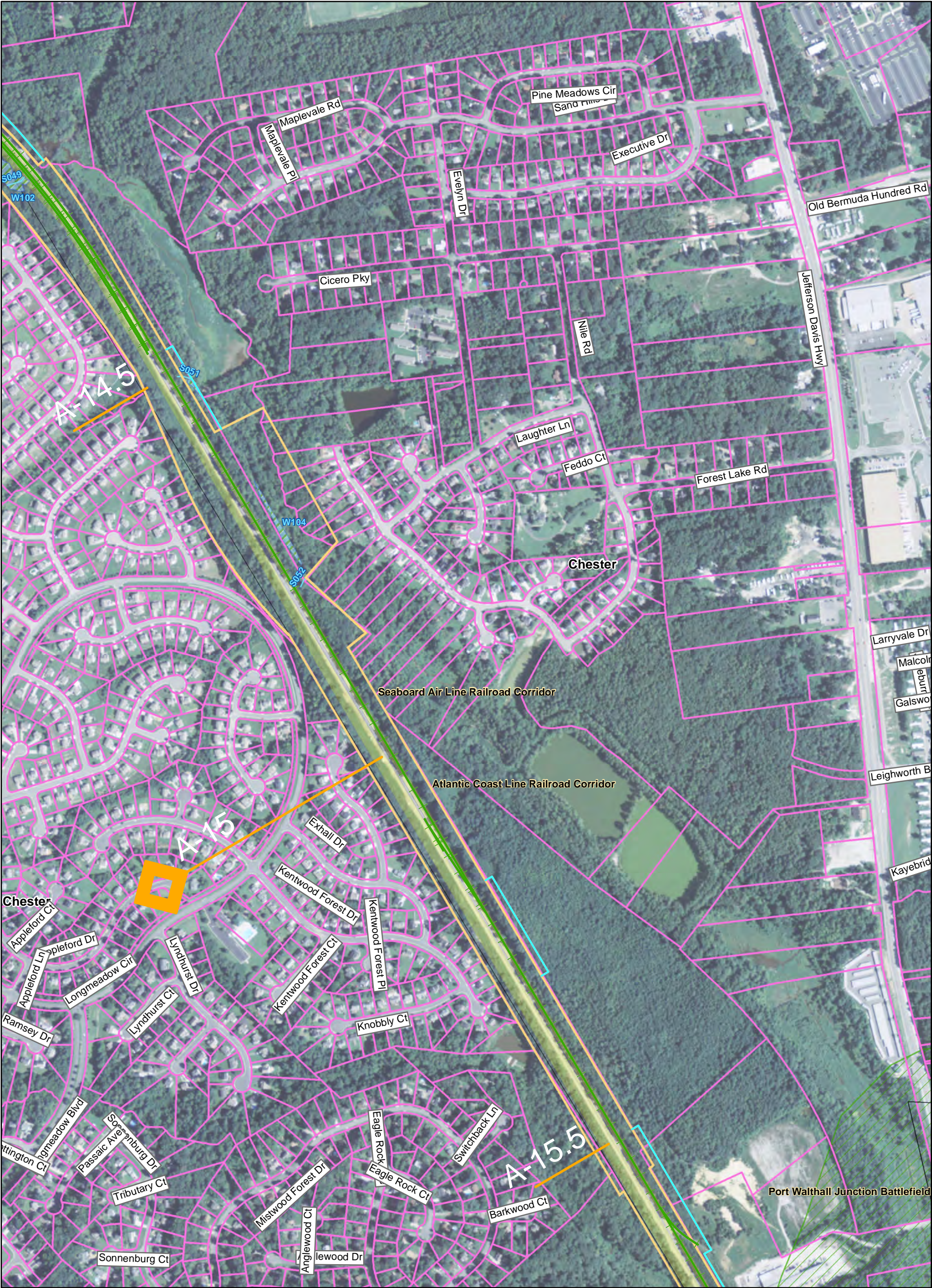
Other Markers

- Milepost Marker
- Fire/EMS Location
- Intersection Node

Map 13 of 151

PRELIMINARY DESIGN - SUBJECT TO CHANGE WITHOUT NOTICE

0 250 500 1,000 Feet



Southeast High Speed Rail - Virginia

Preferred Alternative

- Rail Alignment
- Associated Road Work
- Proposed Rail Right of Way
- Proposed Road Right of Way
- Proposed Easement
- Proposed Bridge
- Proposed Road Closure
- Proposed Retaining Wall

Other Alternatives from DEIS

- Rail Alignment
- Associated Road Work
- Rail or Road Right of Way

Existing Features

- Existing Bridge
- Existing Rail Right of Way
- Parcel Boundary
- Streams
- Wetlands

Boundaries and Markers

- Municipal Boundary
- County Boundary
- Milepost Marker
- Fire/EMS Location
- Intersection Node

Historic Resources (Listed in or eligible for the National Register)

- Eligible Architectural Resource
- Listed Architectural Resource
- Battlefield (Eligible)

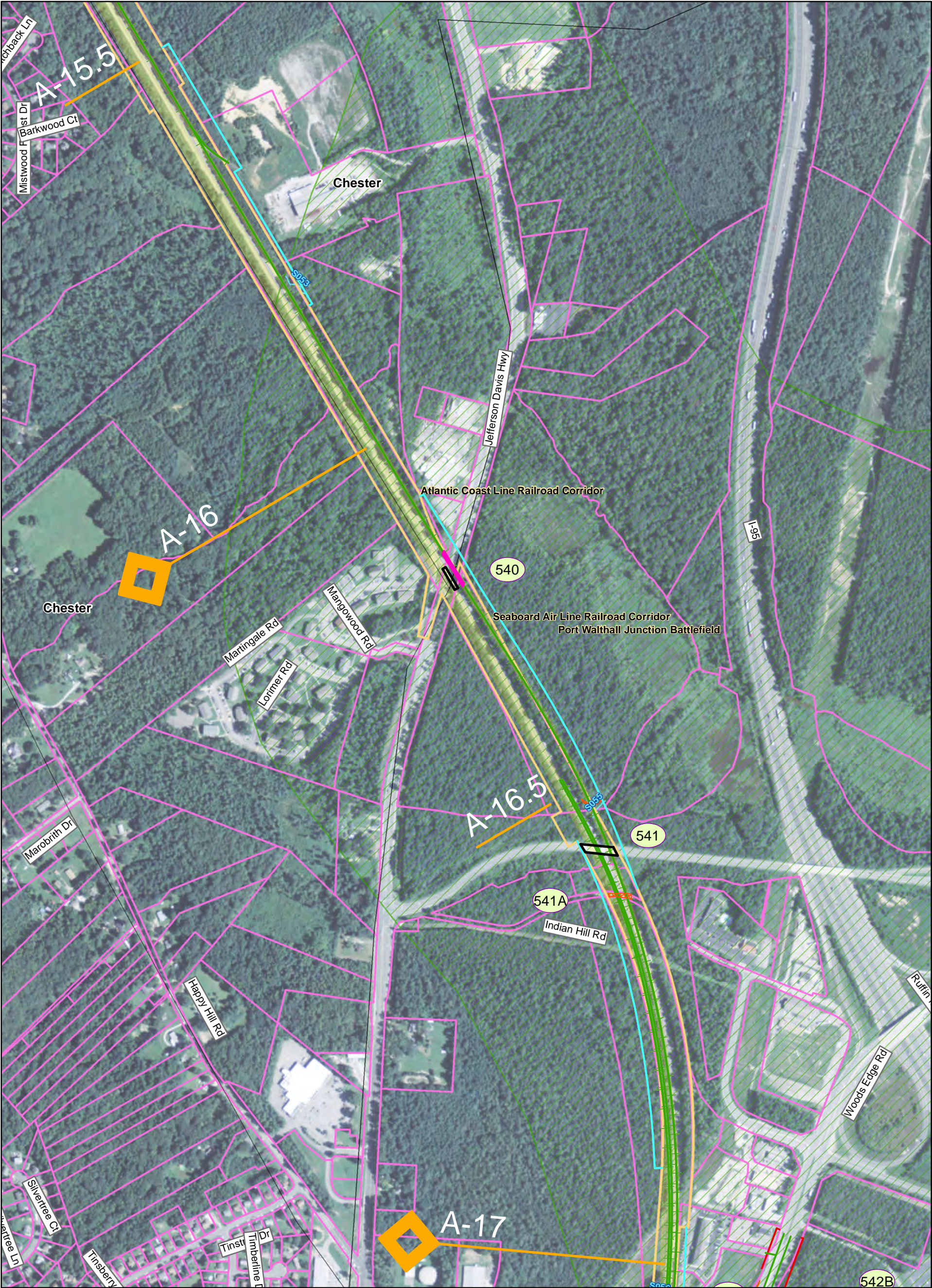
Map 14 of 151

Prepared: June 3, 2015

PRELIMINARY DESIGN - SUBJECT TO CHANGE WITHOUT NOTICE

0 250 500 1,000 Feet

N



Southeast High Speed Rail - Virginia

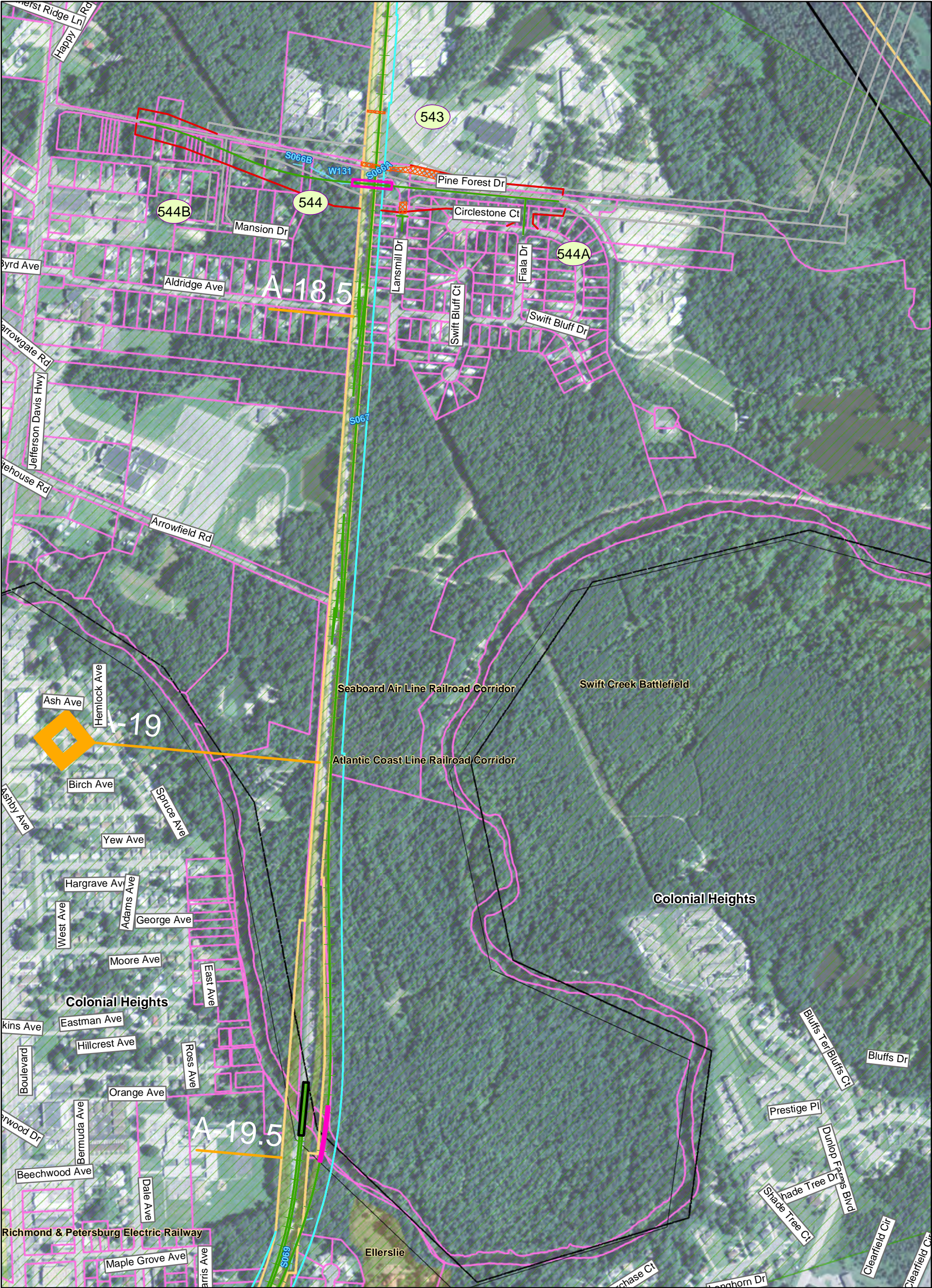
Preferred Alternative <ul style="list-style-type: none">Rail AlignmentAssociated Road WorkProposed Rail Right of WayProposed Road Right of WayProposed EasementProposed BridgeProposed Road ClosureProposed Retaining Wall	Other Alternatives from DEIS <ul style="list-style-type: none">Rail AlignmentAssociated Road WorkRail or Road Right of Way	<ul style="list-style-type: none">Existing BridgeExisting Rail Right of WayParcel BoundaryStreamsWetlands	<ul style="list-style-type: none">Milepost MarkerMunicipal BoundaryCounty BoundaryFire/EMS LocationIntersection Node	Historic Resources (Listed in or eligible for the National Register) <ul style="list-style-type: none">Eligible Architectural ResourceListed Architectural ResourceBattlefield (Eligible)
--	---	---	--	--

Map 15 of 151

PRELIMINARY DESIGN - SUBJECT TO CHANGE WITHOUT NOTICE

02505001,000

Feet



Southeast High Speed Rail - Virginia

Preferred Alternative

- Rail Alignment
- Associated Road Work
- Proposed Rail Right of Way
- Proposed Road Right of Way
- Proposed Easement
- Proposed Bridge
- Proposed Road Closure
- Proposed Retaining Wall

Other Alternatives from DEIS

- Rail Alignment
- Associated Road Work
- Rail or Road Right of Way

Existing Bridge

- Existing Rail Right of Way
- Parcel Boundary
- Streams
- Wetlands

Milepost Marker

- Municipal Boundary
- County Boundary
- Fire/EMS Location
- Intersection Node

Historic Resources (Listed in or eligible for the National Register)

- Eligible Architectural Resource
- Listed Architectural Resource
- Battlefield (Eligible)

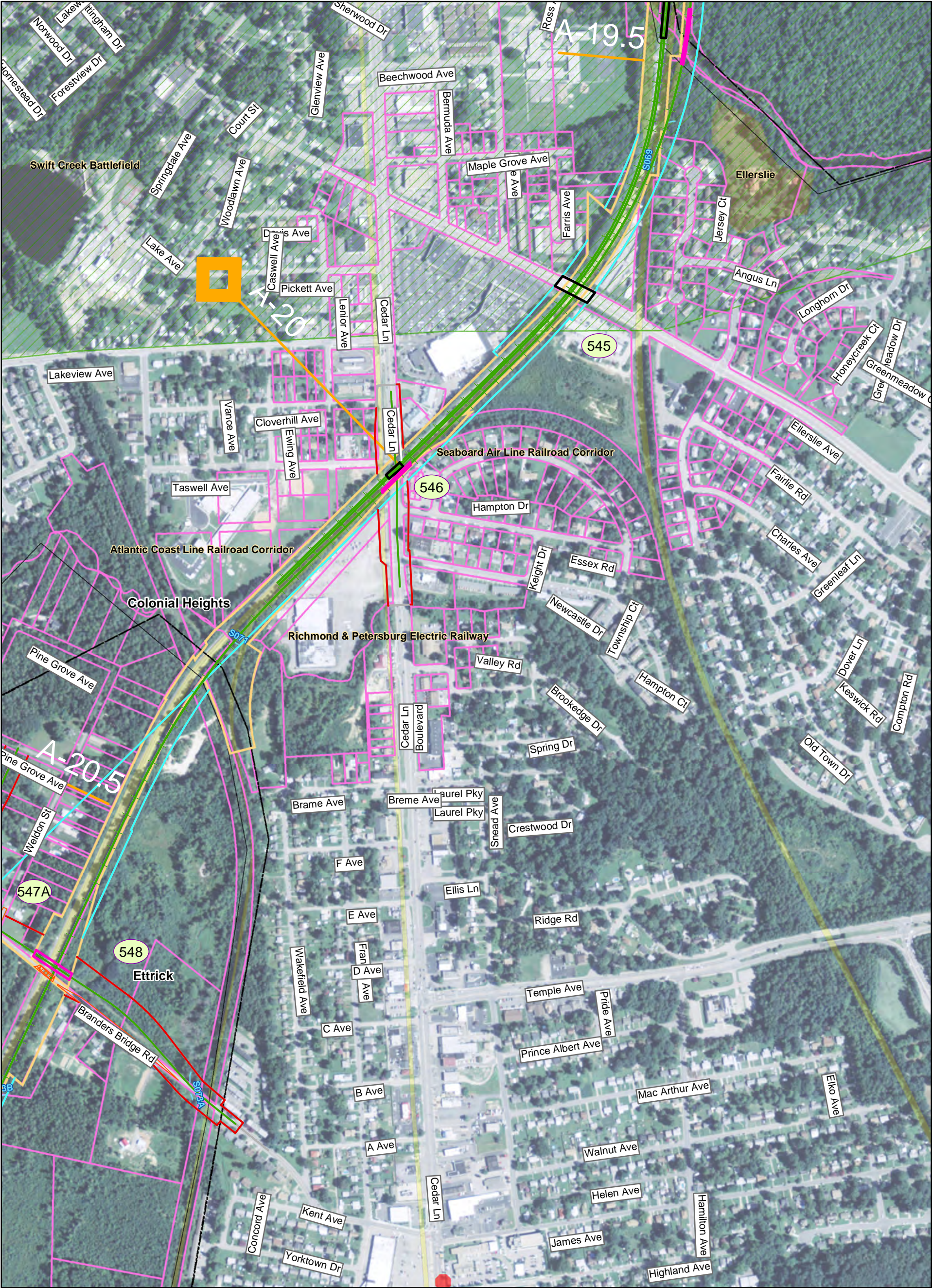
Map 17 of 151

Prepared: June 3, 2015

PRELIMINARY DESIGN - SUBJECT TO CHANGE WITHOUT NOTICE

0 250 500 1,000 Feet

N



Southeast High Speed Rail - Virginia

Preferred Alternative

- Rail Alignment
- Associated Road Work
- Proposed Rail Right of Way
- Proposed Road Right of Way
- Proposed Easement
- Proposed Bridge
- Proposed Road Closure
- Proposed Retaining Wall

Other Alternatives from DEIS

- Rail Alignment
- Associated Road Work
- Rail or Road Right of Way

Existing Features

- Existing Bridge
- Existing Rail Right of Way
- Parcel Boundary
- Streams
- Wetlands

Boundaries and Markers

- Municipal Boundary
- County Boundary
- Milepost Marker
- Fire/EMS Location
- Intersection Node

Historic Resources (Listed in or eligible for the National Register)

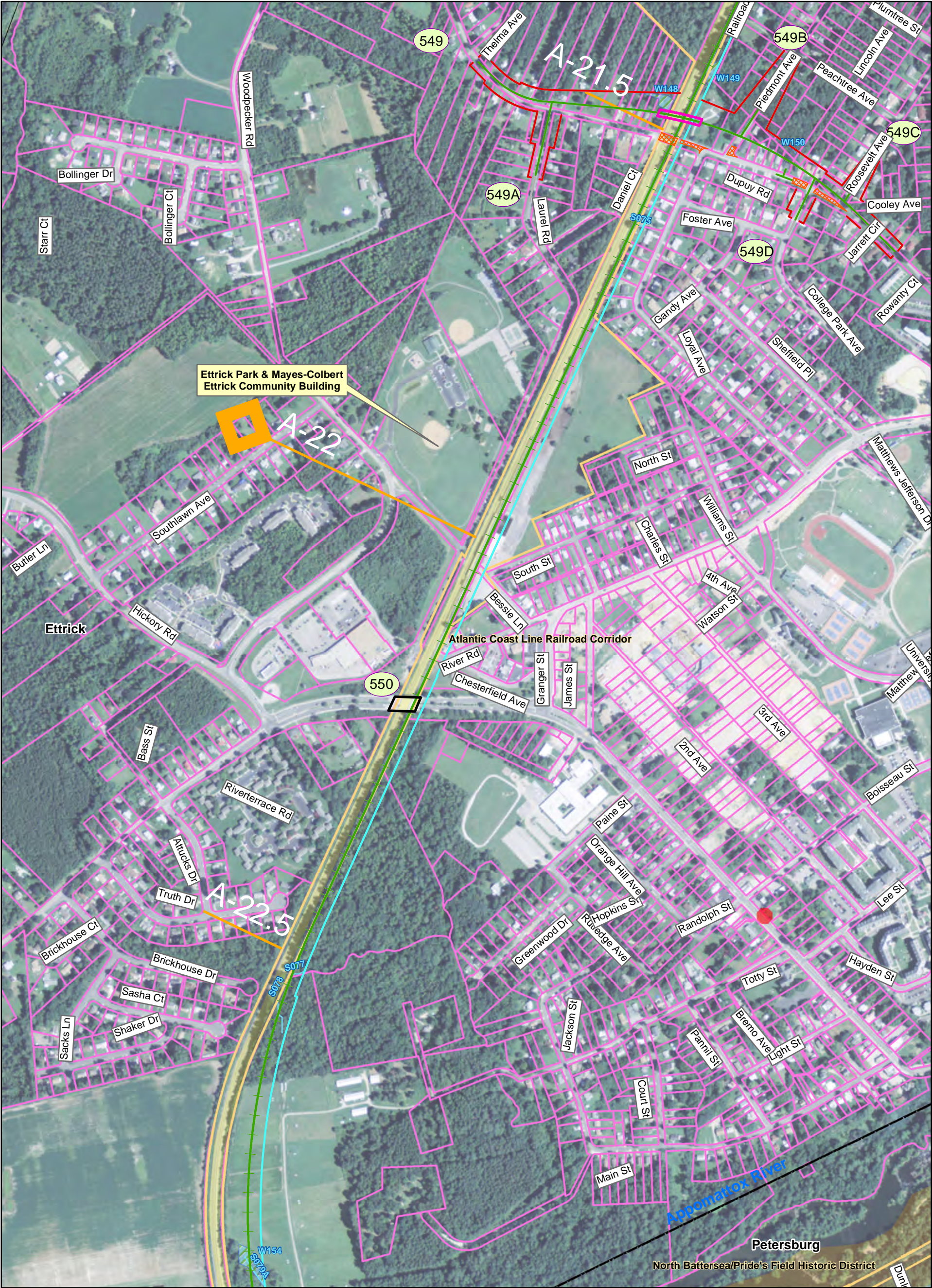
- Eligible Architectural Resource
- Listed Architectural Resource
- Battlefield (Eligible)

Map 18 of 151

Prepared: June 3, 2015

PRELIMINARY DESIGN - SUBJECT TO CHANGE WITHOUT NOTICE

0 250 500 1,000 Feet



Southeast High Speed Rail - Virginia

Preferred Alternative

- Rail Alignment
- Associated Road Work
- Proposed Rail Right of Way
- Proposed Road Right of Way
- Proposed Easement
- Proposed Bridge
- Proposed Road Closure
- Proposed Retaining Wall

Other Alternatives from DEIS

- Rail Alignment
- Associated Road Work
- Rail or Road Right of Way

Existing Features

- Existing Bridge
- Existing Rail Right of Way
- Parcel Boundary
- Streams
- Wetlands

Boundaries and Markers

- Municipal Boundary
- County Boundary
- Milepost Marker
- Intersection Node

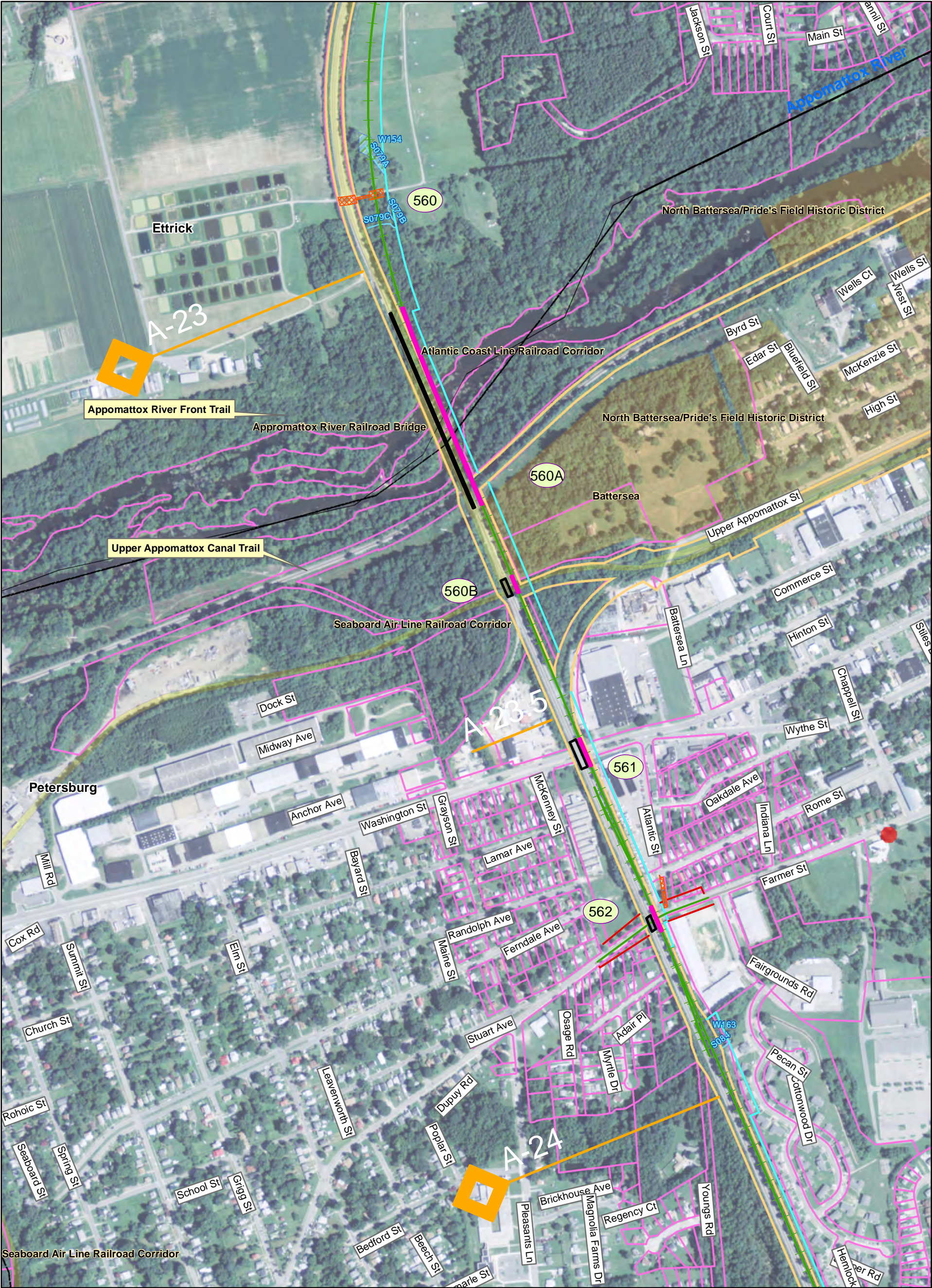
Historic Resources (Listed in or eligible for the National Register)

- Eligible Architectural Resource
- Listed Architectural Resource
- Battlefield (Eligible)

Map 20 of 151

PRELIMINARY DESIGN - SUBJECT TO CHANGE WITHOUT NOTICE

0 250 500 1,000 Feet



Southeast High Speed Rail - Virginia

Preferred Alternative

- Rail Alignment
- Associated Road Work
- Proposed Rail Right of Way
- Proposed Road Right of Way
- Proposed Easement
- Proposed Bridge
- Proposed Road Closure
- Proposed Retaining Wall

Other Alternatives from DEIS

- Rail Alignment
- Associated Road Work
- Rail or Road Right of Way

Existing Bridge

- Existing Bridge
- Existing Rail Right of Way
- Parcel Boundary
- Streams
- Wetlands

Milepost Marker

- Municipal Boundary
- County Boundary
- Fire/EMS Location
- Intersection Node

Historic Resources (Listed in or eligible for the National Register)

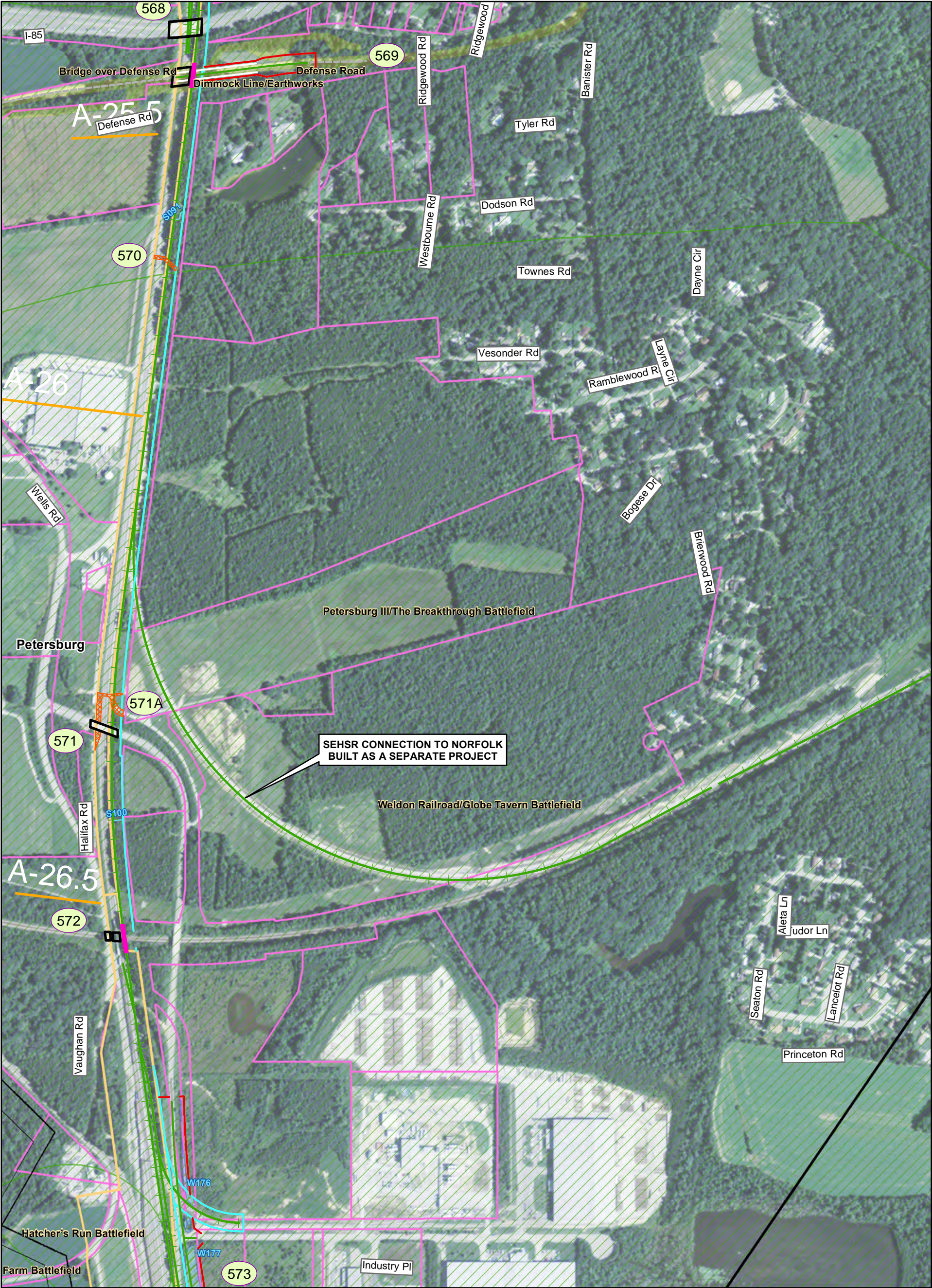
- Eligible Architectural Resource
- Listed Architectural Resource
- Battlefield (Eligible)

Map 24 of 151

Prepared: June 3, 2015

PRELIMINARY DESIGN - SUBJECT TO CHANGE WITHOUT NOTICE

0 250 500 1,000 Feet



Southeast High Speed Rail - Virginia

Preferred Alternative

- Rail Alignment
- Associated Road Work
- Proposed Rail Right of Way
- Proposed Road Right of Way
- Proposed Easement
- Proposed Bridge
- Proposed Road Closure
- Proposed Retaining Wall

Other Alternatives from DEIS

- Rail Alignment
- Associated Road Work
- Rail or Road Right of Way

Existing Bridge

- Existing Rail Right of Way
- Parcel Boundary
- Streams
- Wetlands

Milepost Marker

- Municipal Boundary
- County Boundary
- Fire/EMS Location
- Intersection Node

Historic Resources (Listed in or eligible for the National Register)

- Eligible Architectural Resource
- Listed Architectural Resource
- Battlefield (Eligible)

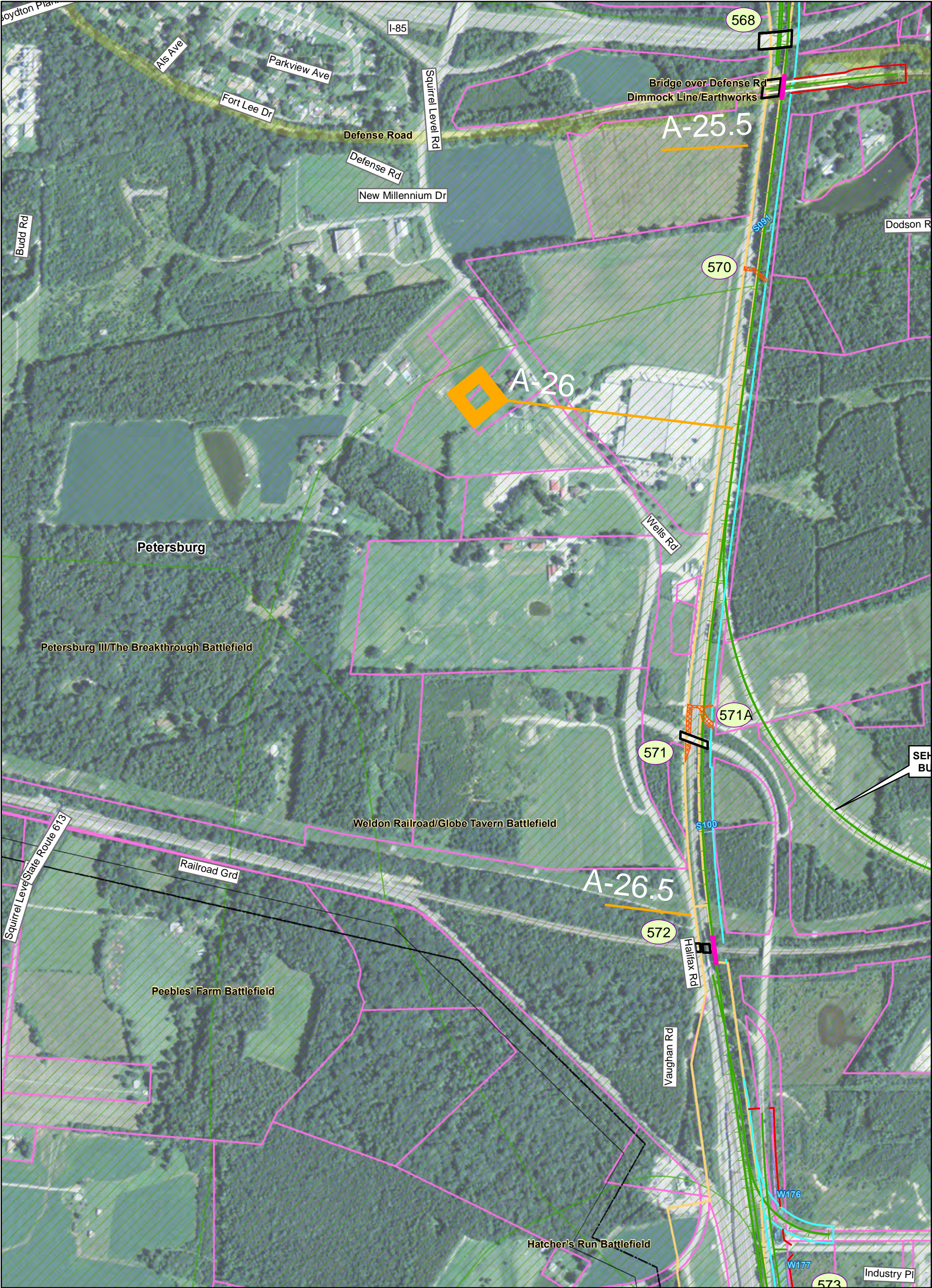
Map 26 of 151

Prepared: June 3, 2015

PRELIMINARY DESIGN - SUBJECT TO CHANGE WITHOUT NOTICE

0 250 500 1,000 Feet

N



Southeast High Speed Rail - Virginia

Preferred Alternative

- Rail Alignment
- Associated Road Work
- Proposed Rail Right of Way
- Proposed Road Right of Way
- Proposed Easement
- Proposed Bridge
- Proposed Road Closure
- Proposed Retaining Wall

Other Alternatives from DEIS

- Rail Alignment
- Associated Road Work
- Rail or Road Right of Way

Existing Features

- Existing Bridge
- Existing Rail Right of Way
- Parcel Boundary
- Streams
- Wetlands

Administrative Boundaries

- Municipal Boundary
- County Boundary

Historic Resources (Listed in or eligible for the National Register)

- Eligible Architectural Resource
- Listed Architectural Resource
- Battlefield (Eligible)

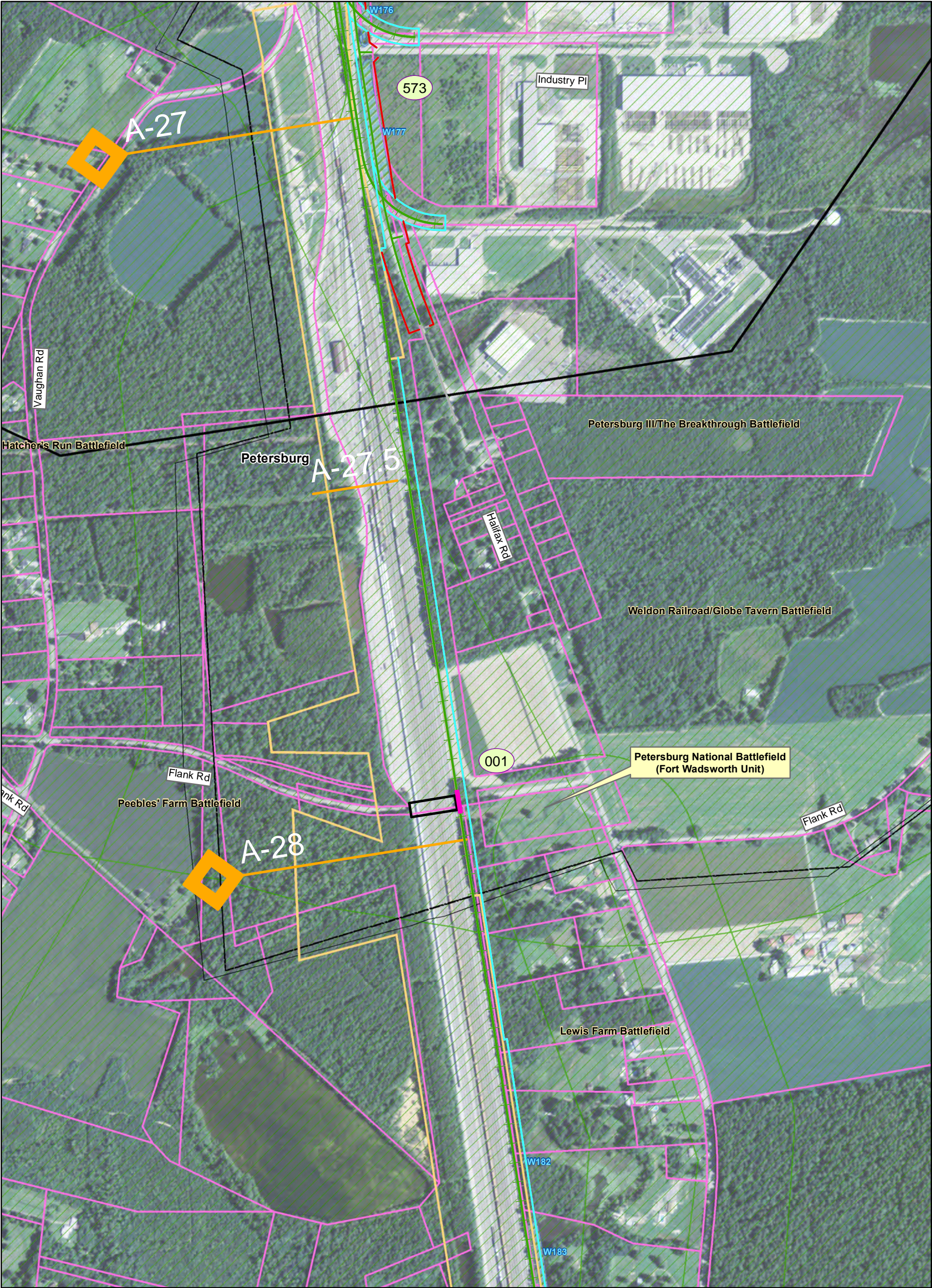
Other Markers

- Milepost Marker
- Fire/EMS Location
- Intersection Node

Map 27 of 151

PRELIMINARY DESIGN - SUBJECT TO CHANGE WITHOUT NOTICE

0 250 500 1,000 Feet



Southeast High Speed Rail - Virginia

Preferred Alternative <ul style="list-style-type: none">Rail AlignmentAssociated Road WorkProposed Rail Right of WayProposed Road Right of WayProposed EasementProposed BridgeProposed Road ClosureProposed Retaining Wall	Other Alternatives from DEIS <ul style="list-style-type: none">Rail AlignmentAssociated Road WorkRail or Road Right of Way	<ul style="list-style-type: none">Existing BridgeExisting Rail Right of WayParcel BoundaryStreamsWetlands	<ul style="list-style-type: none">Milepost MarkerMunicipal BoundaryCounty BoundaryFire/EMS LocationIntersection Node	Historic Resources (Listed in or eligible for the National Register) <ul style="list-style-type: none">Eligible Architectural ResourceListed Architectural ResourceBattlefield (Eligible)
--	---	---	--	--

Map 28 of 151

PRELIMINARY DESIGN - SUBJECT TO CHANGE WITHOUT NOTICE

02505001,000

Feet

N

Prepared: June 3, 2015



Southeast High Speed Rail - Virginia

Preferred Alternative <ul style="list-style-type: none">Rail AlignmentAssociated Road WorkProposed Rail Right of WayProposed Road Right of WayProposed EasementProposed BridgeProposed Road ClosureProposed Retaining Wall	Other Alternatives from DEIS <ul style="list-style-type: none">Rail AlignmentAssociated Road WorkRail or Road Right of Way	<ul style="list-style-type: none">Existing BridgeExisting Rail Right of WayParcel BoundaryStreamsWetlands	<ul style="list-style-type: none">Milepost MarkerMunicipal BoundaryCounty BoundaryFire/EMS LocationIntersection Node	Historic Resources (Listed in or eligible for the National Register) <ul style="list-style-type: none">Eligible Architectural ResourceListed Architectural ResourceBattlefield (Eligible)
--	---	---	--	--

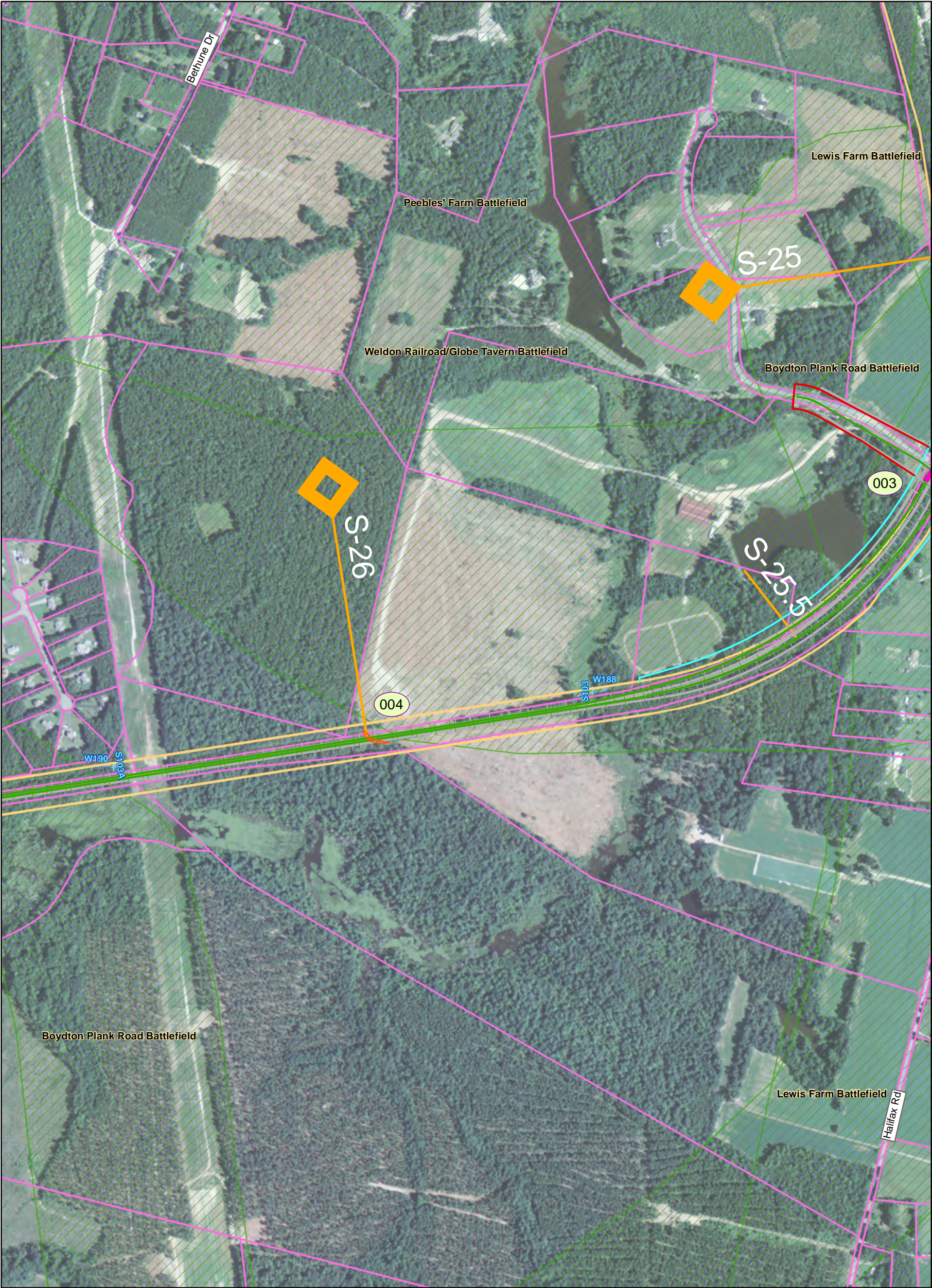
Map 29 of 151

PRELIMINARY DESIGN - SUBJECT TO CHANGE WITHOUT NOTICE

02505001,000

Feet

Prepared: June 3, 2015



Southeast High Speed Rail - Virginia

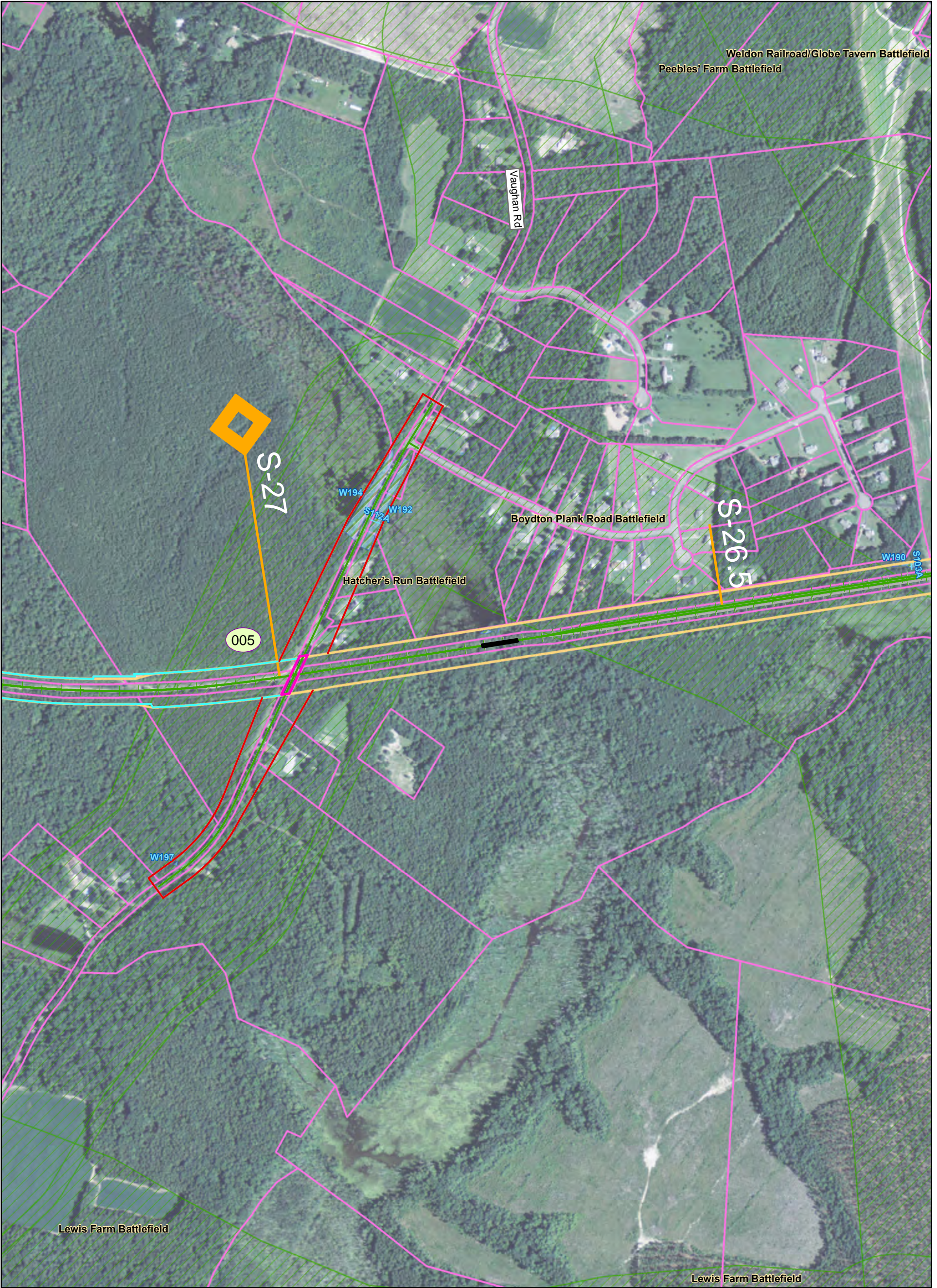
Preferred Alternative <ul style="list-style-type: none">Rail AlignmentAssociated Road WorkProposed Rail Right of WayProposed Road Right of WayProposed EasementProposed BridgeProposed Road ClosureProposed Retaining Wall	Other Alternatives from DEIS <ul style="list-style-type: none">Rail AlignmentAssociated Road WorkRail or Road Right of Way	<ul style="list-style-type: none">Existing BridgeExisting Rail Right of WayParcel BoundaryStreamsWetlands	<ul style="list-style-type: none">Milepost MarkerMunicipal BoundaryCounty BoundaryFire/EMS LocationIntersection Node	Historic Resources (Listed in or eligible for the National Register) <ul style="list-style-type: none">Eligible Architectural ResourceListed Architectural ResourceBattlefield (Eligible)
--	---	---	--	--

Map 30 of 151

PRELIMINARY DESIGN - SUBJECT TO CHANGE WITHOUT NOTICE

02505001,000

Feet



Southeast High Speed Rail - Virginia

Preferred Alternative <ul style="list-style-type: none">Rail AlignmentAssociated Road WorkProposed Rail Right of WayProposed Road Right of WayProposed EasementProposed BridgeProposed Road ClosureProposed Retaining Wall	Other Alternatives from DEIS <ul style="list-style-type: none">Rail AlignmentAssociated Road WorkRail or Road Right of Way	<ul style="list-style-type: none">Existing BridgeExisting Rail Right of WayParcel BoundaryStreamsWetlands	<ul style="list-style-type: none">Milepost MarkerMunicipal BoundaryCounty BoundaryFire/EMS LocationIntersection Node	Historic Resources (Listed in or eligible for the National Register) <ul style="list-style-type: none">Eligible Architectural ResourceListed Architectural ResourceBattlefield (Eligible)
--	---	---	--	--

Map 31 of 151

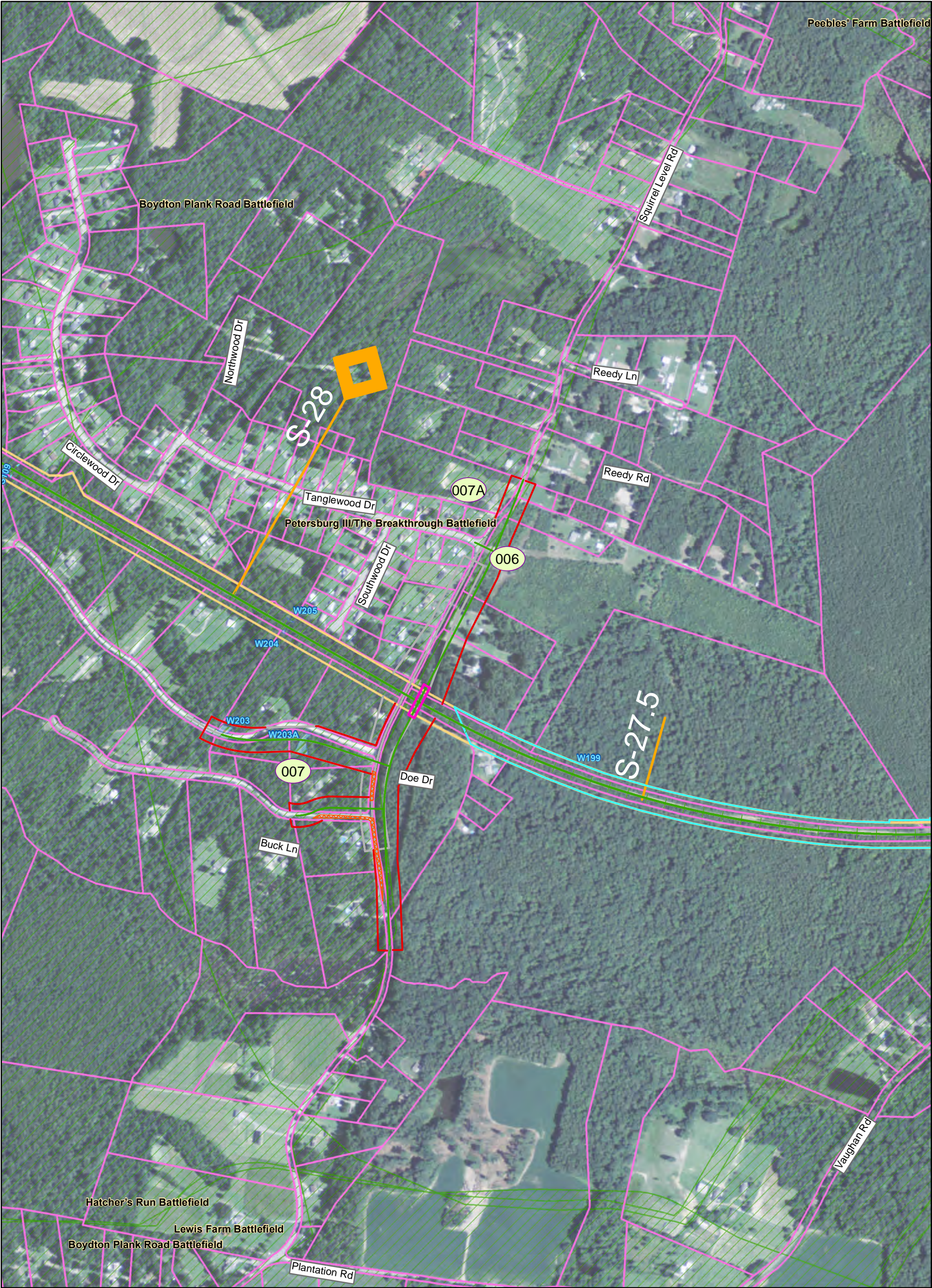
PRELIMINARY DESIGN - SUBJECT TO CHANGE WITHOUT NOTICE

02505001,000

Feet

North Arrow

N



Southeast High Speed Rail - Virginia

Preferred Alternative <ul style="list-style-type: none">Rail AlignmentAssociated Road WorkProposed Rail Right of WayProposed Road Right of WayProposed EasementProposed BridgeProposed Road ClosureProposed Retaining Wall	Other Alternatives from DEIS <ul style="list-style-type: none">Rail AlignmentAssociated Road WorkRail or Road Right of Way	<ul style="list-style-type: none">Existing BridgeExisting Rail Right of WayParcel BoundaryStreamsWetlands	<ul style="list-style-type: none">Milepost MarkerMunicipal BoundaryCounty BoundaryFire/EMS LocationIntersection Node	Historic Resources (Listed in or eligible for the National Register) <ul style="list-style-type: none">Eligible Architectural ResourceListed Architectural ResourceBattlefield (Eligible)
--	---	---	--	--

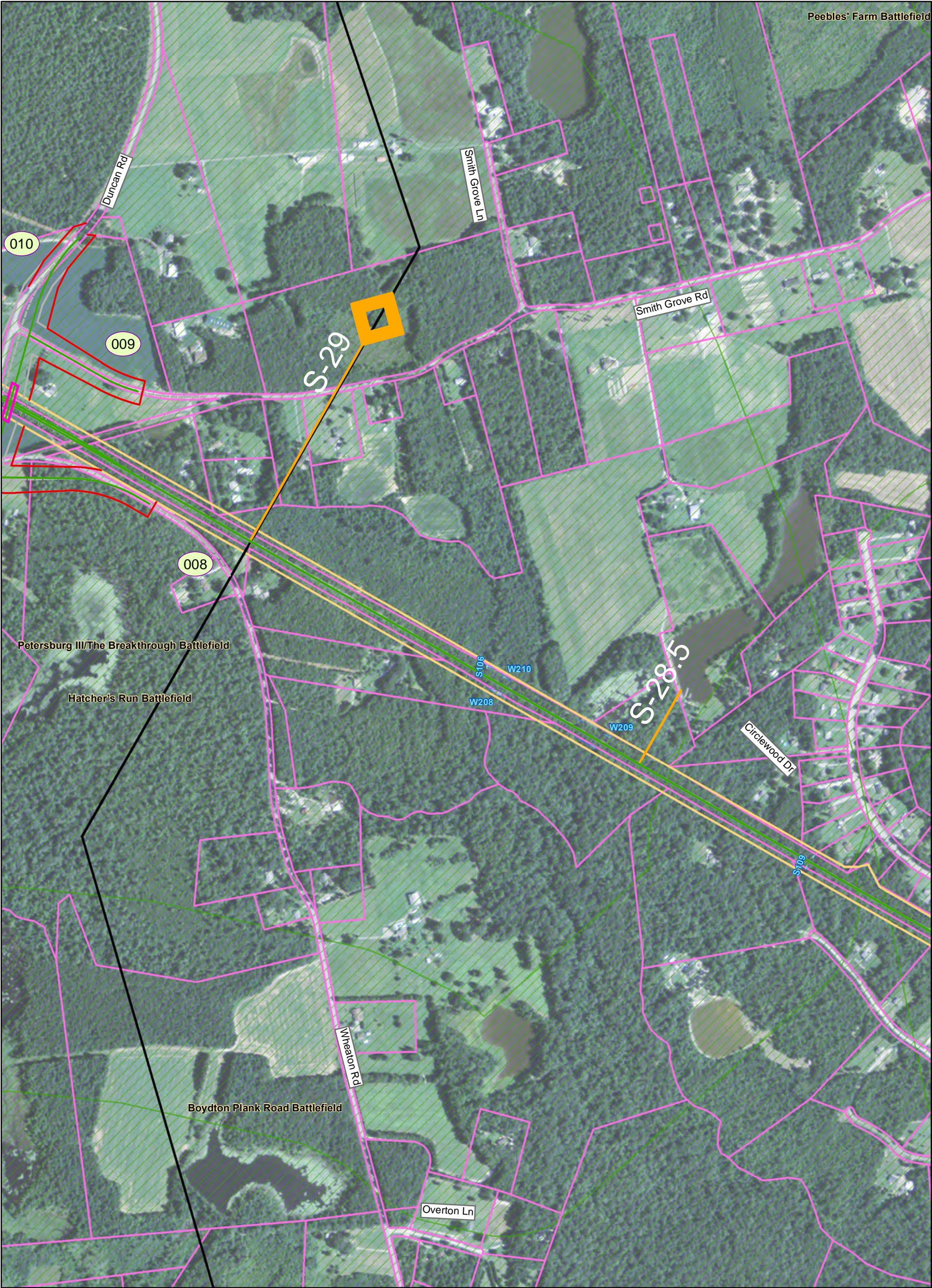
Map 32 of 151

PRELIMINARY DESIGN - SUBJECT TO CHANGE WITHOUT NOTICE

0 250 500 1,000 Feet

Prepared: June 3, 2015

N



Southeast High Speed Rail - Virginia

Preferred Alternative <ul style="list-style-type: none">Rail AlignmentAssociated Road WorkProposed Rail Right of WayProposed Road Right of WayProposed EasementProposed BridgeProposed Road ClosureProposed Retaining Wall	Other Alternatives from DEIS <ul style="list-style-type: none">Rail AlignmentAssociated Road WorkRail or Road Right of Way	Existing Infrastructure <ul style="list-style-type: none">Existing BridgeExisting Rail Right of WayParcel BoundaryStreamsWetlands	Boundaries & Markers <ul style="list-style-type: none">Municipal BoundaryCounty BoundaryMilepost MarkerFire/EMS LocationIntersection Node	Historic Resources (Listed in or eligible for the National Register) <ul style="list-style-type: none">Eligible Architectural ResourceListed Architectural ResourceBattlefield (Eligible)
--	---	--	--	--

Map 33 of 151

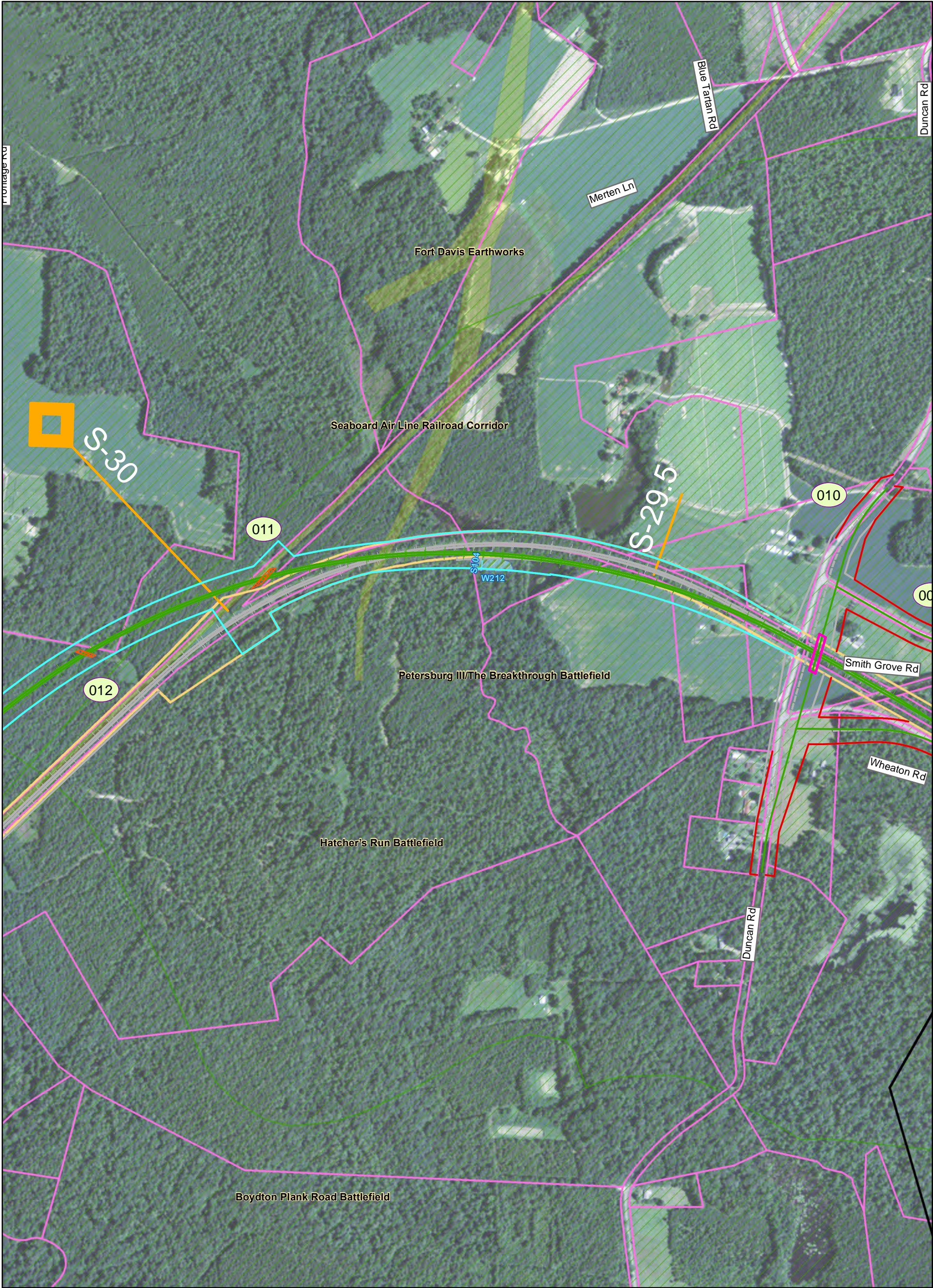
Prepared: June 3, 2015

PRELIMINARY DESIGN - SUBJECT TO CHANGE WITHOUT NOTICE

02505001,000

Feet

N



Southeast High Speed Rail - Virginia

Preferred Alternative <ul style="list-style-type: none">Rail AlignmentAssociated Road WorkProposed Rail Right of WayProposed Road Right of WayProposed EasementProposed BridgeProposed Road ClosureProposed Retaining Wall	Other Alternatives from DEIS <ul style="list-style-type: none">Rail AlignmentAssociated Road WorkRail or Road Right of Way	<ul style="list-style-type: none">Existing BridgeExisting Rail Right of WayParcel BoundaryStreamsWetlands	<ul style="list-style-type: none">Milepost MarkerMunicipal BoundaryCounty BoundaryFire/EMS LocationIntersection Node	Historic Resources (Listed in or eligible for the National Register) <ul style="list-style-type: none">Eligible Architectural ResourceListed Architectural ResourceBattlefield (Eligible)
--	---	---	--	--

Map 34 of 151

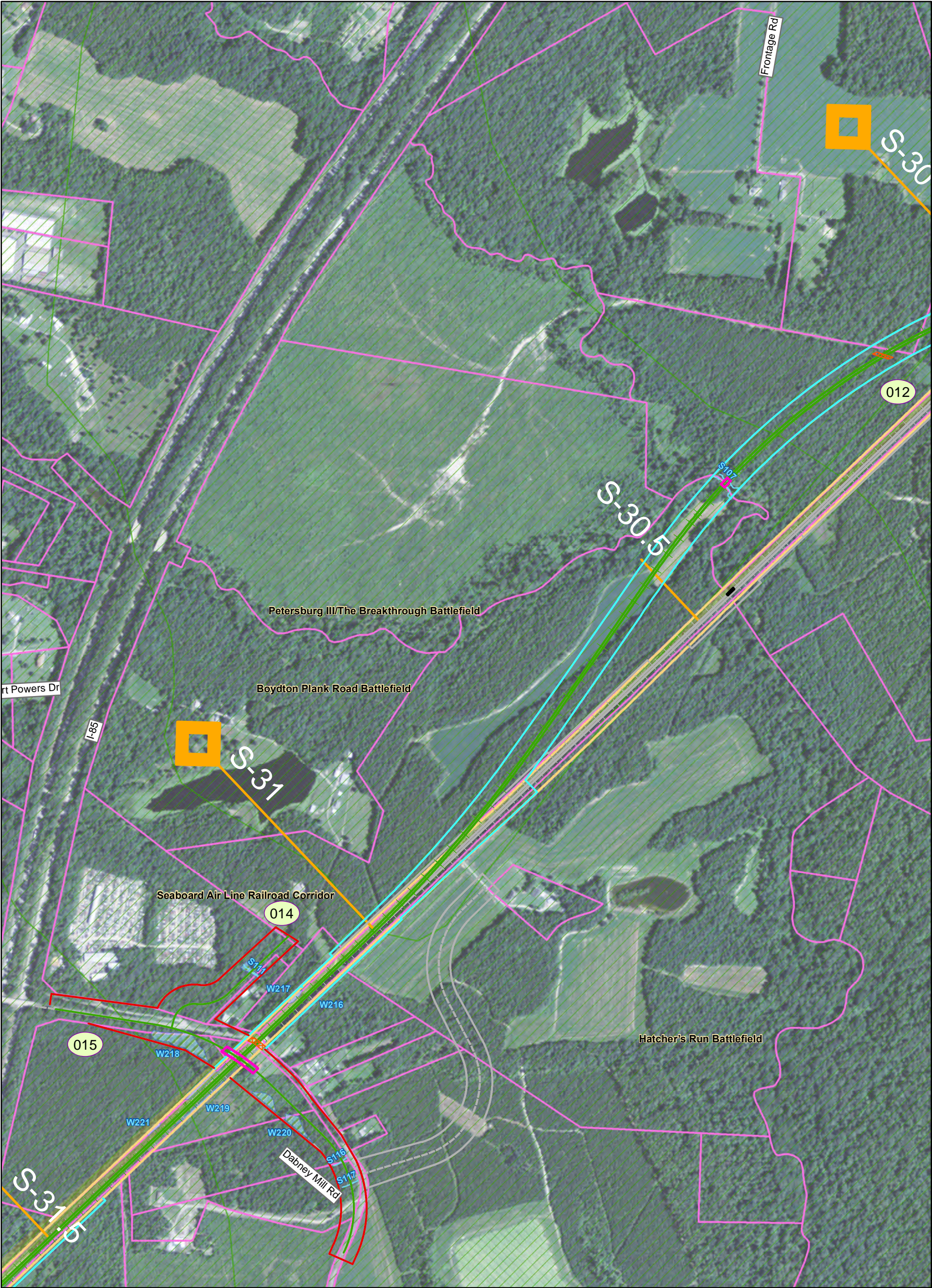
PRELIMINARY DESIGN - SUBJECT TO CHANGE WITHOUT NOTICE

02505001,000

Feet

N

Prepared: June 3, 2015



Southeast High Speed Rail - Virginia

Preferred Alternative

- Rail Alignment
- Associated Road Work
- Proposed Rail Right of Way
- Proposed Road Right of Way
- Proposed Easement
- Proposed Bridge
- Proposed Road Closure
- Proposed Retaining Wall

Other Alternatives from DEIS

- Rail Alignment
- Associated Road Work
- Rail or Road Right of Way

- Existing Bridge
- Existing Rail Right of Way
- Parcel Boundary
- Streams
- Wetlands

- Milepost Marker
- Municipal Boundary
- County Boundary
- Fire/EMS Location
- Intersection Node

Historic Resources (Listed in or eligible for the National Register)

- Eligible Architectural Resource
- Listed Architectural Resource
- Battlefield (Eligible)

Map 35 of 151

Prepared: June 3, 2015

PRELIMINARY DESIGN - SUBJECT TO CHANGE WITHOUT NOTICE

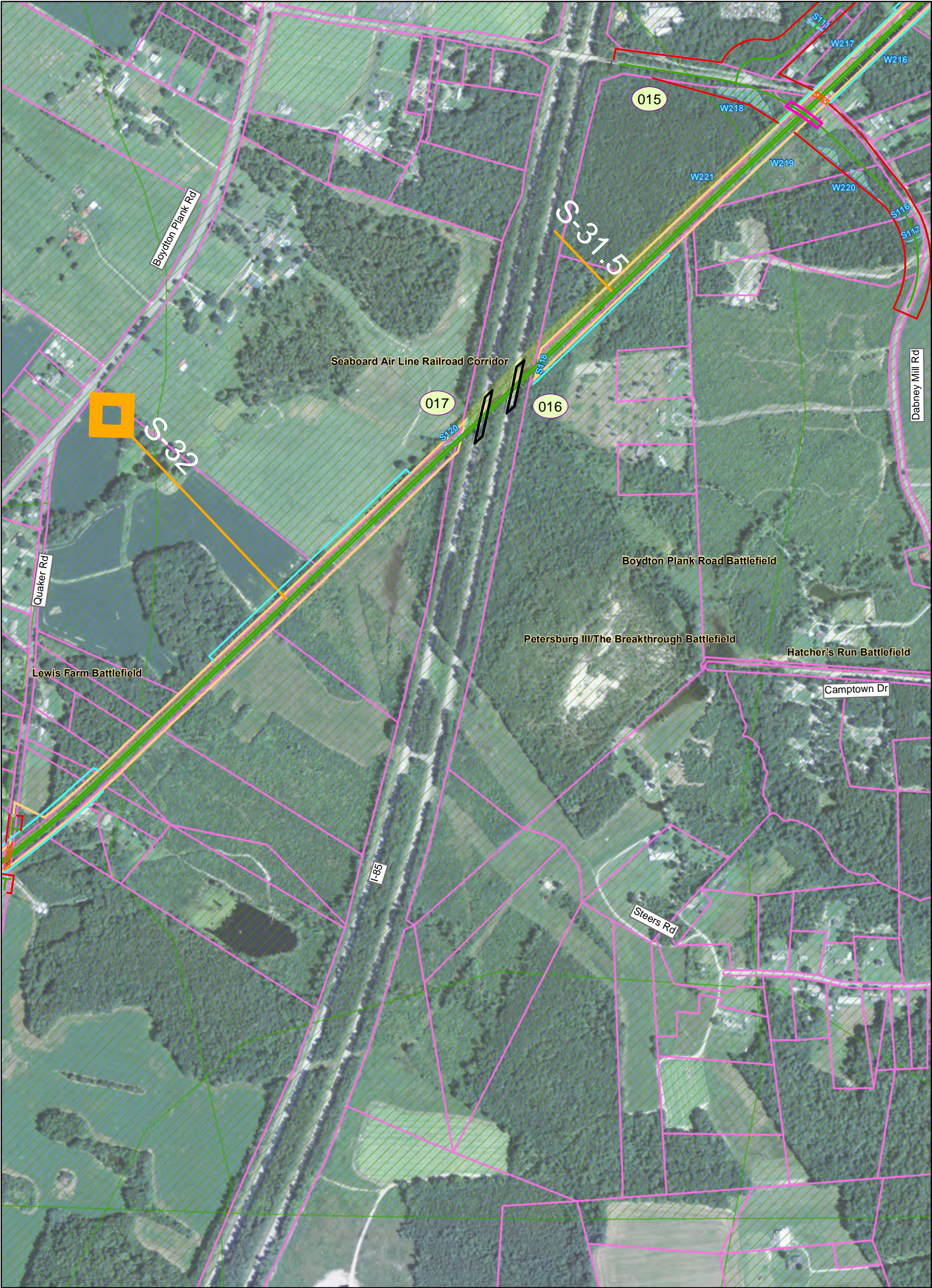
0

250

500

1,000

Feet



Southeast High Speed Rail - Virginia

Preferred Alternative

- Rail Alignment
- Associated Road Work
- Proposed Rail Right of Way
- Proposed Road Right of Way
- Proposed Easement
- Proposed Bridge
- Proposed Road Closure
- Proposed Retaining Wall

Other Alternatives from DEIS

- Rail Alignment
- Associated Road Work
- Rail or Road Right of Way

Existing Features

- Existing Bridge
- Existing Rail Right of Way
- Parcel Boundary
- Streams
- Wetlands

Administrative & Safety

- Milepost Marker
- Municipal Boundary
- County Boundary
- Fire/EMS Location
- Intersection Node

Historic Resources (Listed in or eligible for the National Register)

- Eligible Architectural Resource
- Listed Architectural Resource
- Battlefield (Eligible)

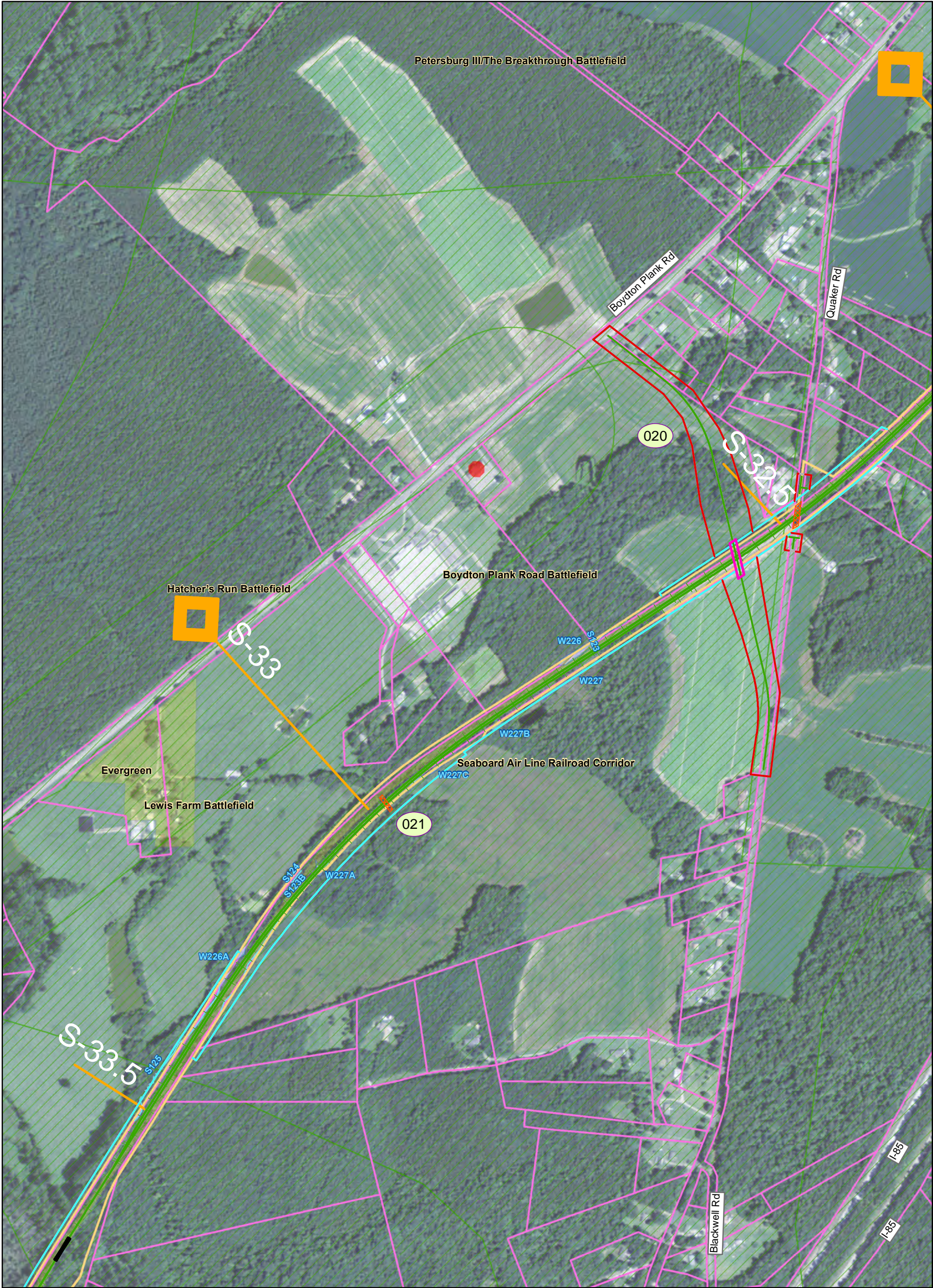
Map 36 of 151

Prepared: June 3, 2015

PRELIMINARY DESIGN - SUBJECT TO CHANGE WITHOUT NOTICE

0 250 500 1,000 Feet

N



Southeast High Speed Rail - Virginia

Preferred Alternative

- Rail Alignment
- Associated Road Work
- Proposed Rail Right of Way
- Proposed Road Right of Way
- Proposed Easement
- Proposed Bridge
- Proposed Road Closure
- Proposed Retaining Wall

Other Alternatives from DEIS

- Rail Alignment
- Associated Road Work
- Rail or Road Right of Way

Existing Features

- Existing Bridge
- Existing Rail Right of Way
- Parcel Boundary
- Streams
- Wetlands

Boundaries and Markers

- Municipal Boundary
- County Boundary
- Milepost Marker
- Fire/EMS Location
- Intersection Node

Historic Resources (Listed in or eligible for the National Register)

- Eligible Architectural Resource
- Listed Architectural Resource
- Battlefield (Eligible)

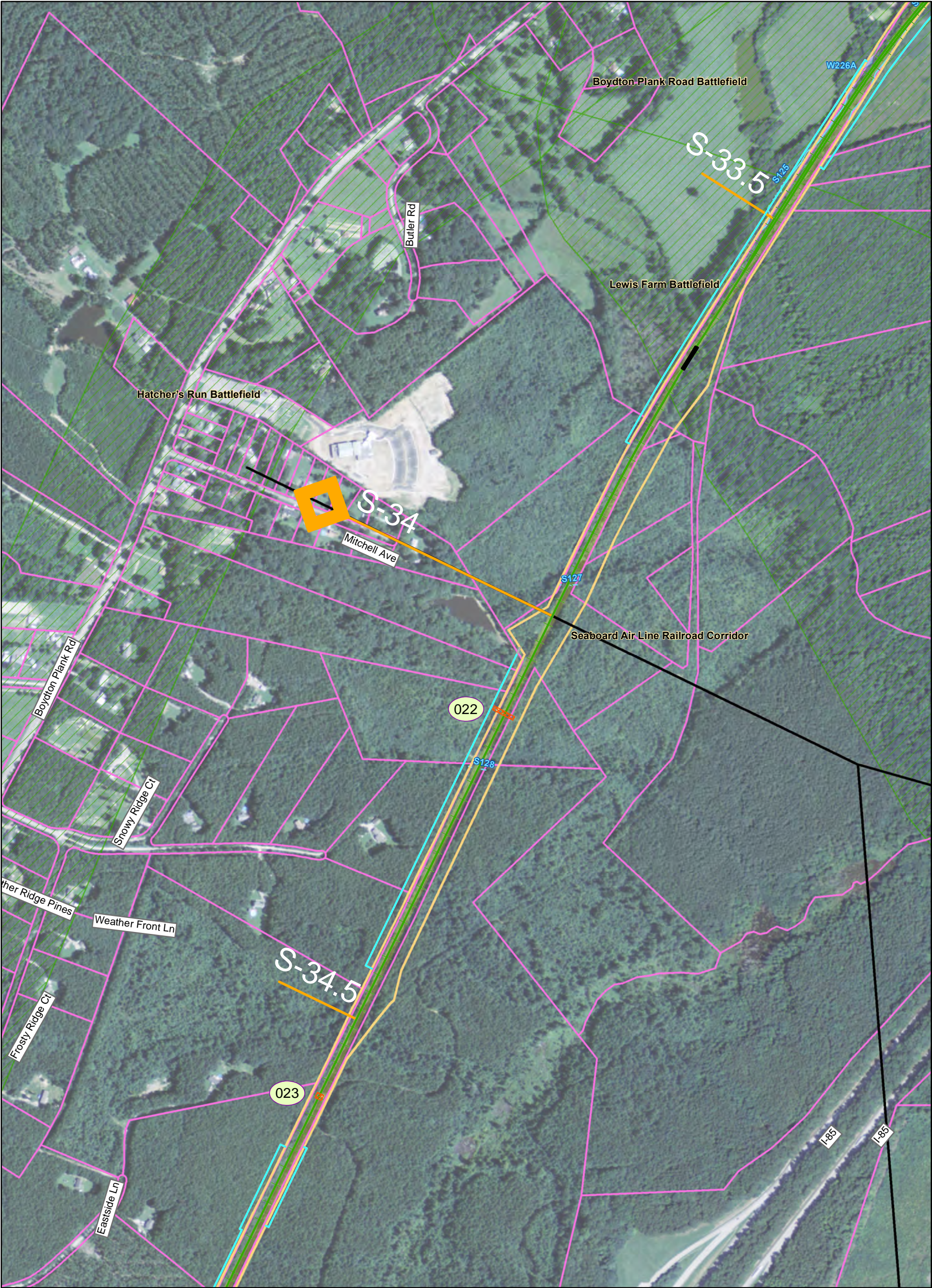
Map 37 of 151

Prepared: June 3, 2015

PRELIMINARY DESIGN - SUBJECT TO CHANGE WITHOUT NOTICE

0 250 500 1,000 Feet

N



Southeast High Speed Rail - Virginia

Preferred Alternative

- Rail Alignment
- Associated Road Work
- Proposed Rail Right of Way
- Proposed Road Right of Way
- Proposed Easement
- Proposed Bridge
- Proposed Road Closure
- Proposed Retaining Wall

Other Alternatives from DEIS

- Rail Alignment
- Associated Road Work
- Rail or Road Right of Way

Existing Bridge

- Existing Bridge
- Existing Rail Right of Way
- Parcel Boundary
- Streams
- Wetlands

Milepost Marker

- Milepost Marker
- Municipal Boundary
- County Boundary
- Fire/EMS Location
- Intersection Node

Historic Resources (Listed in or eligible for the National Register)

- Eligible Architectural Resource
- Listed Architectural Resource
- Battlefield (Eligible)

Map 38 of 151

Prepared: June 3, 2015

PRELIMINARY DESIGN - SUBJECT TO CHANGE WITHOUT NOTICE

0 250 500 1,000

Feet

N



Southeast High Speed Rail - Virginia

Preferred Alternative <ul style="list-style-type: none">Rail AlignmentAssociated Road WorkProposed Rail Right of WayProposed Road Right of WayProposed EasementProposed BridgeProposed Road ClosureProposed Retaining Wall	Other Alternatives from DEIS <ul style="list-style-type: none">Rail AlignmentAssociated Road WorkRail or Road Right of Way	<ul style="list-style-type: none">Existing BridgeExisting Rail Right of WayParcel BoundaryStreamsWetlands	<ul style="list-style-type: none">Milepost MarkerMunicipal BoundaryCounty BoundaryFire/EMS LocationIntersection Node	Historic Resources (Listed in or eligible for the National Register) <ul style="list-style-type: none">Eligible Architectural ResourceListed Architectural ResourceBattlefield (Eligible)
--	---	---	--	--

Map 39 of 151

PRELIMINARY DESIGN - SUBJECT TO CHANGE WITHOUT NOTICE

02505001,000

Feet

Prepared: June 3, 2015



Southeast High Speed Rail - Virginia

Preferred Alternative

- Rail Alignment
- Associated Road Work
- Proposed Rail Right of Way
- Proposed Road Right of Way
- Proposed Easement
- Proposed Bridge
- Proposed Road Closure
- Proposed Retaining Wall

Other Alternatives from DEIS

- Rail Alignment
- Associated Road Work
- Rail or Road Right of Way

Existing Bridge

- Existing Bridge
- Existing Rail Right of Way
- Parcel Boundary
- Streams
- Wetlands

Milepost Marker

- Milepost Marker
- Municipal Boundary
- County Boundary
- Fire/EMS Location
- Intersection Node

Historic Resources (Listed in or eligible for the National Register)

- Eligible Architectural Resource
- Listed Architectural Resource
- Battlefield (Eligible)

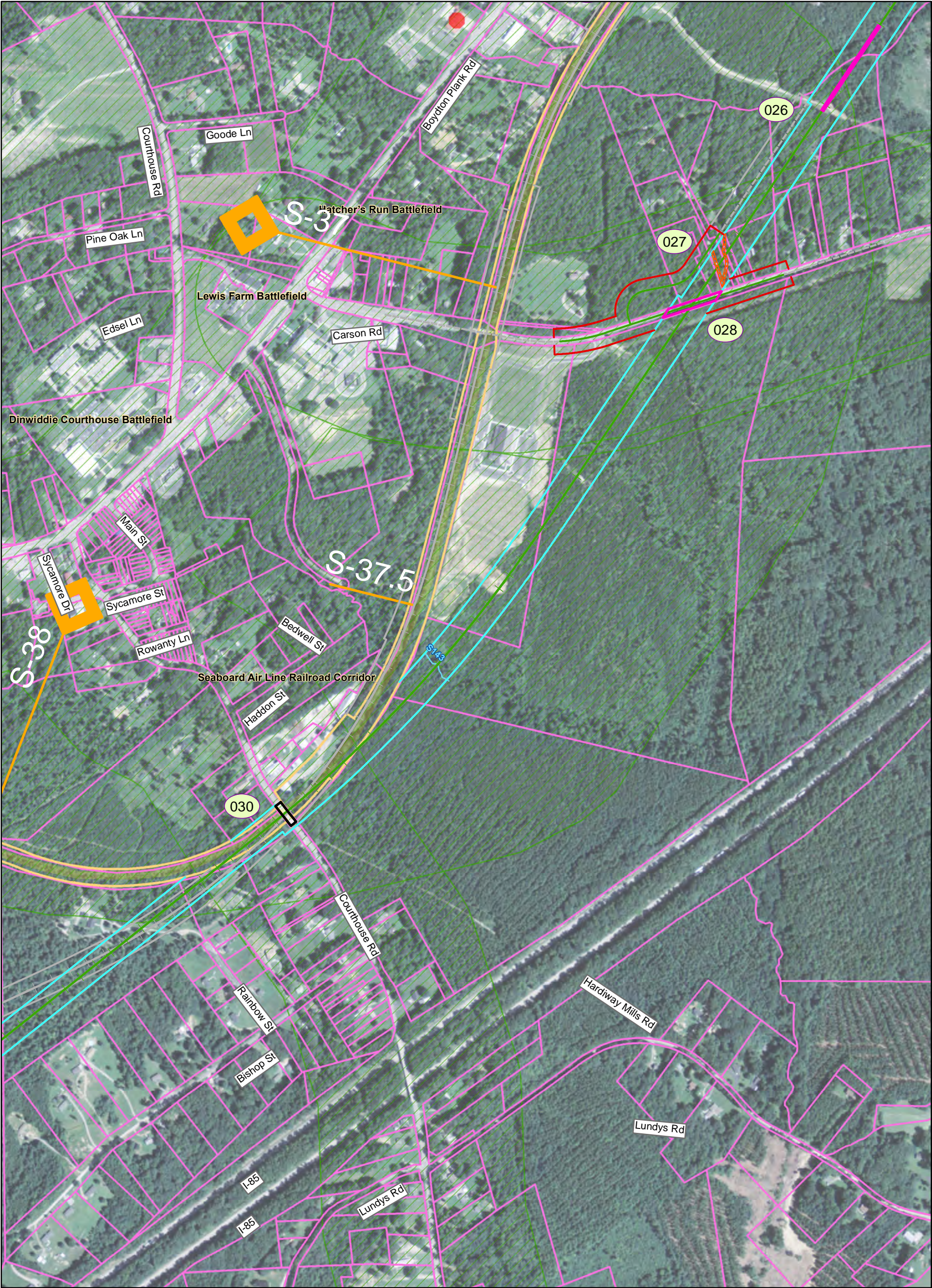
Map 40 of 151

Prepared: June 3, 2015

PRELIMINARY DESIGN - SUBJECT TO CHANGE WITHOUT NOTICE

0 250 500 1,000 Feet

N



Southeast High Speed Rail - Virginia

Preferred Alternative

- Rail Alignment
- Associated Road Work
- Proposed Rail Right of Way
- Proposed Road Right of Way
- Proposed Easement
- Proposed Bridge
- Proposed Road Closure
- Proposed Retaining Wall

Other Alternatives from DEIS

- Rail Alignment
- Associated Road Work
- Rail or Road Right of Way

Existing Infrastructure

- Existing Bridge
- Existing Rail Right of Way
- Parcel Boundary
- Streams
- Wetlands

Geographic Features

- Municipal Boundary
- County Boundary
- Fire/EMS Location
- Intersection Node

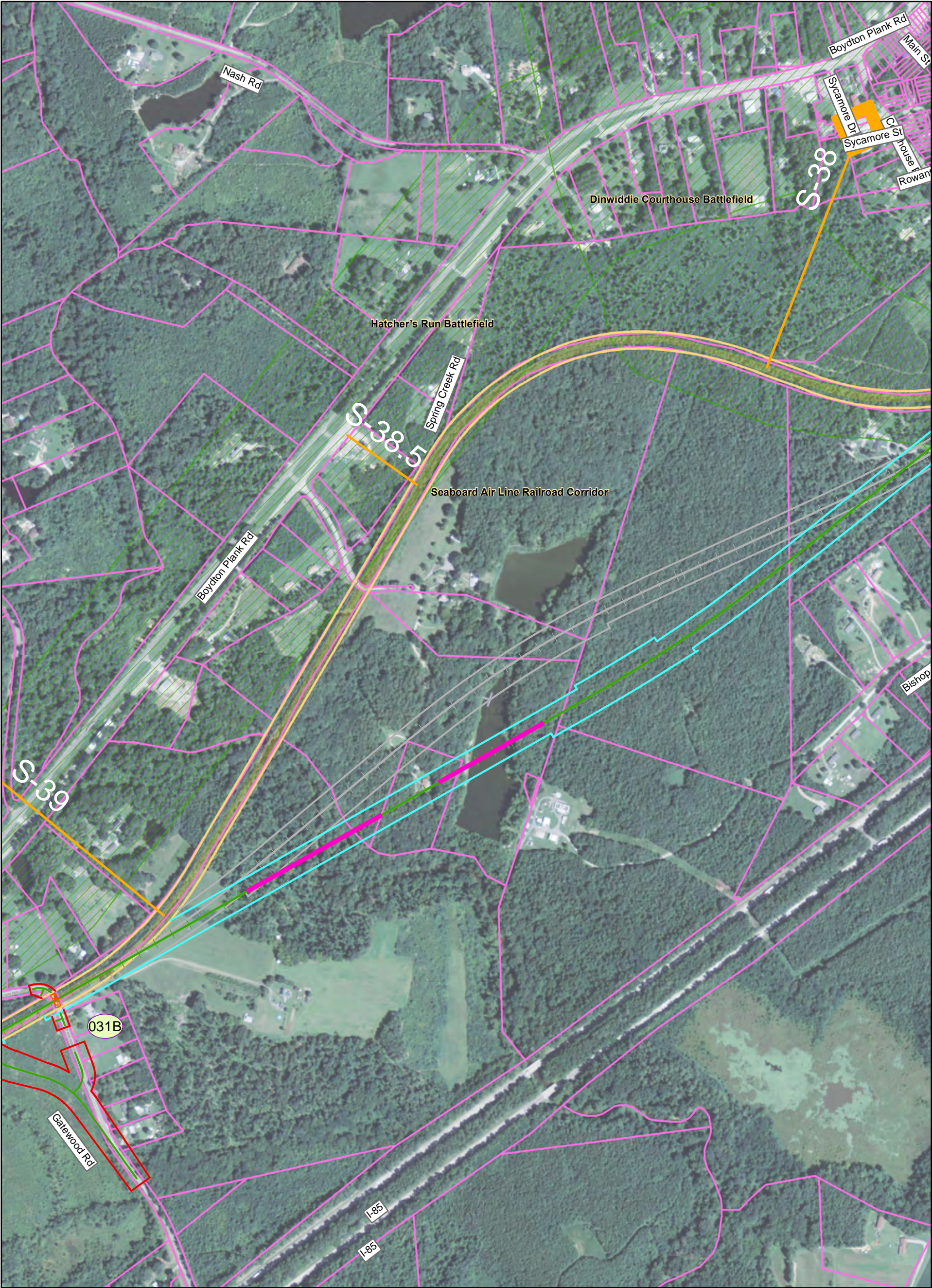
Historic Resources (Listed in or eligible for the National Register)

- Eligible Architectural Resource
- Listed Architectural Resource
- Battlefield (Eligible)

Map 41 of 151

PRELIMINARY DESIGN - SUBJECT TO CHANGE WITHOUT NOTICE

0 250 500 1,000 Feet



Southeast High Speed Rail - Virginia

Preferred Alternative

- Rail Alignment
- Associated Road Work
- Proposed Rail Right of Way
- Proposed Road Right of Way
- Proposed Easement
- Proposed Bridge
- Proposed Road Closure
- Proposed Retaining Wall

Other Alternatives from DEIS

- Rail Alignment
- Associated Road Work
- Rail or Road Right of Way

Existing Bridge

- Existing Bridge
- Existing Rail Right of Way
- Parcel Boundary
- Streams
- Wetlands

Milepost Marker

- Milepost Marker
- Municipal Boundary
- County Boundary
- Fire/EMS Location
- Intersection Node

Historic Resources (Listed in or eligible for the National Register)

- Eligible Architectural Resource
- Listed Architectural Resource
- Battlefield (Eligible)

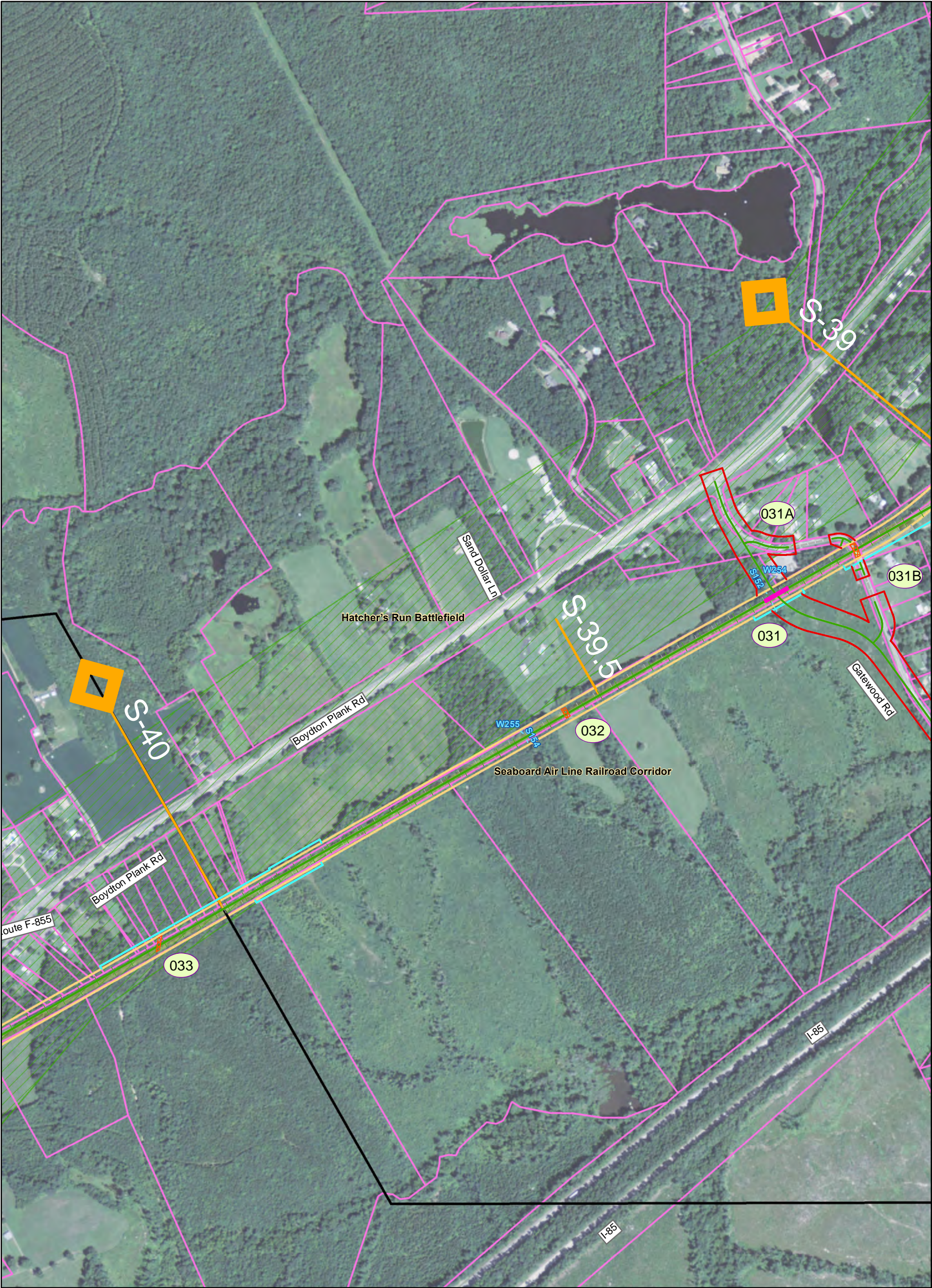
Map 42 of 151

Prepared: June 3, 2015

PRELIMINARY DESIGN - SUBJECT TO CHANGE WITHOUT NOTICE

0 250 500 1,000 Feet

N



Southeast High Speed Rail - Virginia

Preferred Alternative — Rail Alignment — Associated Road Work — Proposed Rail Right of Way — Proposed Road Right of Way — Proposed Easement — Proposed Bridge — Proposed Road Closure — Proposed Retaining Wall	Other Alternatives from DEIS — Rail Alignment — Associated Road Work — Rail or Road Right of Way	Existing Bridge Existing Rail Right of Way Parcel Boundary Streams Wetlands	Milepost Marker Municipal Boundary County Boundary Fire/EMS Location 44 Intersection Node	Historic Resources (Listed in or eligible for the National Register) Eligible Architectural Resource Listed Architectural Resource Battlefield (Eligible)
--	--	---	--	---

Map 43 of 151

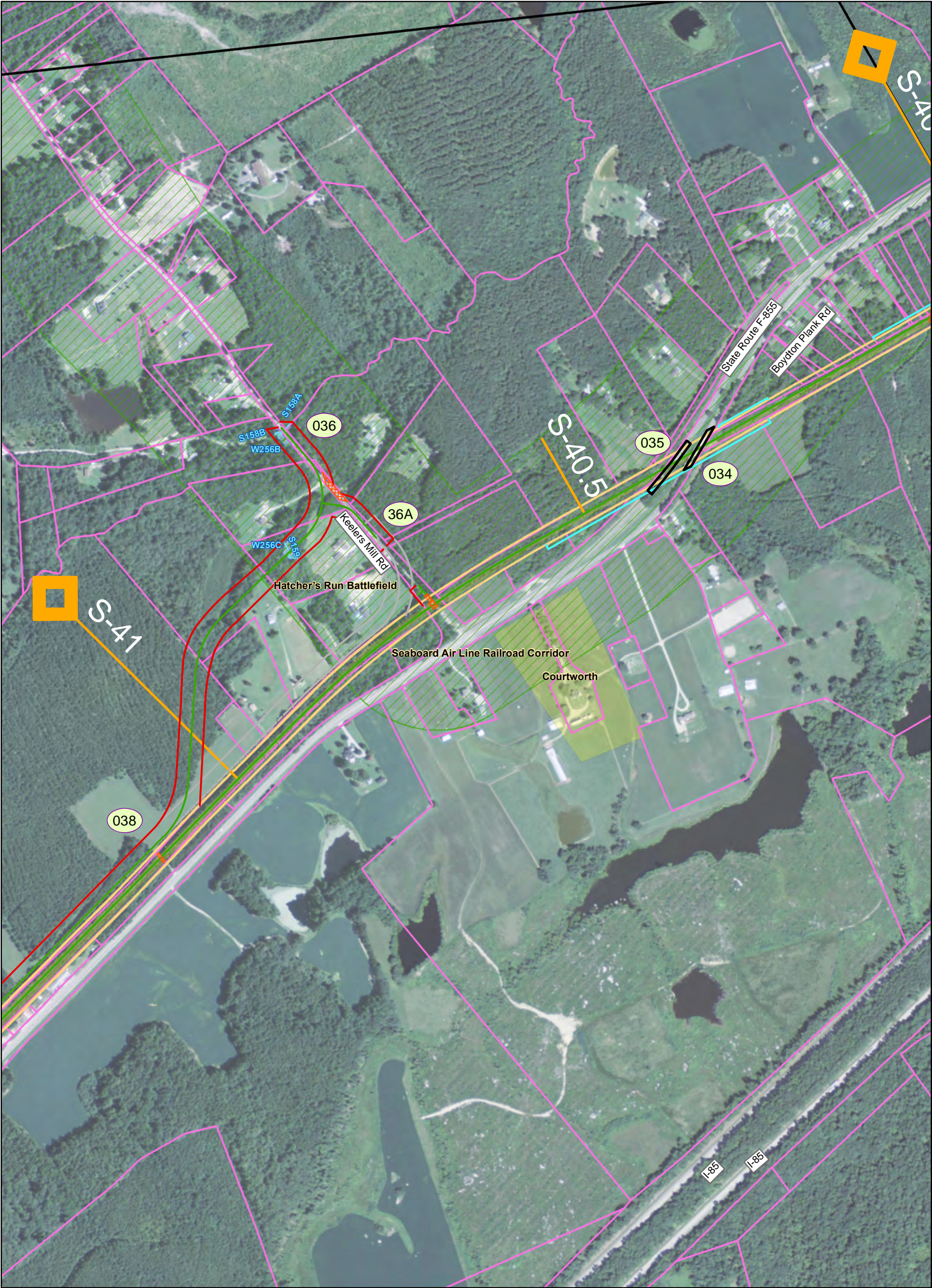
PRELIMINARY DESIGN - SUBJECT TO CHANGE WITHOUT NOTICE

02505001,000

Feet

N

Prepared: June 3, 2015



Southeast High Speed Rail - Virginia

Preferred Alternative <ul style="list-style-type: none">Rail AlignmentAssociated Road WorkProposed Rail Right of WayProposed Road Right of WayProposed EasementProposed BridgeProposed Road ClosureProposed Retaining Wall	Other Alternatives from DEIS <ul style="list-style-type: none">Rail AlignmentAssociated Road WorkRail or Road Right of Way	<ul style="list-style-type: none">Existing BridgeExisting Rail Right of WayParcel BoundaryStreamsWetlands	<ul style="list-style-type: none">Milepost MarkerMunicipal BoundaryCounty BoundaryFire/EMS LocationIntersection Node	Historic Resources (Listed in or eligible for the National Register) <ul style="list-style-type: none">Eligible Architectural ResourceListed Architectural ResourceBattlefield (Eligible)
--	---	---	--	--

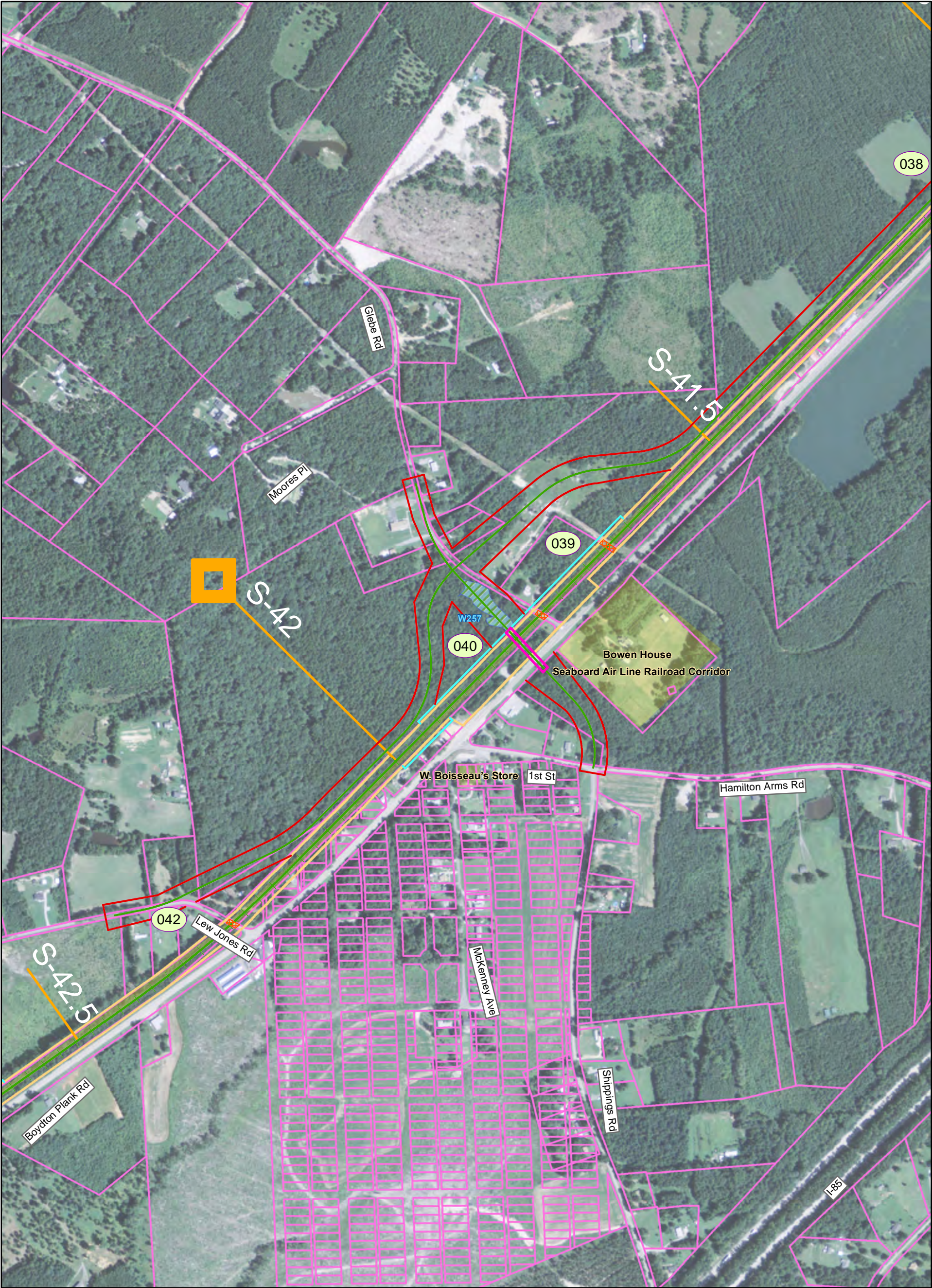
Map 44 of 151

PRELIMINARY DESIGN - SUBJECT TO CHANGE WITHOUT NOTICE

02505001,000

Feet

Prepared: June 3, 2015



Southeast High Speed Rail - Virginia

Preferred Alternative

- Rail Alignment
- Associated Road Work
- Proposed Rail Right of Way
- Proposed Road Right of Way
- Proposed Easement
- Proposed Bridge
- Proposed Road Closure
- Proposed Retaining Wall

Other Alternatives from DEIS

- Rail Alignment
- Associated Road Work
- Rail or Road Right of Way

- Existing Bridge
- Existing Rail Right of Way
- Parcel Boundary
- Streams
- Wetlands

- Milepost Marker
- Municipal Boundary
- County Boundary
- Fire/EMS Location
- Intersection Node

**Historic Resources
(Listed in or eligible for the National Register)**

- Eligible Architectural Resource
- Listed Architectural Resource
- Battlefield (Eligible)

Map 45 of 151

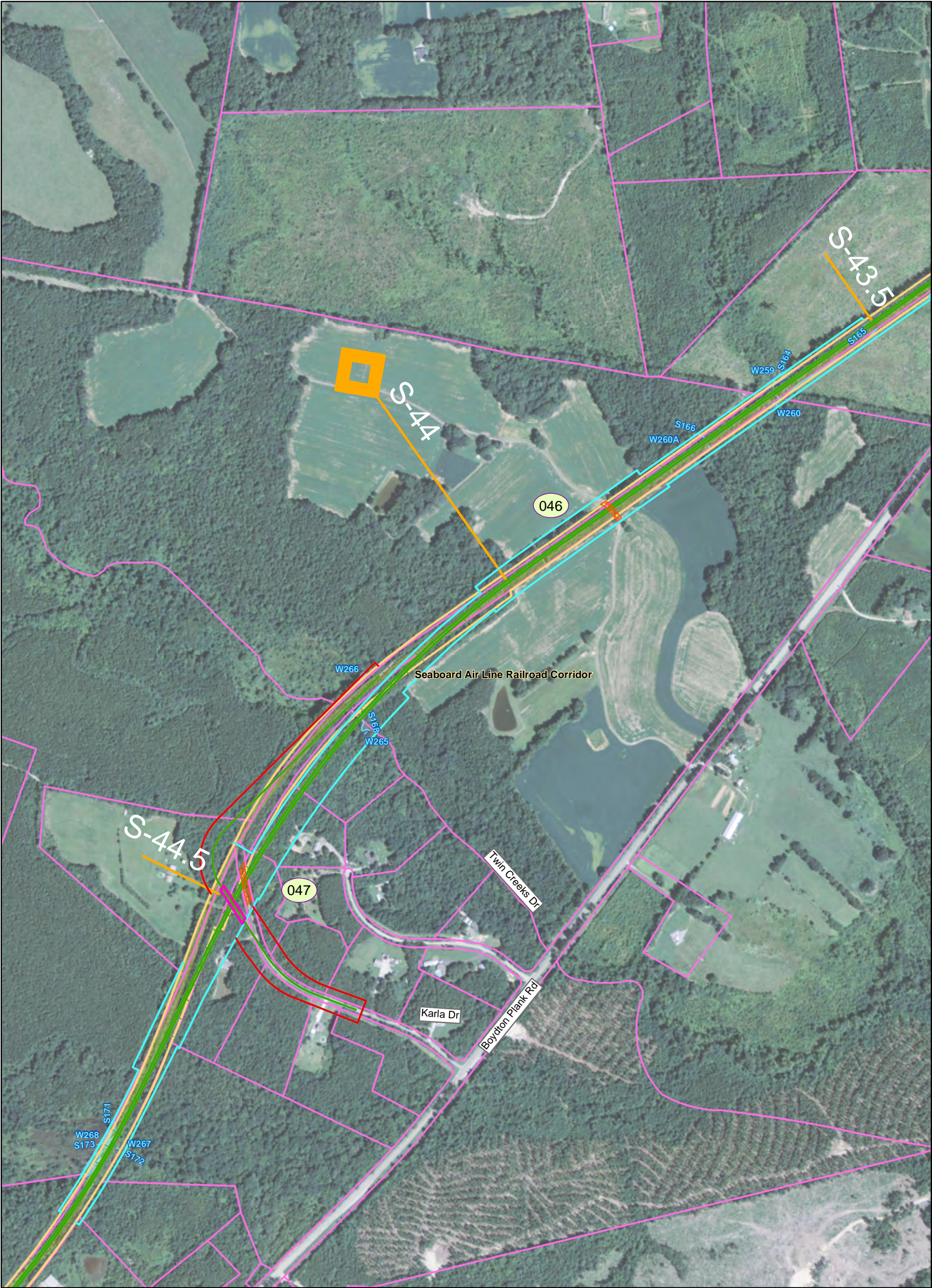
Prepared: June 3, 2015

PRELIMINARY DESIGN - SUBJECT TO CHANGE WITHOUT NOTICE

02505001,000

Feet

N



Southeast High Speed Rail - Virginia

Preferred Alternative <ul style="list-style-type: none">Rail AlignmentAssociated Road WorkProposed Rail Right of WayProposed Road Right of WayProposed EasementProposed BridgeProposed Road ClosureProposed Retaining Wall	Other Alternatives from DEIS <ul style="list-style-type: none">Rail AlignmentAssociated Road WorkRail or Road Right of Way	<ul style="list-style-type: none">Existing BridgeExisting Rail Right of WayParcel BoundaryStreamsWetlands	<ul style="list-style-type: none">Milepost MarkerMunicipal BoundaryCounty BoundaryFire/EMS LocationIntersection Node	Historic Resources (Listed in or eligible for the National Register) <ul style="list-style-type: none">Eligible Architectural ResourceListed Architectural ResourceBattlefield (Eligible)
--	---	---	--	--

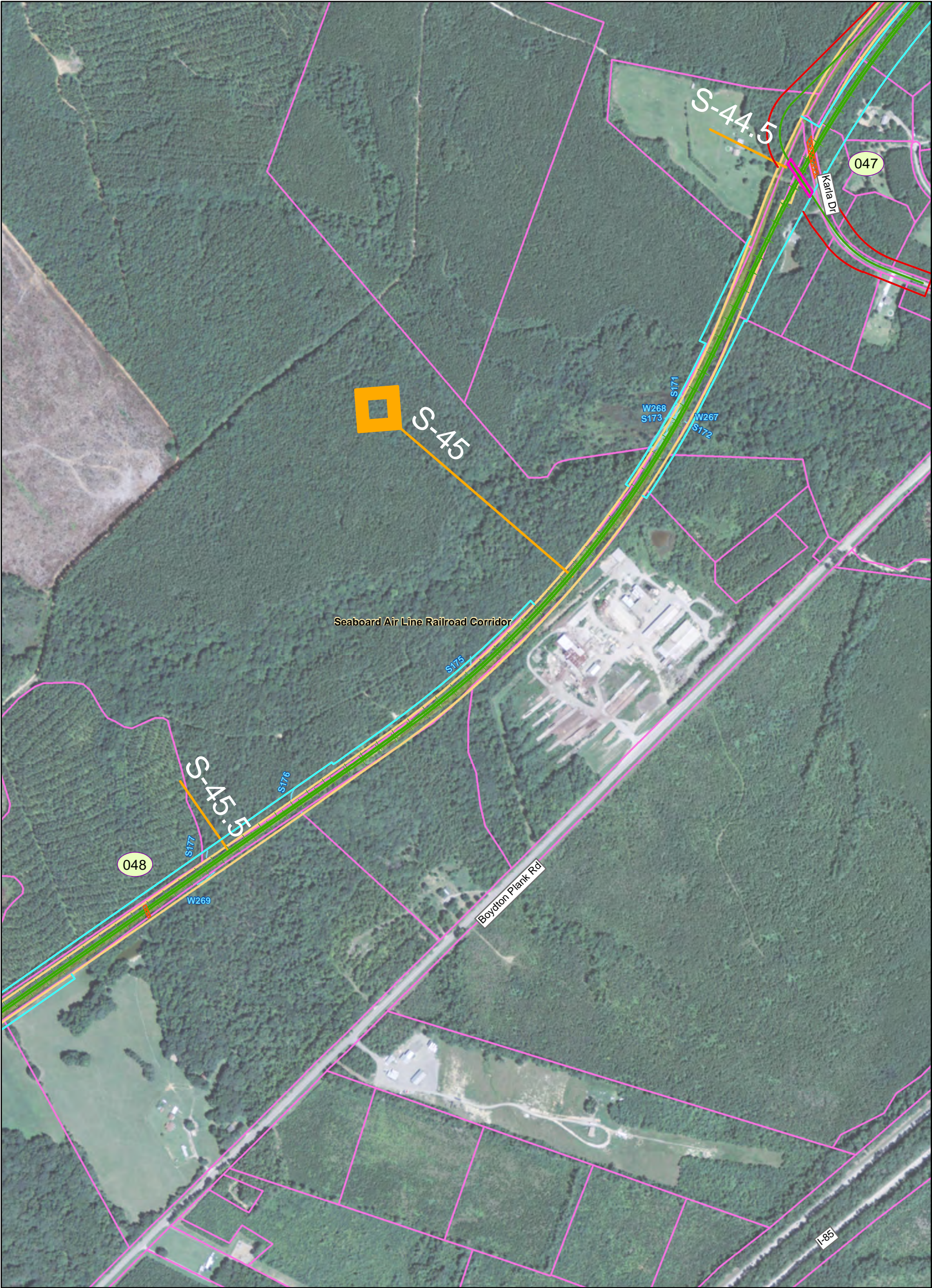
Map 47 of 151

PRELIMINARY DESIGN - SUBJECT TO CHANGE WITHOUT NOTICE

02505001,000

Feet

Prepared: June 3, 2015



Southeast High Speed Rail - Virginia

Preferred Alternative <ul style="list-style-type: none">Rail AlignmentAssociated Road WorkProposed Rail Right of WayProposed Road Right of WayProposed EasementProposed BridgeProposed Road ClosureProposed Retaining Wall	Other Alternatives from DEIS <ul style="list-style-type: none">Rail AlignmentAssociated Road WorkRail or Road Right of Way	<ul style="list-style-type: none">Existing BridgeExisting Rail Right of WayParcel BoundaryStreamsWetlands	<ul style="list-style-type: none">Milepost MarkerMunicipal BoundaryCounty BoundaryFire/EMS LocationIntersection Node	Historic Resources (Listed in or eligible for the National Register) <ul style="list-style-type: none">Eligible Architectural ResourceListed Architectural ResourceBattlefield (Eligible)
--	---	---	--	--

Map 48 of 151

PRELIMINARY DESIGN - SUBJECT TO CHANGE WITHOUT NOTICE

02505001,000

Feet

047048

44

047

048

047

048



Southeast High Speed Rail - Virginia

Preferred Alternative <ul style="list-style-type: none">Rail AlignmentAssociated Road WorkProposed Rail Right of WayProposed Road Right of WayProposed EasementProposed BridgeProposed Road ClosureProposed Retaining Wall	Other Alternatives from DEIS <ul style="list-style-type: none">Rail AlignmentAssociated Road WorkRail or Road Right of Way	<ul style="list-style-type: none">Existing BridgeExisting Rail Right of WayParcel BoundaryStreamsWetlands	<ul style="list-style-type: none">Milepost MarkerMunicipal BoundaryCounty BoundaryFire/EMS LocationIntersection Node	Historic Resources (Listed in or eligible for the National Register) <ul style="list-style-type: none">Eligible Architectural ResourceListed Architectural ResourceBattlefield (Eligible)
--	---	---	--	--

Map 49 of 151

PRELIMINARY DESIGN - SUBJECT TO CHANGE WITHOUT NOTICE

02505001,000

Feet

N



Southeast High Speed Rail - Virginia

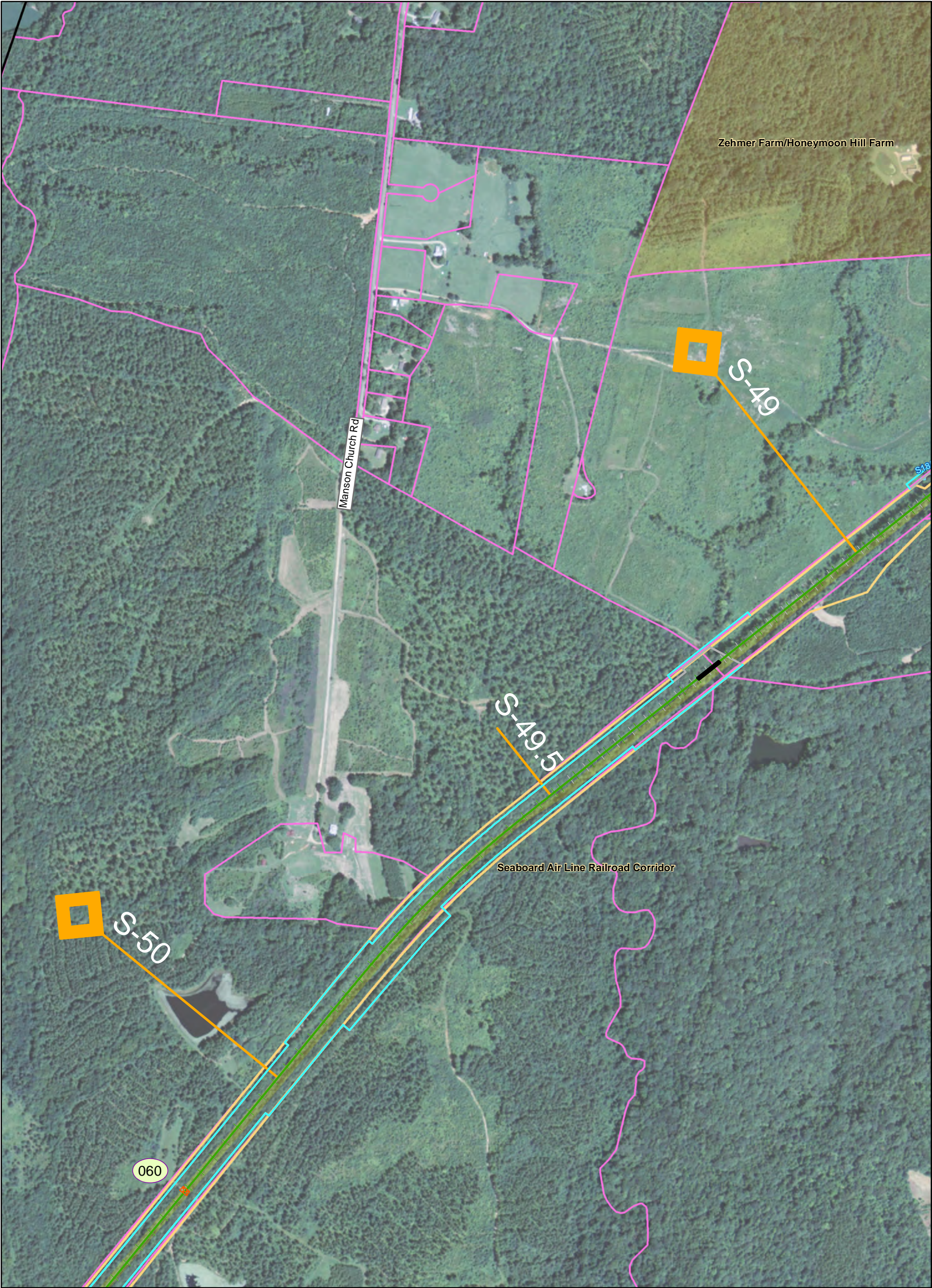
Preferred Alternative <ul style="list-style-type: none">Rail AlignmentAssociated Road WorkProposed Rail Right of WayProposed Road Right of WayProposed EasementProposed BridgeProposed Road ClosureProposed Retaining Wall	Other Alternatives from DEIS <ul style="list-style-type: none">Rail AlignmentAssociated Road WorkRail or Road Right of Way	<ul style="list-style-type: none">Existing BridgeExisting Rail Right of WayParcel BoundaryStreamsWetlands	<ul style="list-style-type: none">Milepost MarkerMunicipal BoundaryCounty BoundaryFire/EMS LocationIntersection Node	Historic Resources (Listed in or eligible for the National Register) <ul style="list-style-type: none">Eligible Architectural ResourceListed Architectural ResourceBattlefield (Eligible)
--	---	---	--	--

Map 51 of 151

PRELIMINARY DESIGN - SUBJECT TO CHANGE WITHOUT NOTICE

0 250 500 1,000 Feet

Prepared: June 3, 2015



Southeast High Speed Rail - Virginia

Preferred Alternative <ul style="list-style-type: none">Rail AlignmentAssociated Road WorkProposed Rail Right of WayProposed Road Right of WayProposed EasementProposed BridgeProposed Road ClosureProposed Retaining Wall	Other Alternatives from DEIS <ul style="list-style-type: none">Rail AlignmentAssociated Road WorkRail or Road Right of Way	<ul style="list-style-type: none">Existing BridgeExisting Rail Right of WayParcel BoundaryStreamsWetlands	<ul style="list-style-type: none">Milepost MarkerMunicipal BoundaryCounty BoundaryFire/EMS LocationIntersection Node	Historic Resources (Listed in or eligible for the National Register) <ul style="list-style-type: none">Eligible Architectural ResourceListed Architectural ResourceBattlefield (Eligible)
--	---	---	--	--

Map 52 of 151

PRELIMINARY DESIGN - SUBJECT TO CHANGE WITHOUT NOTICE

02505001,000

Feet



Southeast High Speed Rail - Virginia

Preferred Alternative

- Rail Alignment
- Associated Road Work
- Proposed Rail Right of Way
- Proposed Road Right of Way
- Proposed Easement
- Proposed Bridge
- Proposed Road Closure
- Proposed Retaining Wall

Other Alternatives from DEIS

- Rail Alignment
- Associated Road Work
- Rail or Road Right of Way

Existing Bridge

- Existing Rail Right of Way
- Parcel Boundary
- Streams
- Wetlands

Milepost Marker

- Municipal Boundary
- County Boundary
- Fire/EMS Location
- Intersection Node

Historic Resources (Listed in or eligible for the National Register)

- Eligible Architectural Resource
- Listed Architectural Resource
- Battlefield (Eligible)

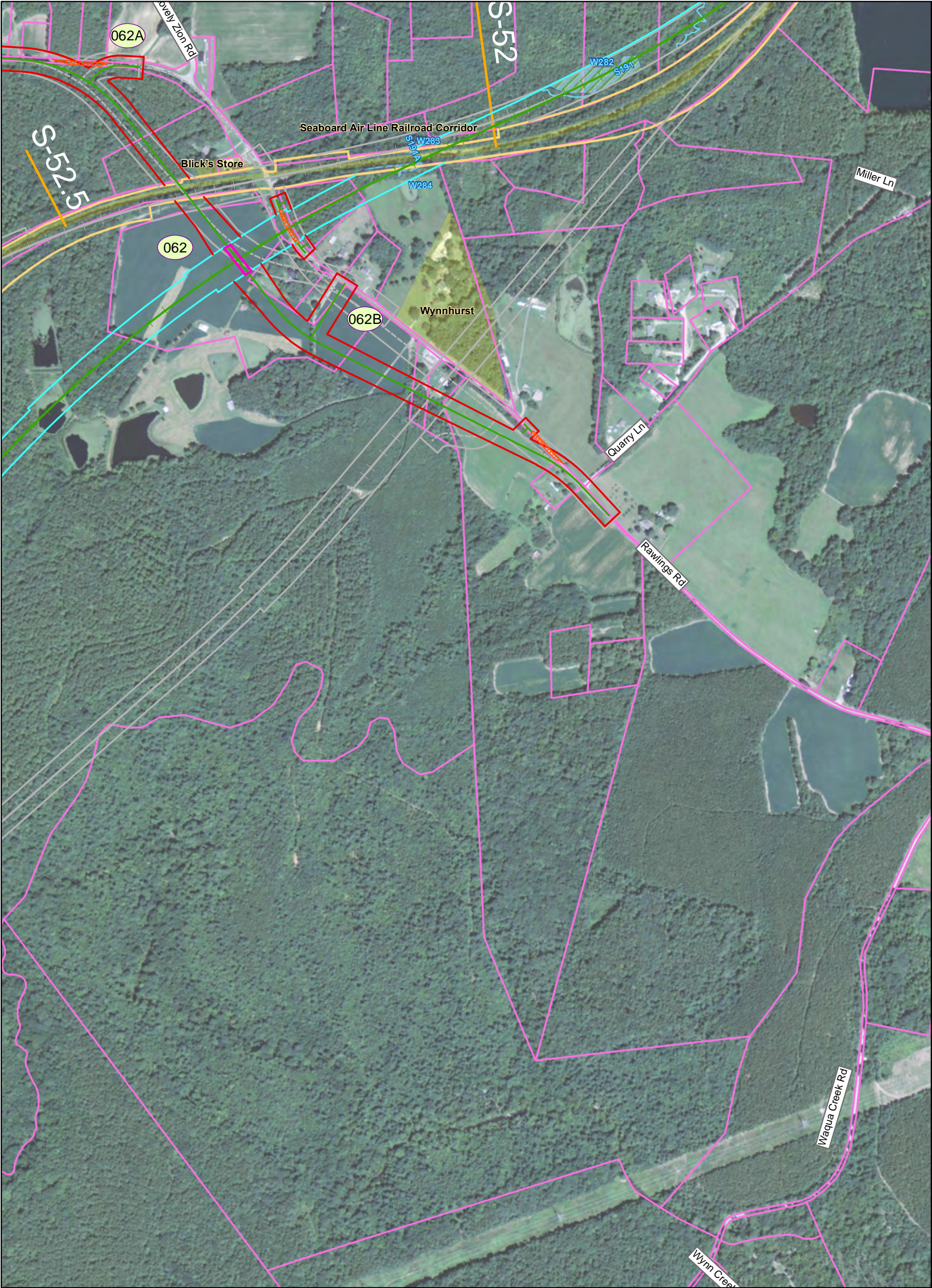
Map 53 of 151

Prepared: June 3, 2015

PRELIMINARY DESIGN - SUBJECT TO CHANGE WITHOUT NOTICE

0 250 500 1,000 Feet

N



Southeast High Speed Rail - Virginia

Preferred Alternative <ul style="list-style-type: none">Rail AlignmentAssociated Road WorkProposed Rail Right of WayProposed Road Right of WayProposed EasementProposed BridgeProposed Road ClosureProposed Retaining Wall	Other Alternatives from DEIS <ul style="list-style-type: none">Rail AlignmentAssociated Road WorkRail or Road Right of Way	<ul style="list-style-type: none">Existing BridgeExisting Rail Right of WayParcel BoundaryStreamsWetlands	<ul style="list-style-type: none">Milepost MarkerMunicipal BoundaryCounty BoundaryFire/EMS LocationIntersection Node	Historic Resources (Listed in or eligible for the National Register) <ul style="list-style-type: none">Eligible Architectural ResourceListed Architectural ResourceBattlefield (Eligible)
--	---	---	--	--

Map 55 of 151

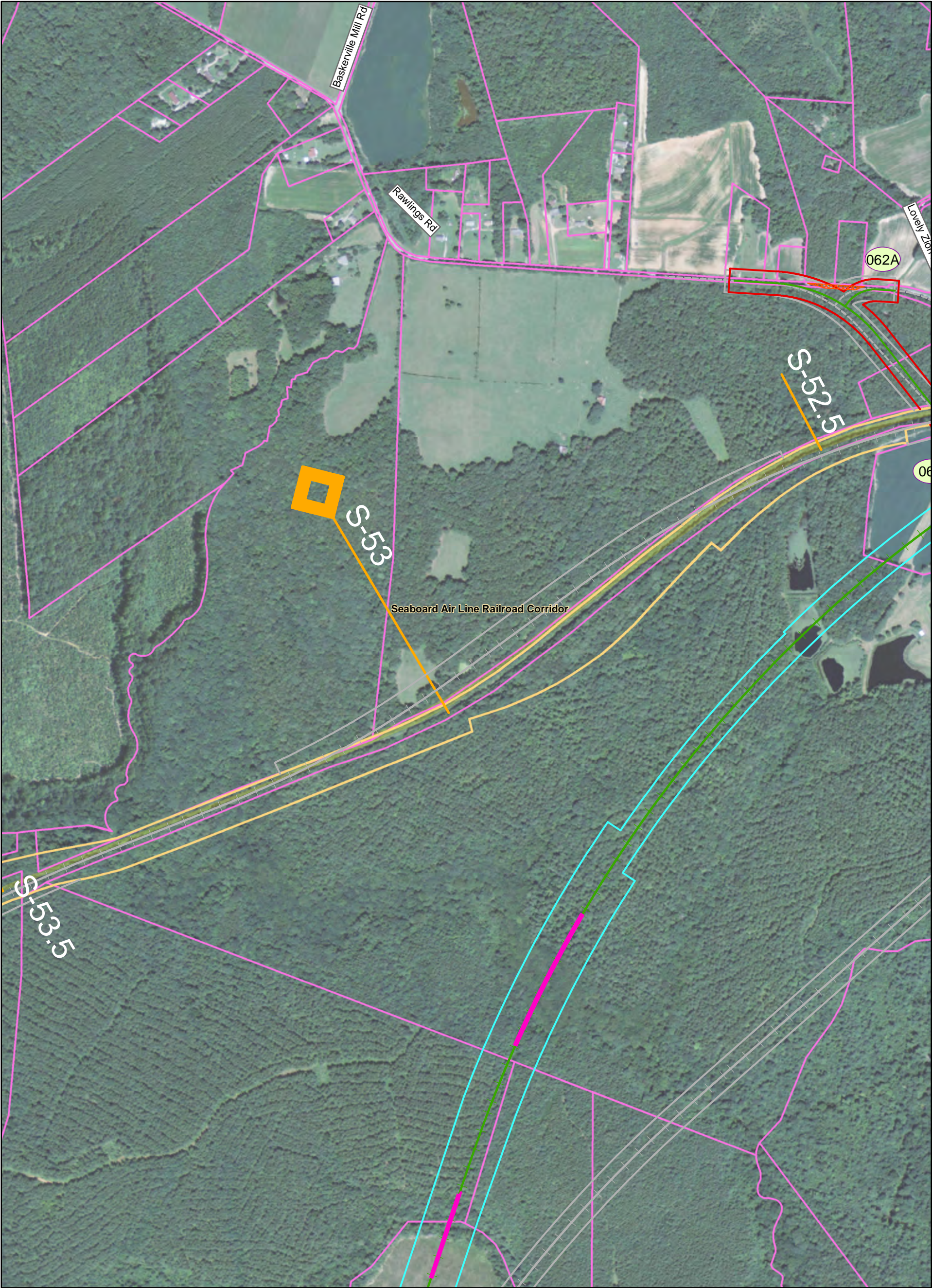
Prepared: June 3, 2015

PRELIMINARY DESIGN - SUBJECT TO CHANGE WITHOUT NOTICE

02505001,000

Feet

N



Southeast High Speed Rail - Virginia

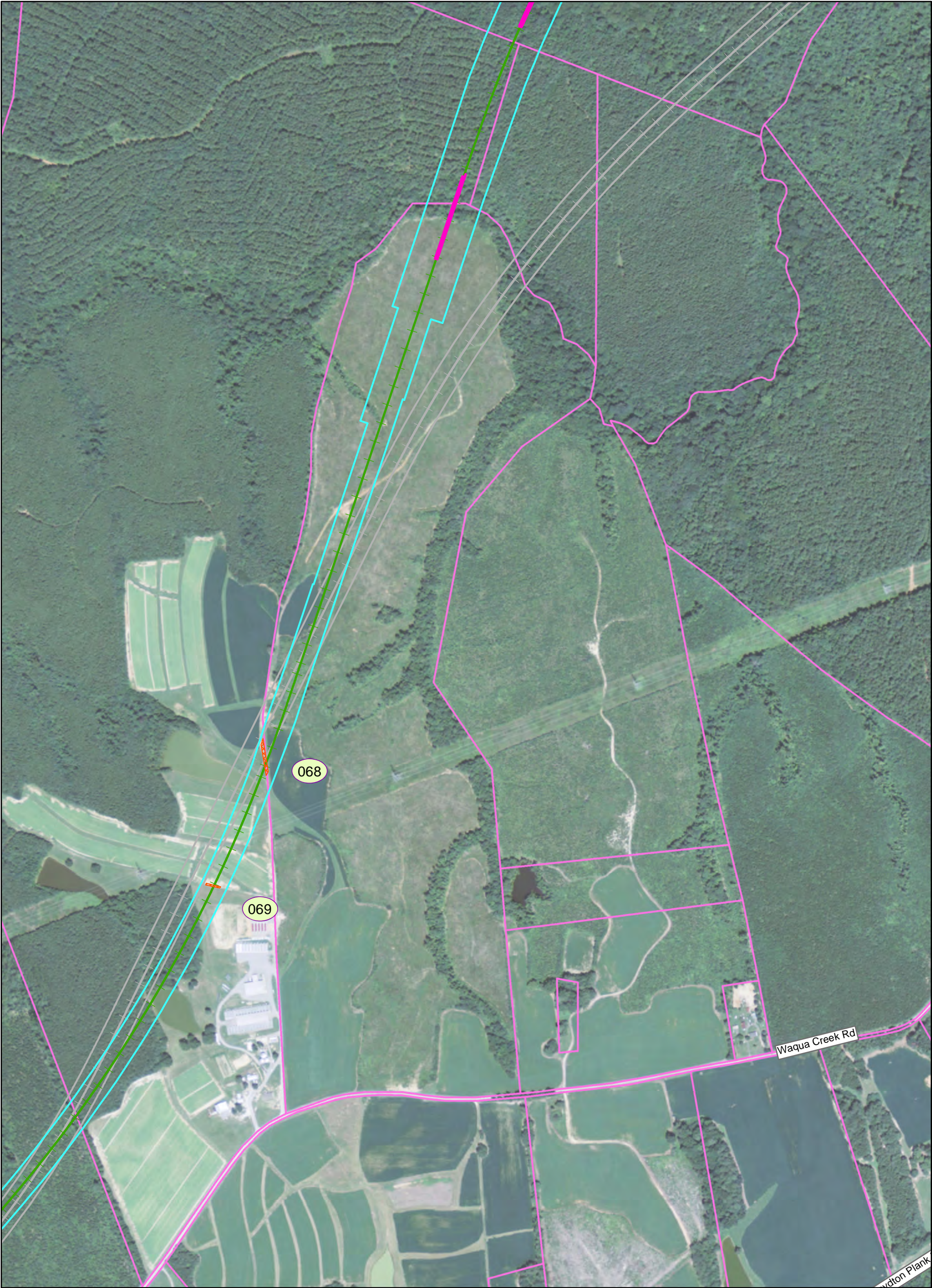
Preferred Alternative <ul style="list-style-type: none">Rail AlignmentAssociated Road WorkProposed Rail Right of WayProposed Road Right of WayProposed EasementProposed BridgeProposed Road ClosureProposed Retaining Wall	Other Alternatives from DEIS <ul style="list-style-type: none">Rail AlignmentAssociated Road WorkRail or Road Right of Way	<ul style="list-style-type: none">Existing BridgeExisting Rail Right of WayParcel BoundaryStreamsWetlands	<ul style="list-style-type: none">Milepost MarkerMunicipal BoundaryCounty BoundaryFire/EMS LocationIntersection Node	Historic Resources (Listed in or eligible for the National Register) <ul style="list-style-type: none">Eligible Architectural ResourceListed Architectural ResourceBattlefield (Eligible)
--	---	---	--	--

Map 56 of 151

PRELIMINARY DESIGN - SUBJECT TO CHANGE WITHOUT NOTICE

02505001,000

Feet



Southeast High Speed Rail - Virginia

Preferred Alternative

- Rail Alignment
- Associated Road Work
- Proposed Rail Right of Way
- Proposed Road Right of Way
- Proposed Easement
- Proposed Bridge
- Proposed Road Closure
- Proposed Retaining Wall

Other Alternatives from DEIS

- Rail Alignment
- Associated Road Work
- Rail or Road Right of Way

Existing Bridge

- Existing Rail Right of Way
- Parcel Boundary
- Streams
- Wetlands

Milepost Marker

- Municipal Boundary
- County Boundary
- Fire/EMS Location
- Intersection Node

Historic Resources (Listed in or eligible for the National Register)

- Eligible Architectural Resource
- Listed Architectural Resource
- Battlefield (Eligible)

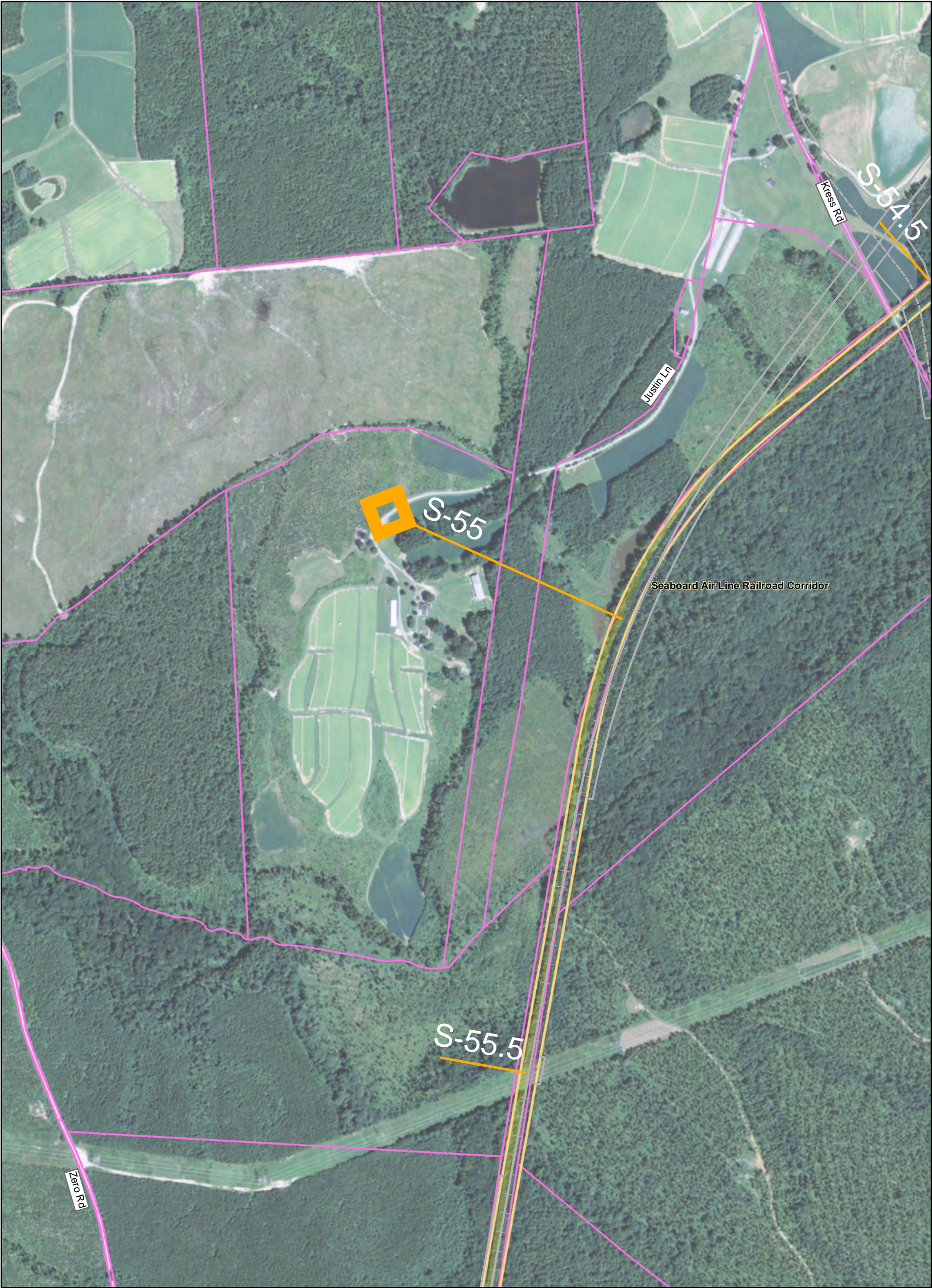
Map 57 of 151

Prepared: June 3, 2015

PRELIMINARY DESIGN - SUBJECT TO CHANGE WITHOUT NOTICE

0 250 500 1,000 Feet

N



Southeast High Speed Rail - Virginia

Preferred Alternative

- Rail Alignment
- Associated Road Work
- Proposed Rail Right of Way
- Proposed Road Right of Way
- Proposed Easement
- Proposed Bridge
- Proposed Road Closure
- Proposed Retaining Wall

Other Alternatives from DEIS

- Rail Alignment
- Associated Road Work
- Rail or Road Right of Way

Existing Bridge

- Existing Bridge
- Existing Rail Right of Way
- Parcel Boundary
- Streams
- Wetlands

Milepost Marker

- Municipal Boundary
- County Boundary
- Fire/EMS Location
- Intersection Node

Historic Resources (Listed in or eligible for the National Register)

- Eligible Architectural Resource
- Listed Architectural Resource
- Battlefield (Eligible)

Map 59 of 151

Prepared: June 3, 2015

PRELIMINARY DESIGN - SUBJECT TO CHANGE WITHOUT NOTICE

0

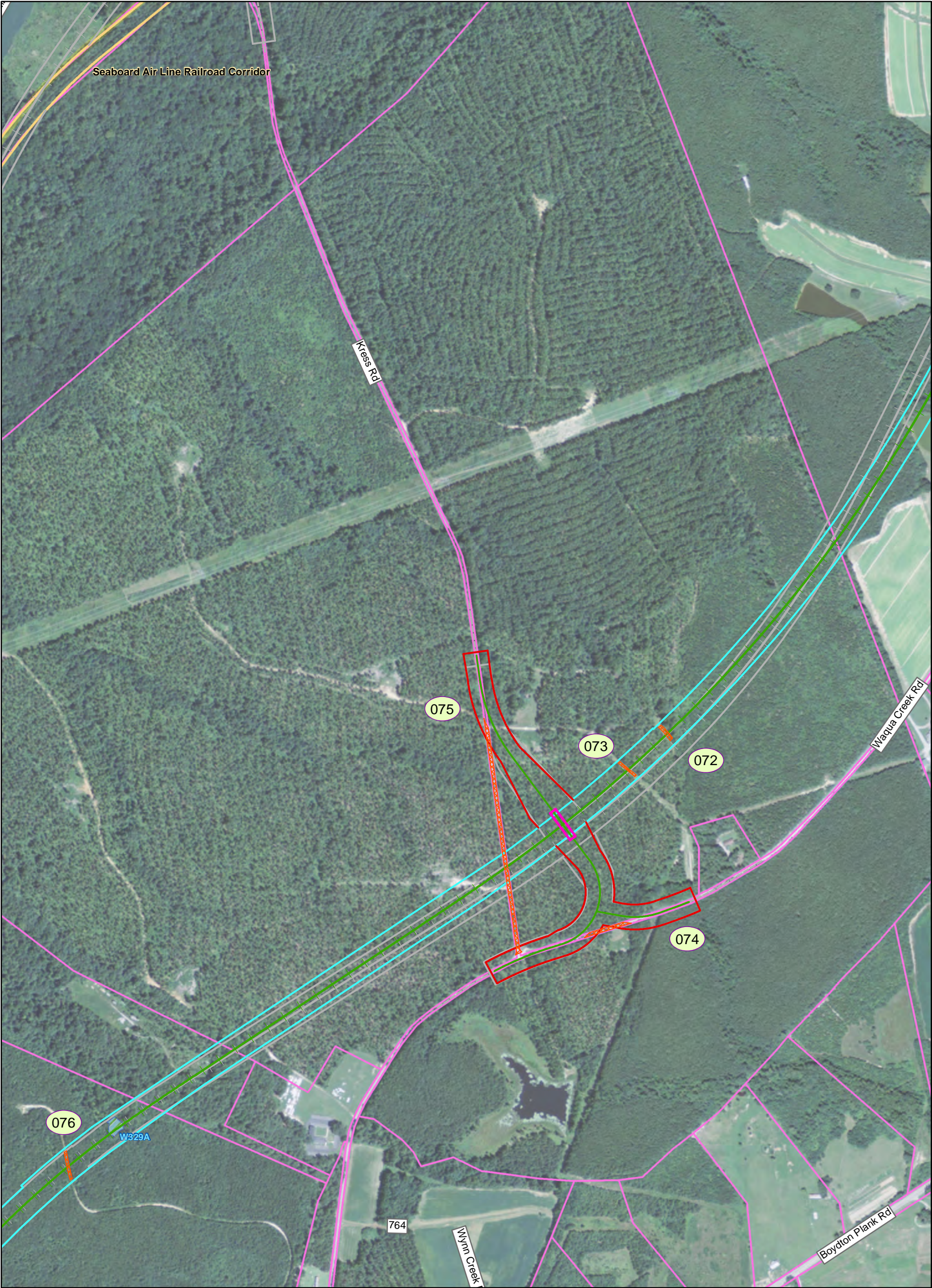
250

500

1,000

Feet

N



Southeast High Speed Rail - Virginia

Preferred Alternative

- Rail Alignment
- Associated Road Work
- Proposed Rail Right of Way
- Proposed Road Right of Way
- Proposed Easement
- Proposed Bridge
- Proposed Road Closure
- Proposed Retaining Wall

Other Alternatives from DEIS

- Rail Alignment
- Associated Road Work
- Rail or Road Right of Way

- Existing Bridge
- Existing Rail Right of Way
- Parcel Boundary
- Streams
- Wetlands

- Milepost Marker
- Municipal Boundary
- County Boundary
- Fire/EMS Location
- Intersection Node

**Historic Resources
(Listed in or eligible for the National Register)**

- Eligible Architectural Resource
- Listed Architectural Resource
- Battlefield (Eligible)

Map 60 of 151

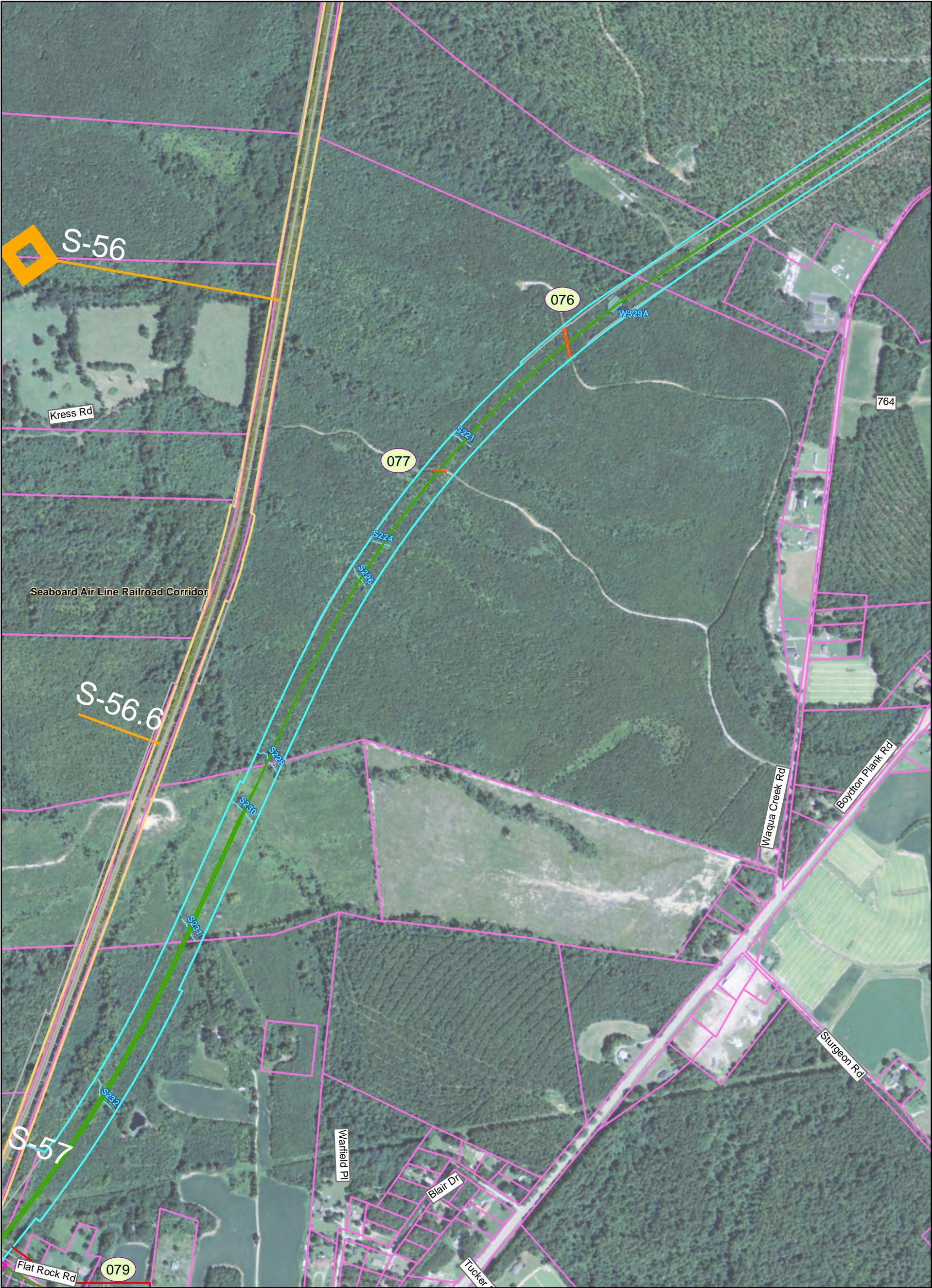
Prepared: June 3, 2015

PRELIMINARY DESIGN - SUBJECT TO CHANGE WITHOUT NOTICE

02505001,000

Feet

N



Southeast High Speed Rail - Virginia

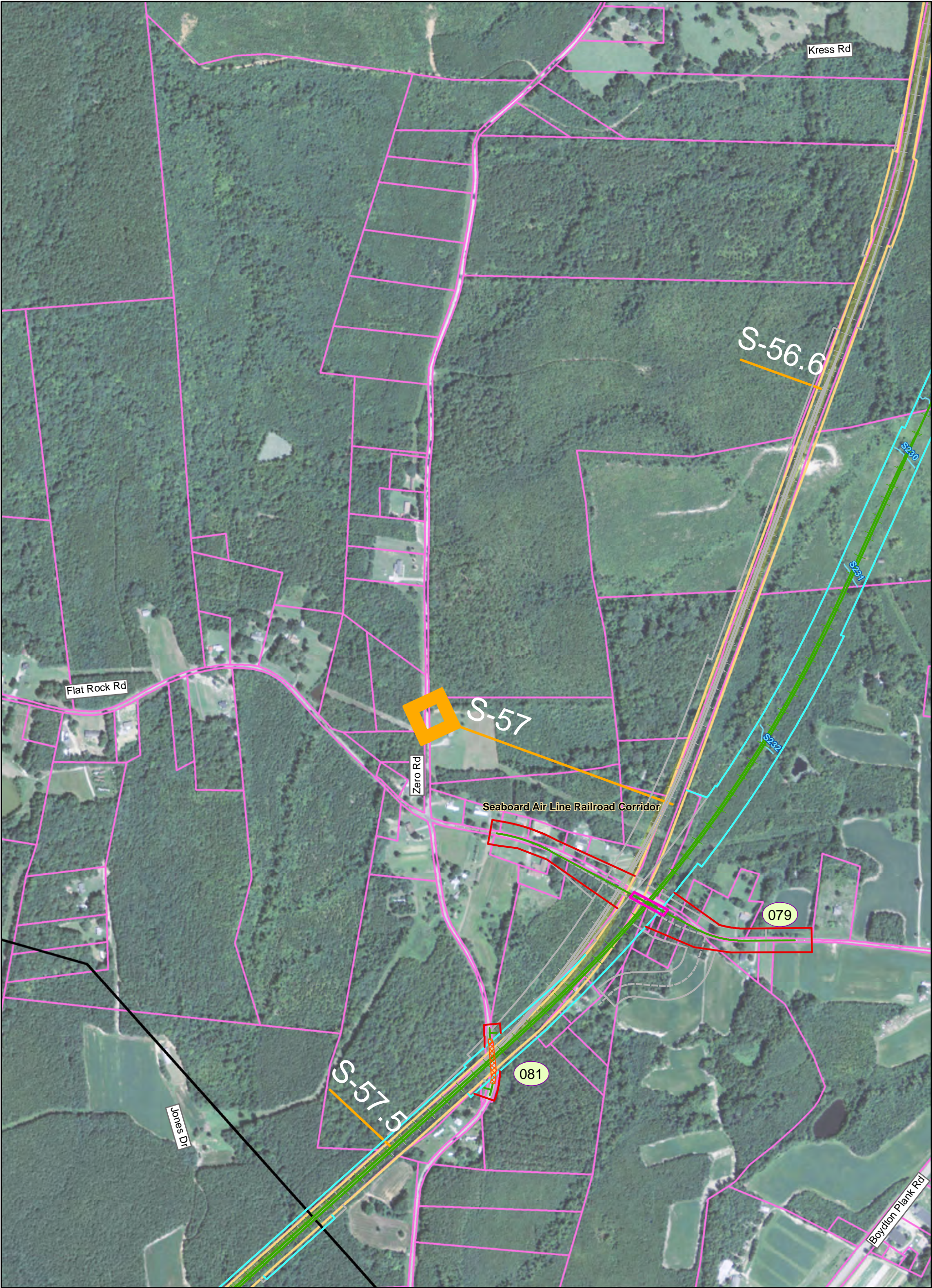
Preferred Alternative <ul style="list-style-type: none">Rail AlignmentAssociated Road WorkProposed Rail Right of WayProposed Road Right of WayProposed EasementProposed BridgeProposed Road ClosureProposed Retaining Wall	Other Alternatives from DEIS <ul style="list-style-type: none">Rail AlignmentAssociated Road WorkRail or Road Right of Way	<ul style="list-style-type: none">Existing BridgeExisting Rail Right of WayParcel BoundaryStreamsWetlands	<ul style="list-style-type: none">Milepost MarkerMunicipal BoundaryCounty BoundaryFire/EMS LocationIntersection Node	Historic Resources (Listed in or eligible for the National Register) <ul style="list-style-type: none">Eligible Architectural ResourceListed Architectural ResourceBattlefield (Eligible)
--	---	---	--	--

Map 61 of 151

PRELIMINARY DESIGN - SUBJECT TO CHANGE WITHOUT NOTICE

02505001,000

Feet



Southeast High Speed Rail - Virginia

Preferred Alternative

- Rail Alignment
- Associated Road Work
- Proposed Rail Right of Way
- Proposed Road Right of Way
- Proposed Easement
- Proposed Bridge
- Proposed Road Closure
- Proposed Retaining Wall

Other Alternatives from DEIS

- Rail Alignment
- Associated Road Work
- Rail or Road Right of Way

Existing Infrastructure

- Existing Bridge
- Existing Rail Right of Way
- Parcel Boundary
- Streams
- Wetlands

Markers and Boundaries

- Milepost Marker
- Municipal Boundary
- County Boundary
- Fire/EMS Location
- Intersection Node

Historic Resources (Listed in or eligible for the National Register)

- Eligible Architectural Resource
- Listed Architectural Resource
- Battlefield (Eligible)

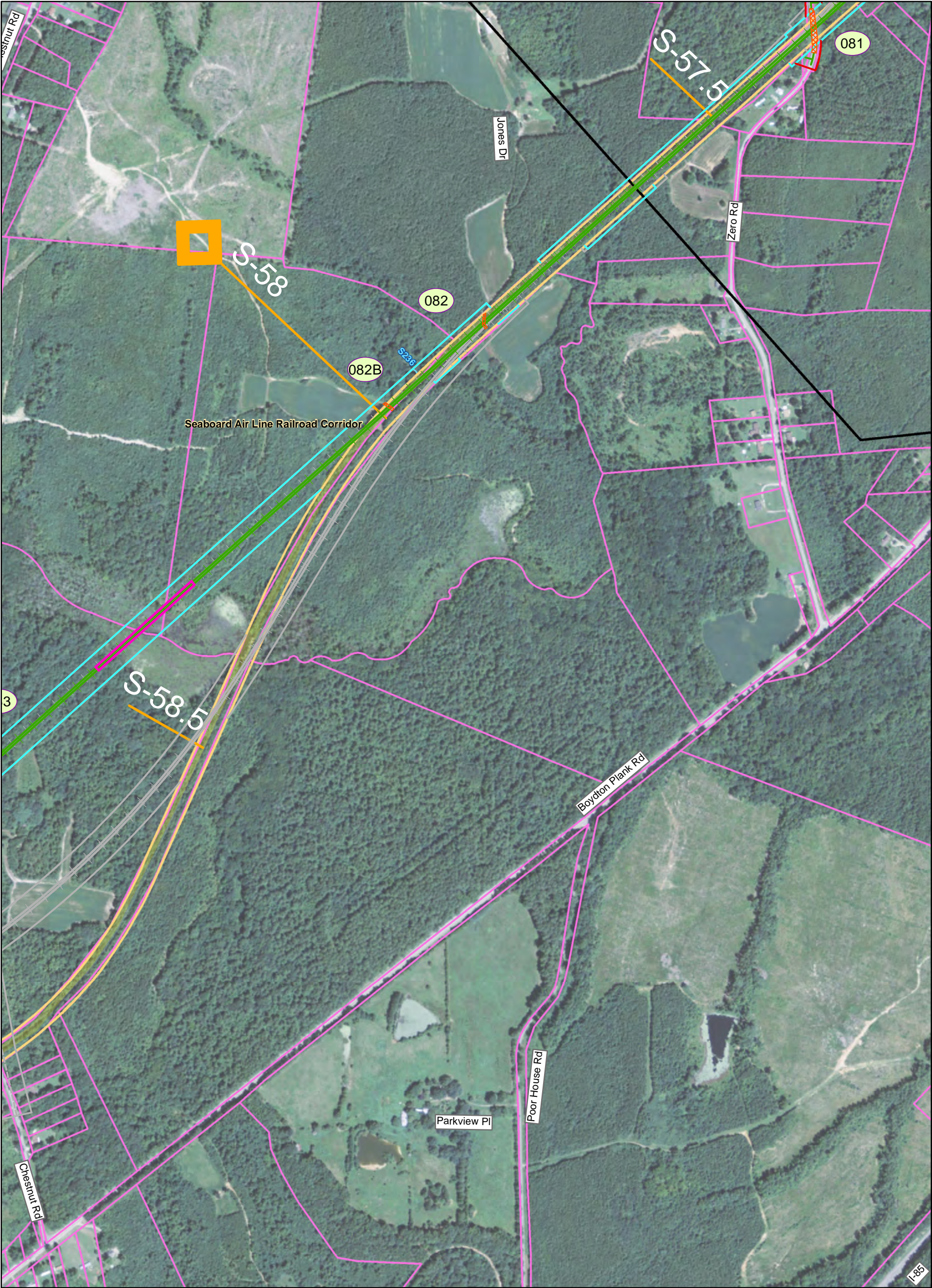
Map 62 of 151

Prepared: June 3, 2015

PRELIMINARY DESIGN - SUBJECT TO CHANGE WITHOUT NOTICE

0 250 500 1,000 Feet

N



Southeast High Speed Rail - Virginia

Preferred Alternative <ul style="list-style-type: none">Rail AlignmentAssociated Road WorkProposed Rail Right of WayProposed Road Right of WayProposed EasementProposed BridgeProposed Road ClosureProposed Retaining Wall	Other Alternatives from DEIS <ul style="list-style-type: none">Rail AlignmentAssociated Road WorkRail or Road Right of Way	<ul style="list-style-type: none">Existing BridgeExisting Rail Right of WayParcel BoundaryStreamsWetlands	<ul style="list-style-type: none">Milepost MarkerMunicipal BoundaryCounty BoundaryFire/EMS LocationIntersection Node	Historic Resources (Listed in or eligible for the National Register) <ul style="list-style-type: none">Eligible Architectural ResourceListed Architectural ResourceBattlefield (Eligible)
--	---	---	--	--

Map 63 of 151

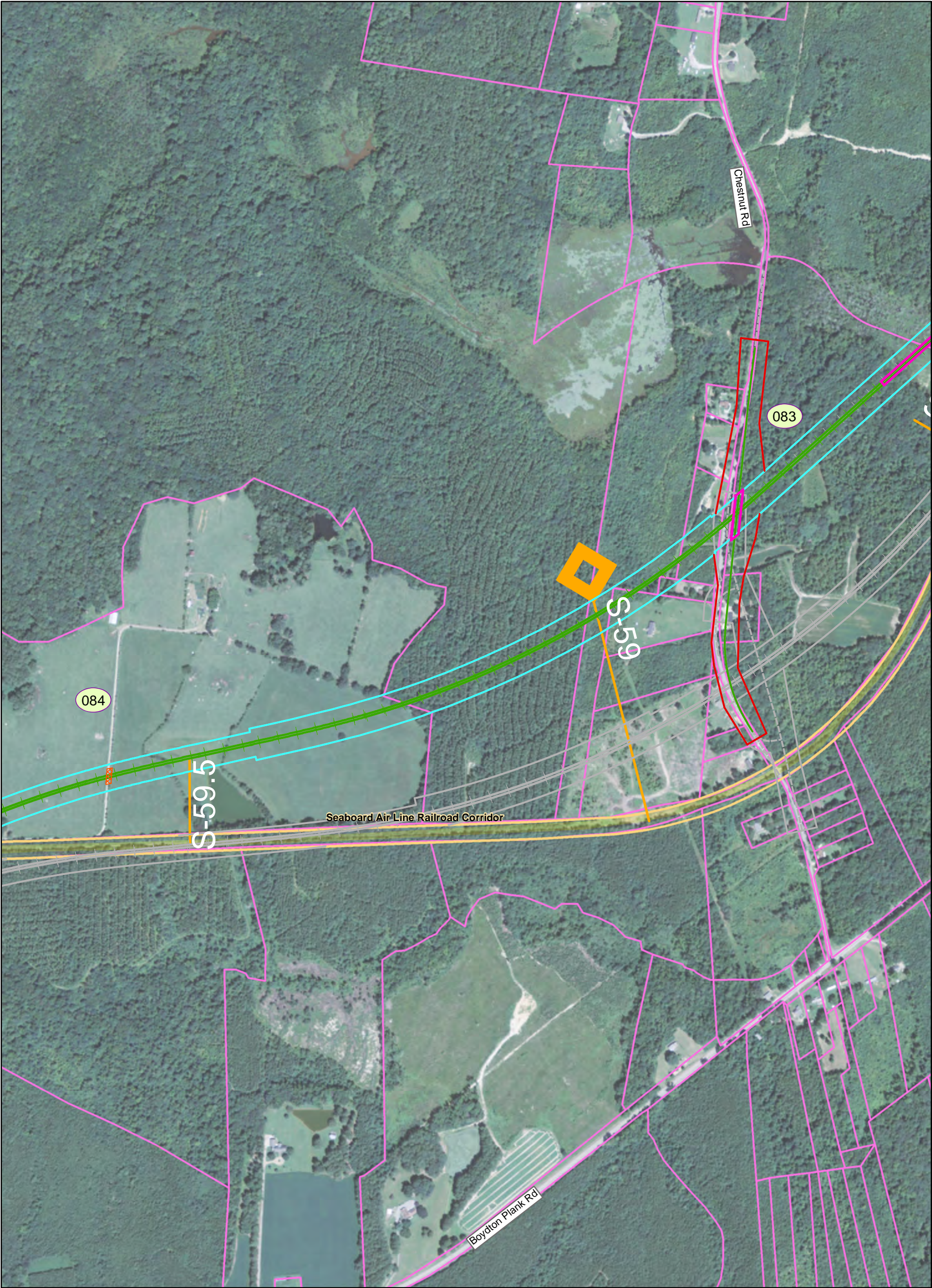
PREPARED: June 3, 2015

PRELIMINARY DESIGN - SUBJECT TO CHANGE WITHOUT NOTICE

02505001,000

Feet

N



Southeast High Speed Rail - Virginia

Preferred Alternative <ul style="list-style-type: none">Rail AlignmentAssociated Road WorkProposed Rail Right of WayProposed Road Right of WayProposed EasementProposed BridgeProposed Road ClosureProposed Retaining Wall	Other Alternatives from DEIS <ul style="list-style-type: none">Rail AlignmentAssociated Road WorkRail or Road Right of Way	<ul style="list-style-type: none">Existing BridgeExisting Rail Right of WayParcel BoundaryStreamsWetlands	<ul style="list-style-type: none">Milepost MarkerMunicipal BoundaryCounty BoundaryFire/EMS LocationIntersection Node	Historic Resources (Listed in or eligible for the National Register) <ul style="list-style-type: none">Eligible Architectural ResourceListed Architectural ResourceBattlefield (Eligible)
--	---	---	--	--

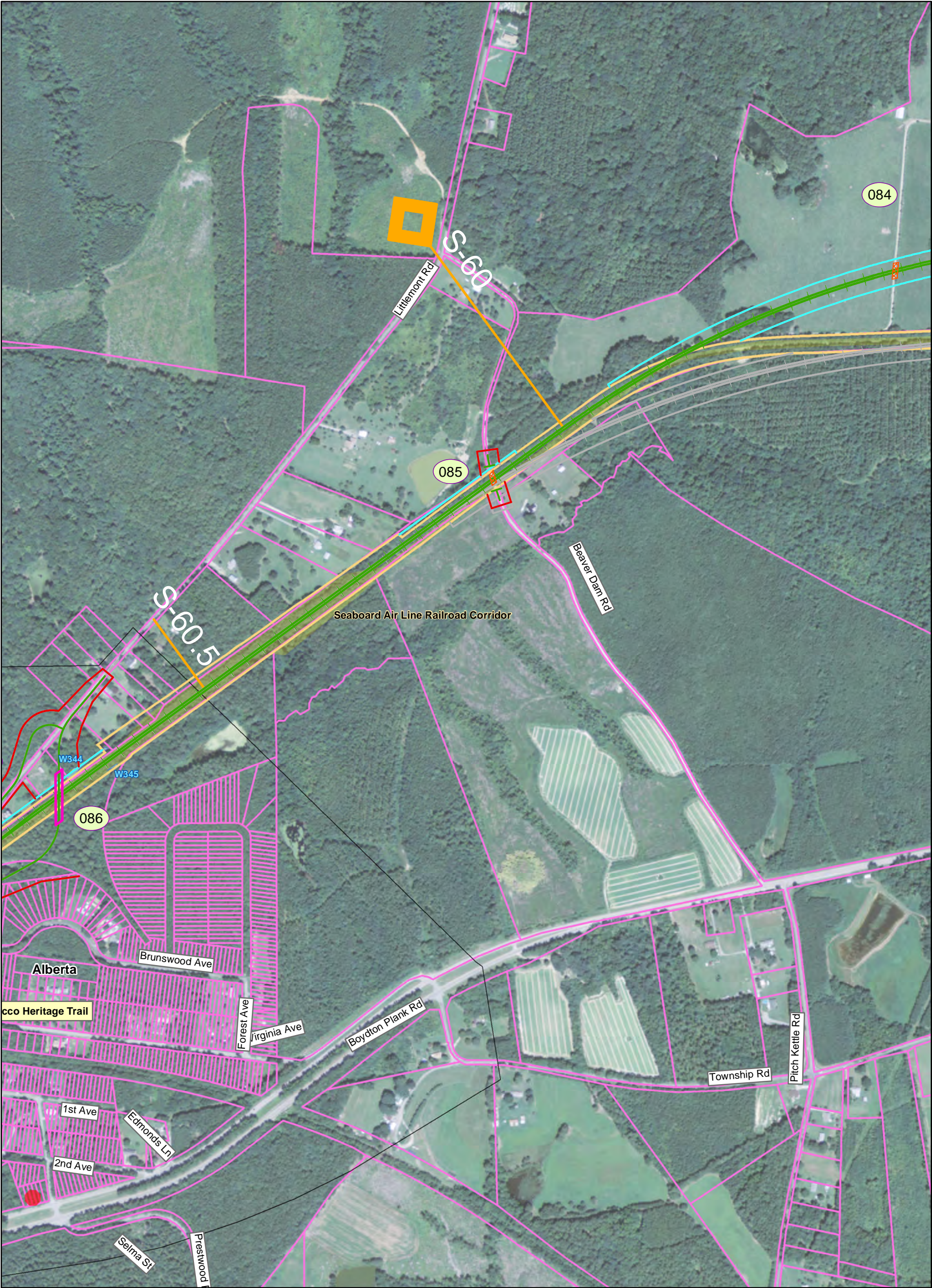
Map 64 of 151

PRELIMINARY DESIGN - SUBJECT TO CHANGE WITHOUT NOTICE

02505001,000

Feet

N



Southeast High Speed Rail - Virginia

Preferred Alternative

- Rail Alignment
- Associated Road Work
- Proposed Rail Right of Way
- Proposed Road Right of Way
- Proposed Easement
- Proposed Bridge
- Proposed Road Closure
- Proposed Retaining Wall

Other Alternatives from DEIS

- Rail Alignment
- Associated Road Work
- Rail or Road Right of Way

Existing Features

- Existing Bridge
- Existing Rail Right of Way
- Parcel Boundary
- Streams
- Wetlands

Administrative

- Milepost Marker
- Municipal Boundary
- County Boundary
- Fire/EMS Location
- Intersection Node

**Historic Resources
(Listed in or eligible for the National Register)**

- Eligible Architectural Resource
- Listed Architectural Resource
- Battlefield (Eligible)

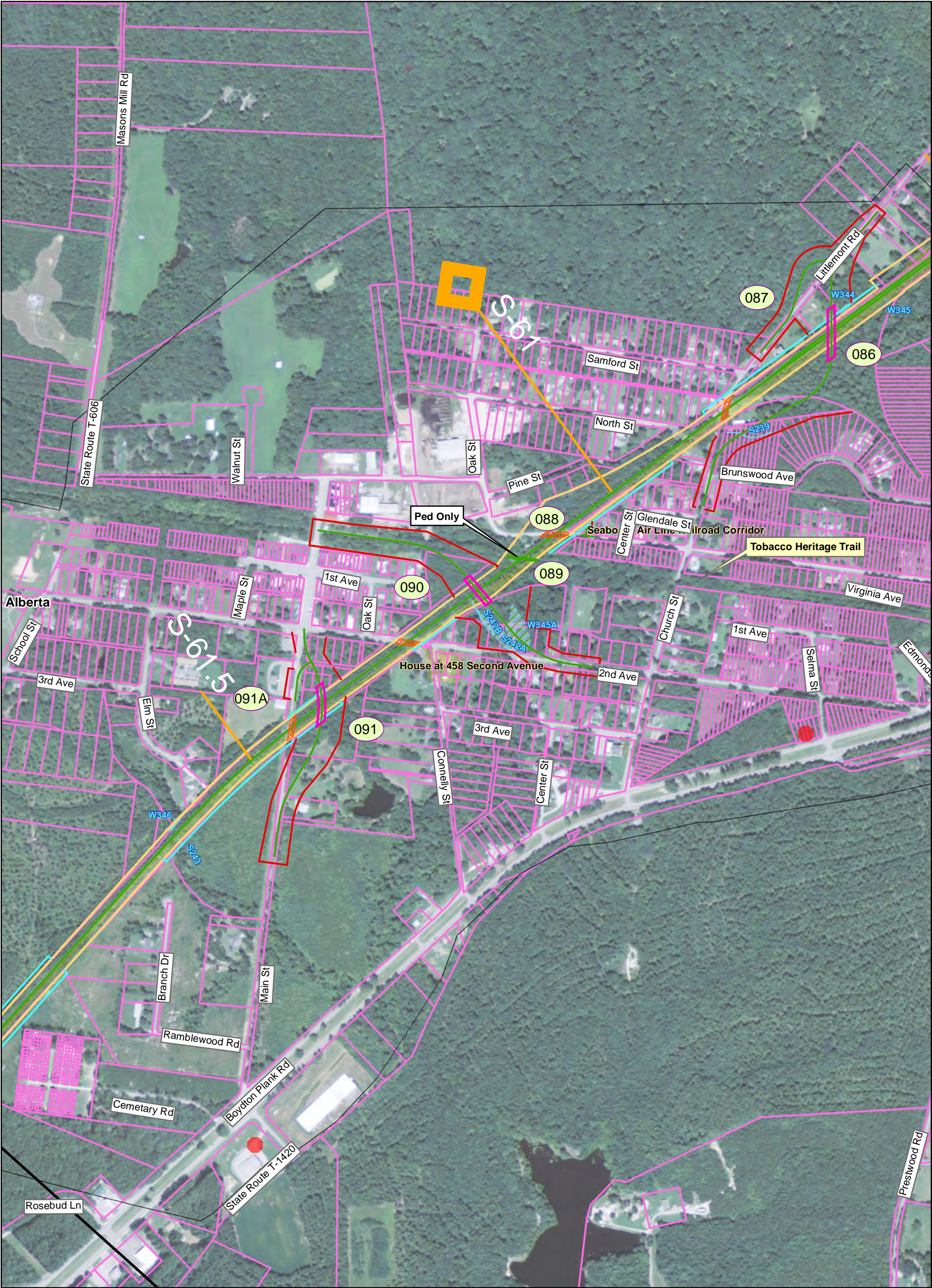
Map 65 of 151

Prepared: June 3, 2015

PRELIMINARY DESIGN - SUBJECT TO CHANGE WITHOUT NOTICE

0 250 500 1,000 Feet

N



Southeast High Speed Rail - Virginia

Preferred Alternative

- Rail Alignment
- Associated Road Work
- Proposed Rail Right of Way
- Proposed Road Right of Way
- Proposed Easement
- Proposed Bridge
- Proposed Road Closure
- Proposed Retaining Wall

Other Alternatives from DEIS

- Rail Alignment
- Associated Road Work
- Rail or Road Right of Way

Existing Bridge

- Existing Bridge

Existing Rail Right of Way

- Existing Rail Right of Way

Parcel Boundary

- Parcel Boundary

Streams

- Streams

Wetlands

- Wetlands

Milepost Marker

- Milepost Marker

Municipal Boundary

- Municipal Boundary

County Boundary

- County Boundary

Fire/EMS Location

- Fire/EMS Location

Intersection Node

- Intersection Node

Historic Resources (Listed in or eligible for the National Register)

- Eligible Architectural Resource
- Listed Architectural Resource
- Battlefield (Eligible)

Map 66 of 151

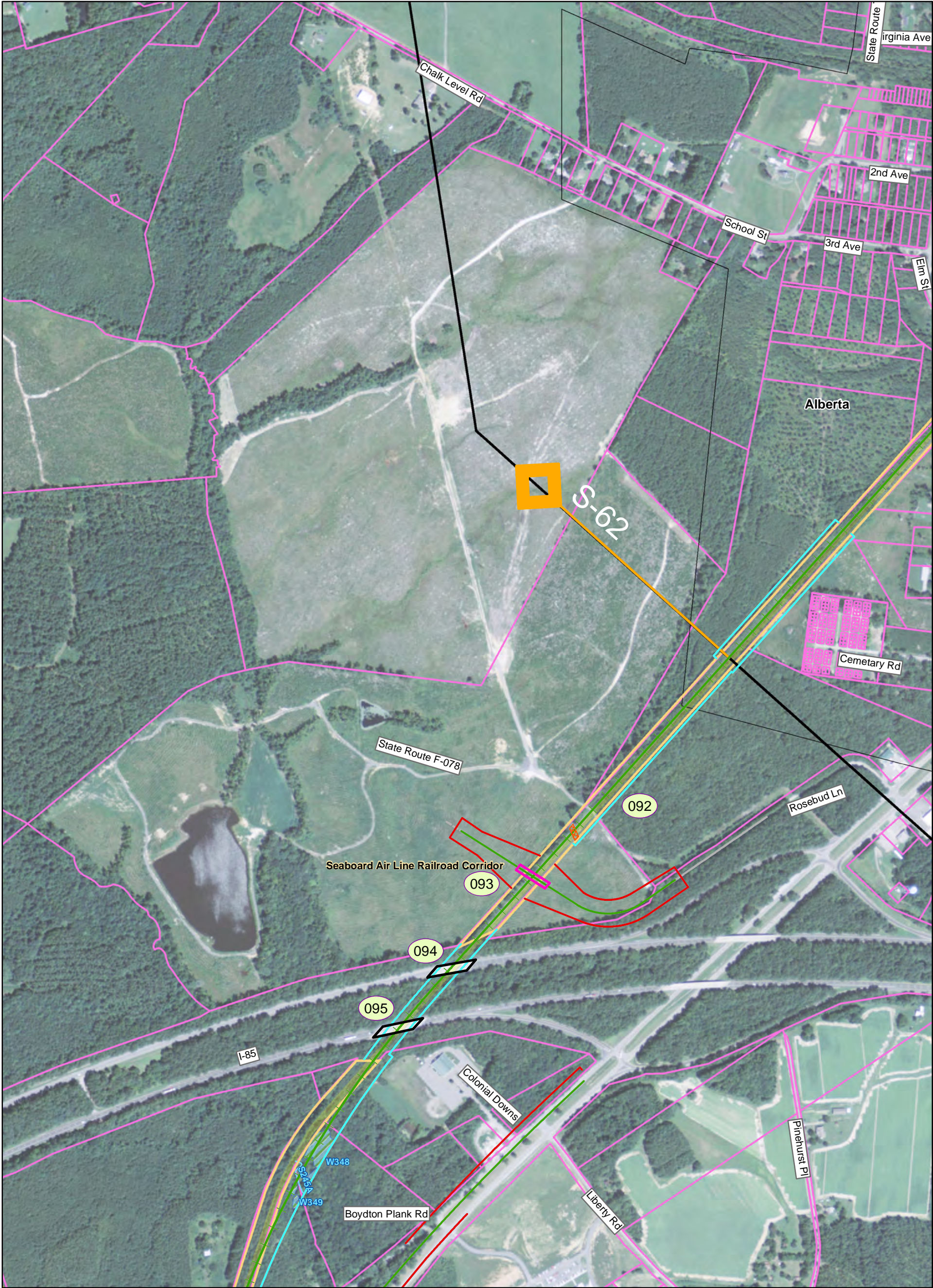
Prepared: June 3, 2015

PRELIMINARY DESIGN - SUBJECT TO CHANGE WITHOUT NOTICE

02505001,000

Feet

N



Southeast High Speed Rail - Virginia

Preferred Alternative

- Rail Alignment
- Associated Road Work
- Proposed Rail Right of Way
- Proposed Road Right of Way
- Proposed Easement
- Proposed Bridge
- Proposed Road Closure
- Proposed Retaining Wall

Other Alternatives from DEIS

- Rail Alignment
- Associated Road Work
- Rail or Road Right of Way

Existing Infrastructure

- Existing Bridge
- Existing Rail Right of Way
- Parcel Boundary
- Streams
- Wetlands

Administrative Boundaries

- Municipal Boundary
- County Boundary

Other Features

- Milepost Marker
- Fire/EMS Location
- Intersection Node

Historic Resources (Listed in or eligible for the National Register)

- Eligible Architectural Resource
- Listed Architectural Resource
- Battlefield (Eligible)

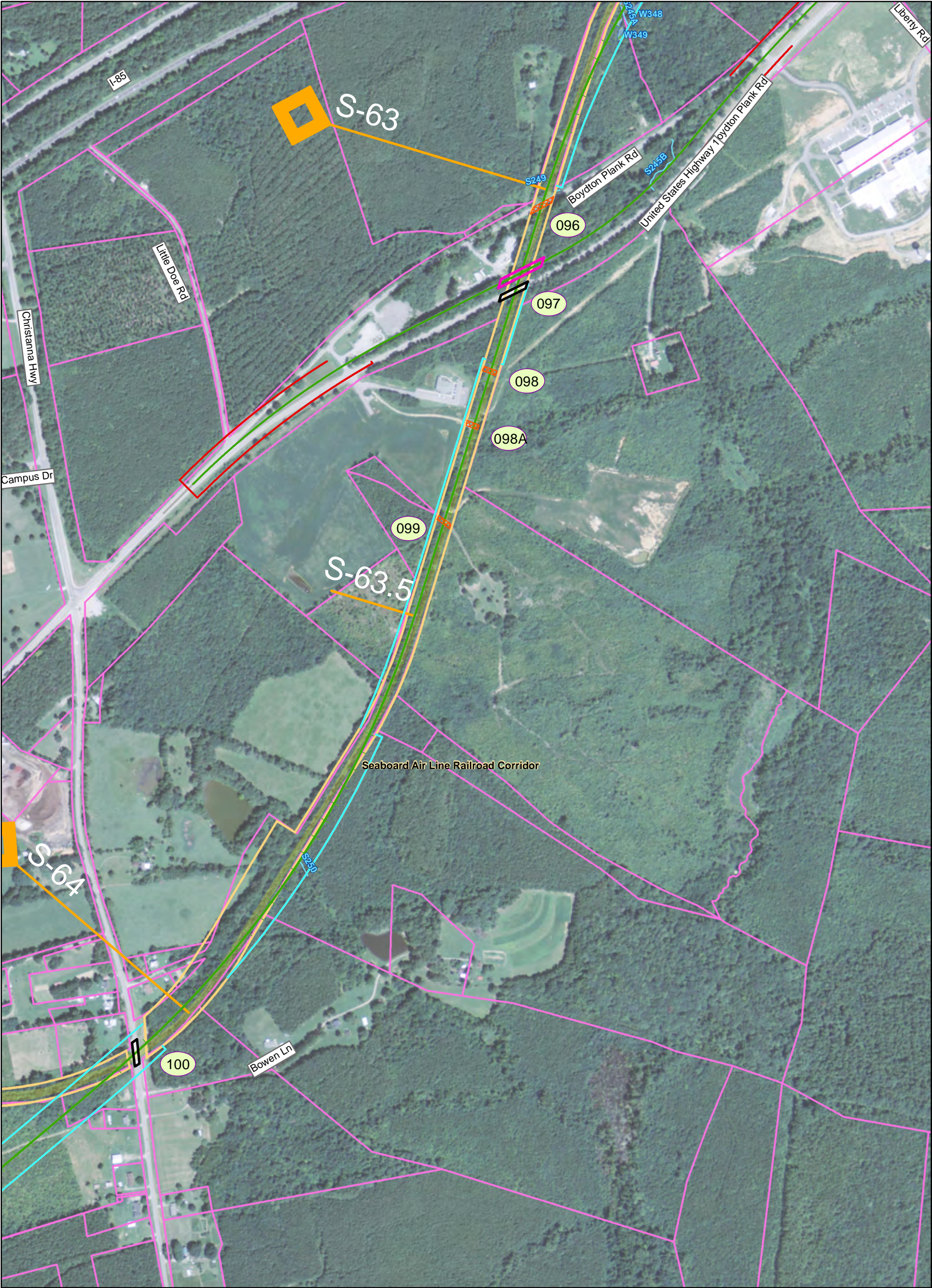
Map 67 of 151

Prepared: June 3, 2015

PRELIMINARY DESIGN - SUBJECT TO CHANGE WITHOUT NOTICE

0 250 500 1,000 Feet

N



Southeast High Speed Rail - Virginia

Preferred Alternative

- Rail Alignment
- Associated Road Work
- Proposed Rail Right of Way
- Proposed Road Right of Way
- Proposed Easement
- Proposed Bridge
- Proposed Road Closure
- Proposed Retaining Wall

Other Alternatives from DEIS

- Rail Alignment
- Associated Road Work
- Rail or Road Right of Way

Existing Bridge

- Existing Bridge
- Existing Rail Right of Way
- Parcel Boundary
- Streams
- Wetlands

Milepost Marker

- Municipal Boundary
- County Boundary
- Fire/EMS Location
- Intersection Node

Historic Resources (Listed in or eligible for the National Register)

- Eligible Architectural Resource
- Listed Architectural Resource
- Battlefield (Eligible)

Map 68 of 151

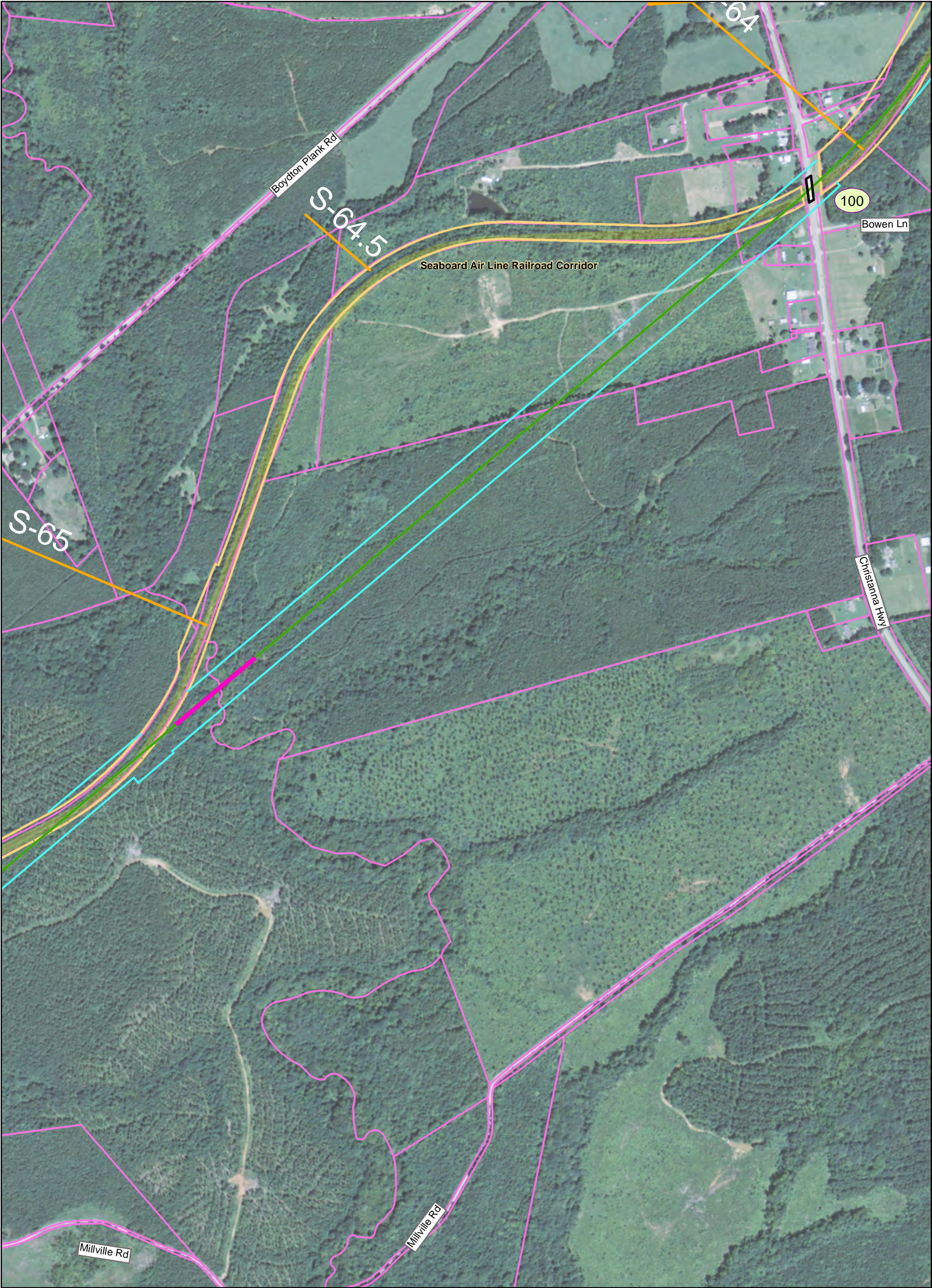
Prepared: June 3, 2015

PRELIMINARY DESIGN - SUBJECT TO CHANGE WITHOUT NOTICE

02505001,000

Feet

N



Southeast High Speed Rail - Virginia

Preferred Alternative <ul style="list-style-type: none">Rail AlignmentAssociated Road WorkProposed Rail Right of WayProposed Road Right of WayProposed EasementProposed BridgeProposed Road ClosureProposed Retaining Wall	Other Alternatives from DEIS <ul style="list-style-type: none">Rail AlignmentAssociated Road WorkRail or Road Right of Way	<ul style="list-style-type: none">Existing BridgeExisting Rail Right of WayParcel BoundaryStreamsWetlands	<ul style="list-style-type: none">Milepost MarkerMunicipal BoundaryCounty BoundaryFire/EMS LocationIntersection Node	Historic Resources (Listed in or eligible for the National Register) <ul style="list-style-type: none">Eligible Architectural ResourceListed Architectural ResourceBattlefield (Eligible)
--	---	---	--	--

Map 69 of 151

PRELIMINARY DESIGN - SUBJECT TO CHANGE WITHOUT NOTICE

02505001,000

Feet

Prepared: June 3, 2015