



# D BUILD ALTERNATIVES AREA 2—NORTHERN VIRGINIA



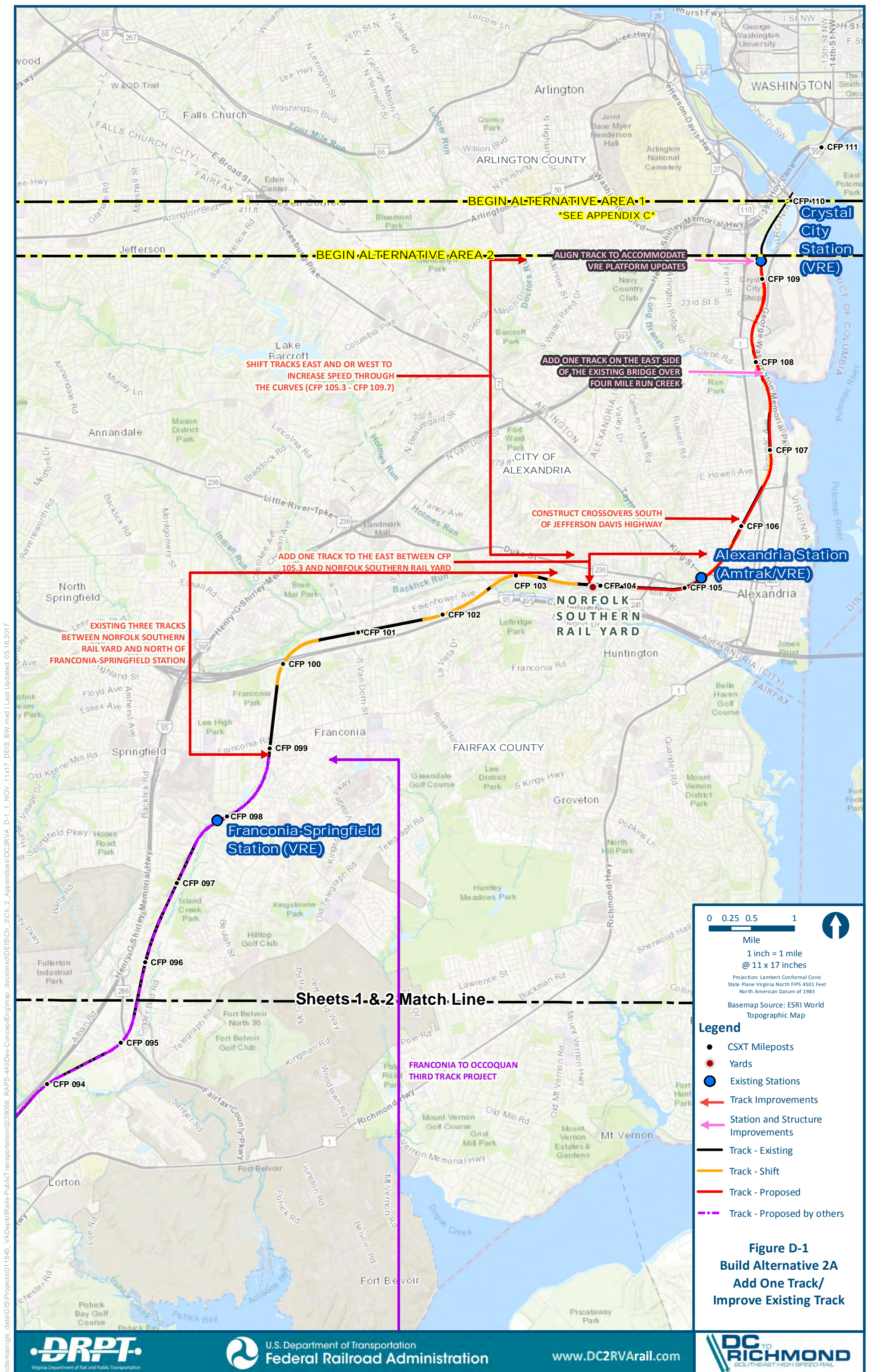
D.C. TO RICHMOND SOUTHEAST HIGH SPEED RAIL

# D BUILD ALTERNATIVES: AREA 2—NORTHERN VIRGINIA

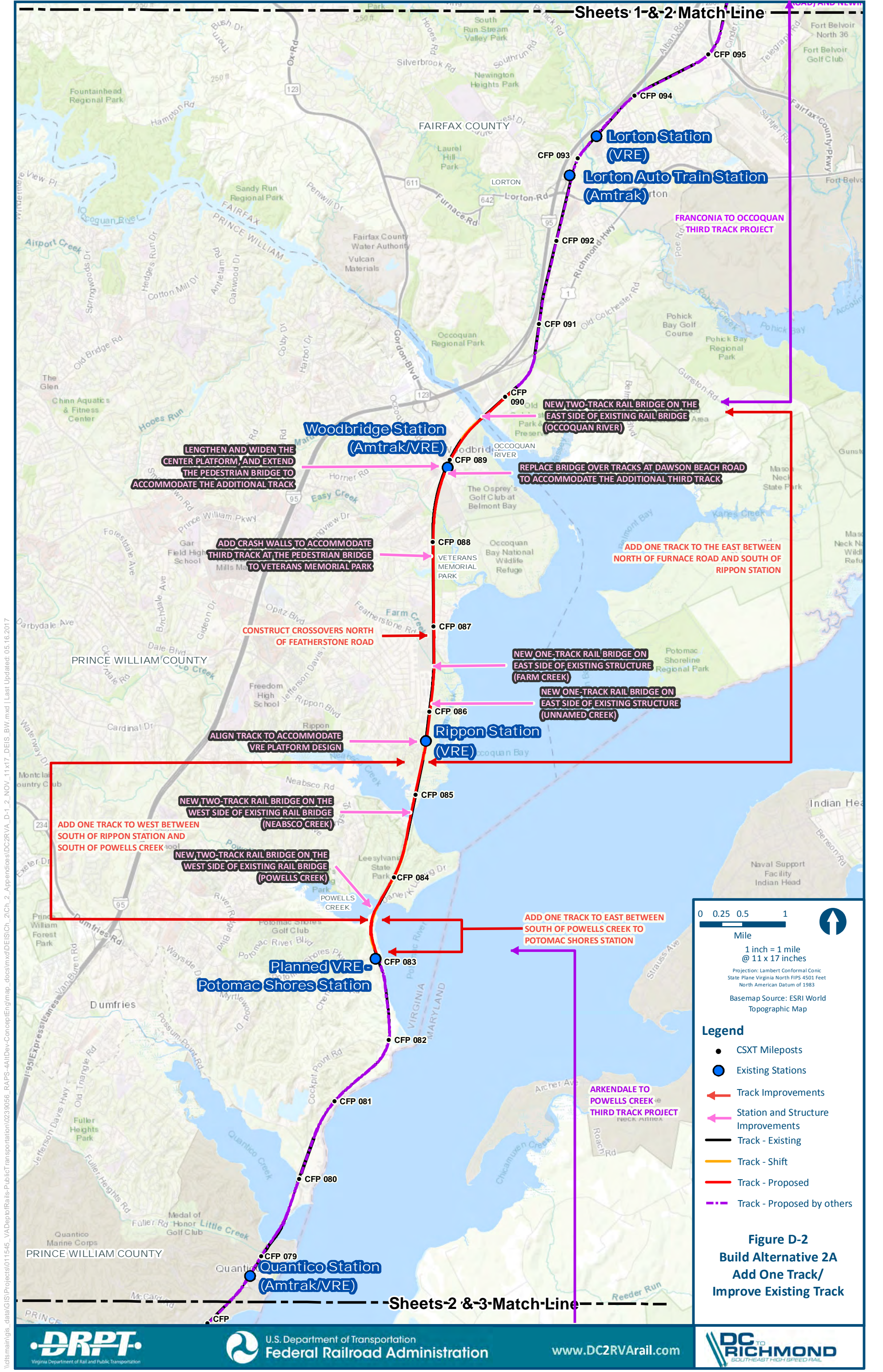
---

FIGURE D-1: BUILD ALTERNATIVE 2A, SHEET 1 .....	D-2
FIGURE D-2: BUILD ALTERNATIVE 2A, SHEET 2 .....	D-3
FIGURE D-3: BUILD ALTERNATIVE 2A, SHEET 3 .....	D-4
MAPBOOK D-1 BUILD ALTERNATIVE 2A — INDEX SHEET.....	D-5
MAPBOOK D-1 BUILD ALTERNATIVE 2A .....	D-8



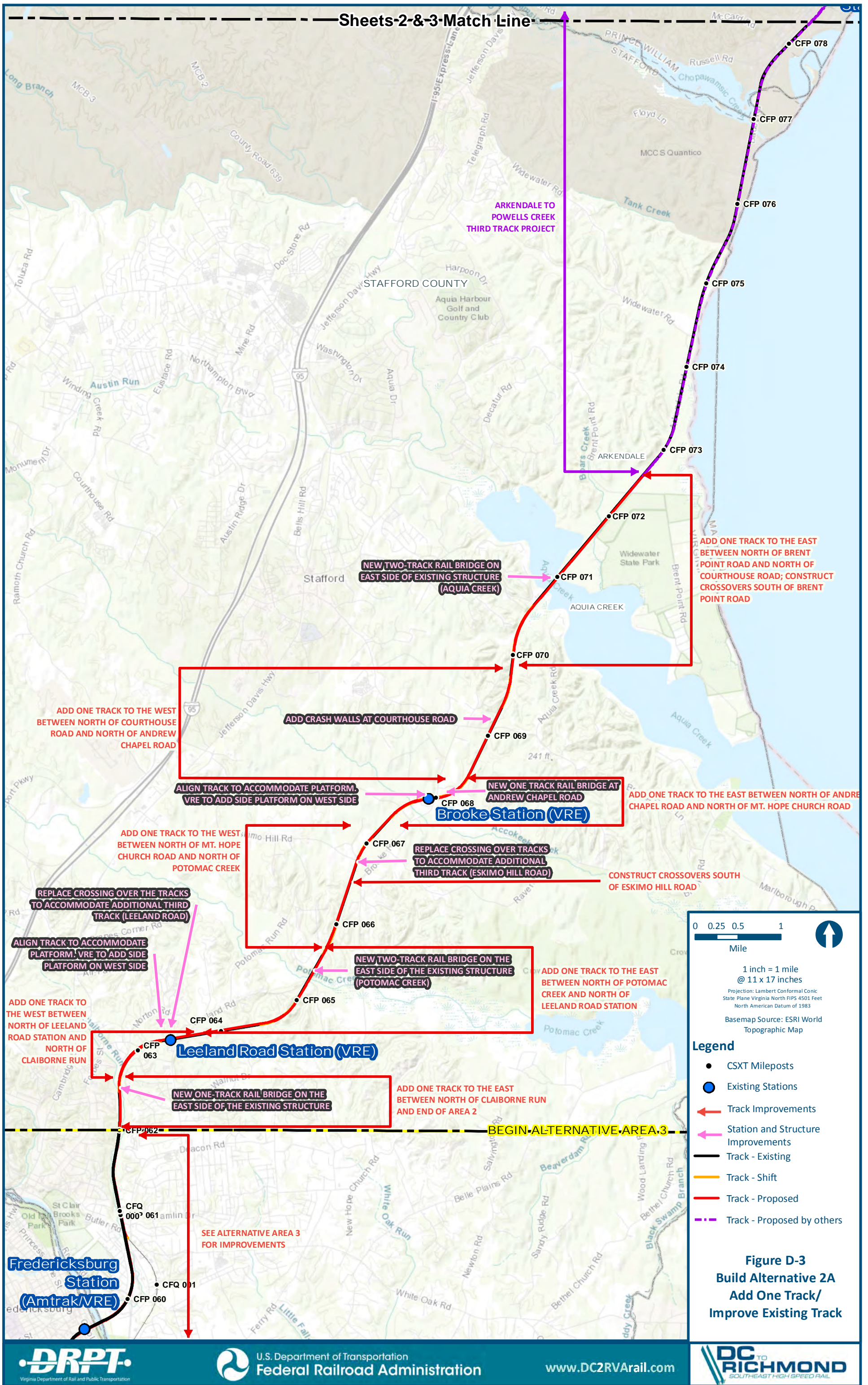






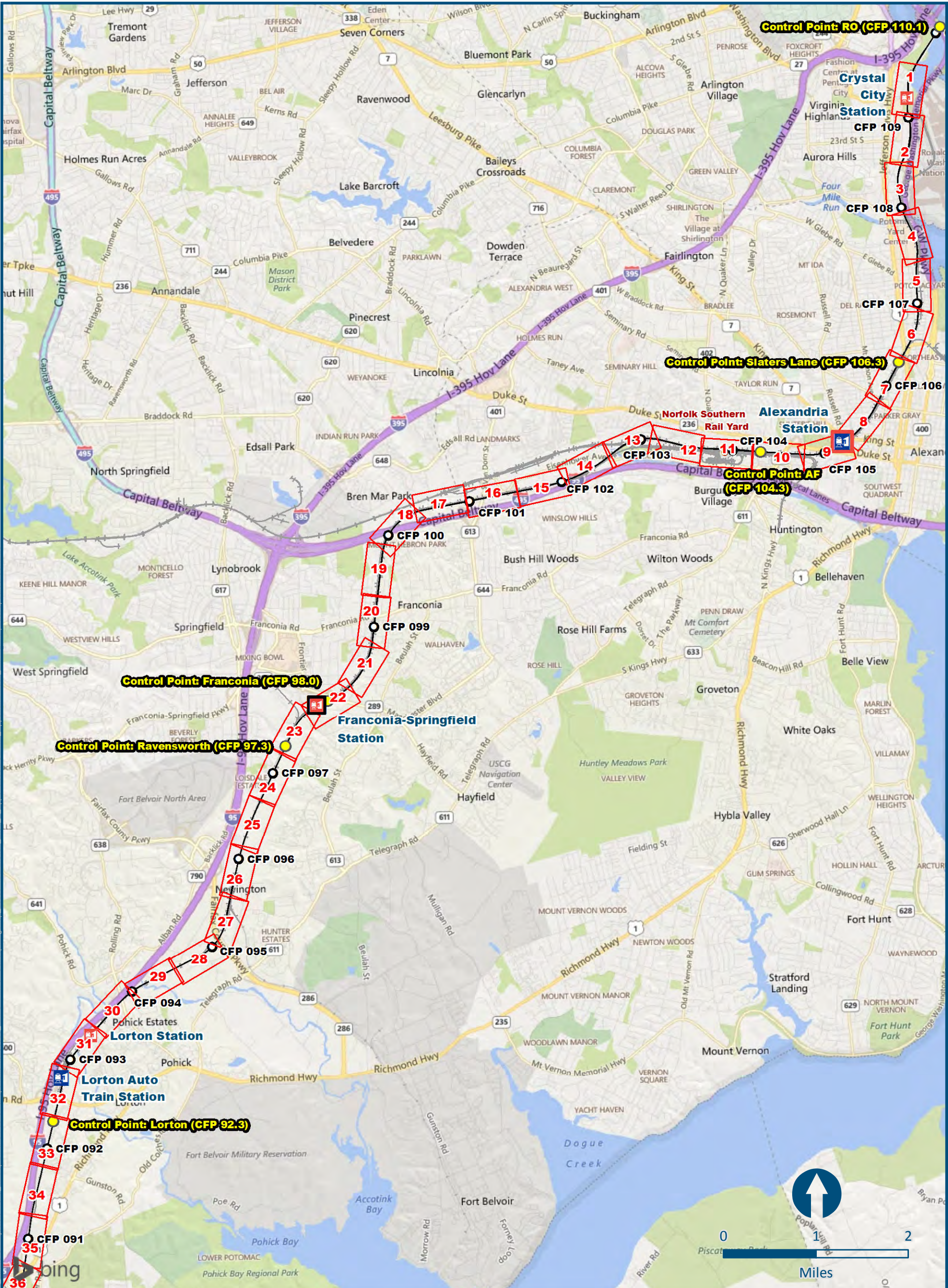


\\dfsmain\gis\_data\GIS\Projects\011545\_VADep\Rail-Public\Transportation\0239056\_RAPS-4\AltDev-Concept\Eng\map\_docs\mxd\DEIS\Ch\_2\Ch\_2\_Appendices\DC2RVA\_D-1\_3\_NOV\_11x17\_DEIS\_BW.mxd | Last Updated: 05.16.2017





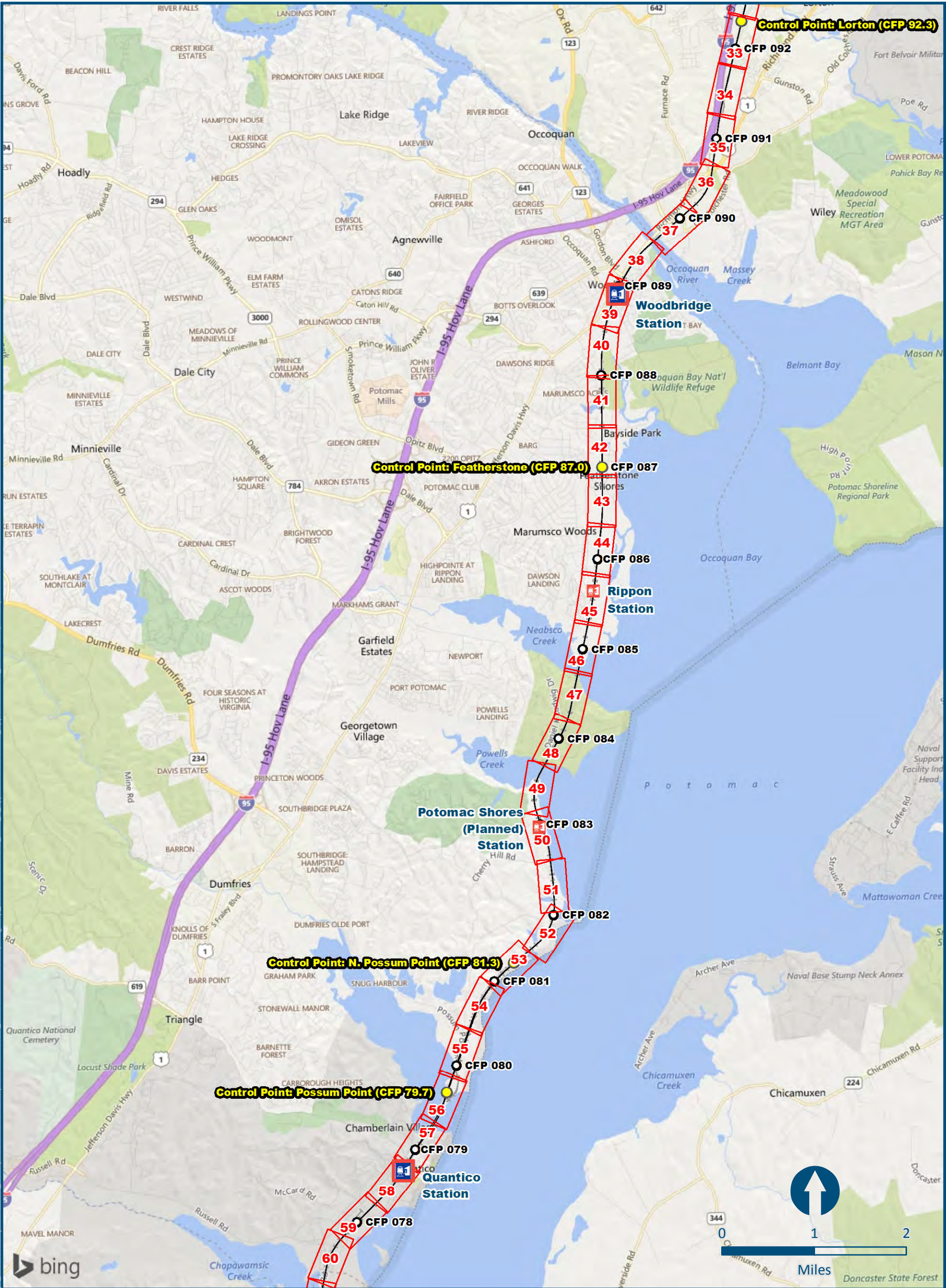
**Mapbook D-1 Build Alternative 2A**  
**Add One Track/Improve Existing Track, Index Sheet 1 of 3**



\\dcslmain\dcsl\_data\GIS\Projects\011545\_VADep\toRail\PublicTransportation\0220056\_RAPS-4\MapDev\Concept\Eng\map\_docs\mxd\DC2RVA\_AppendixD\Index\_11x17.mxd, Last Updated: 06.12.2017

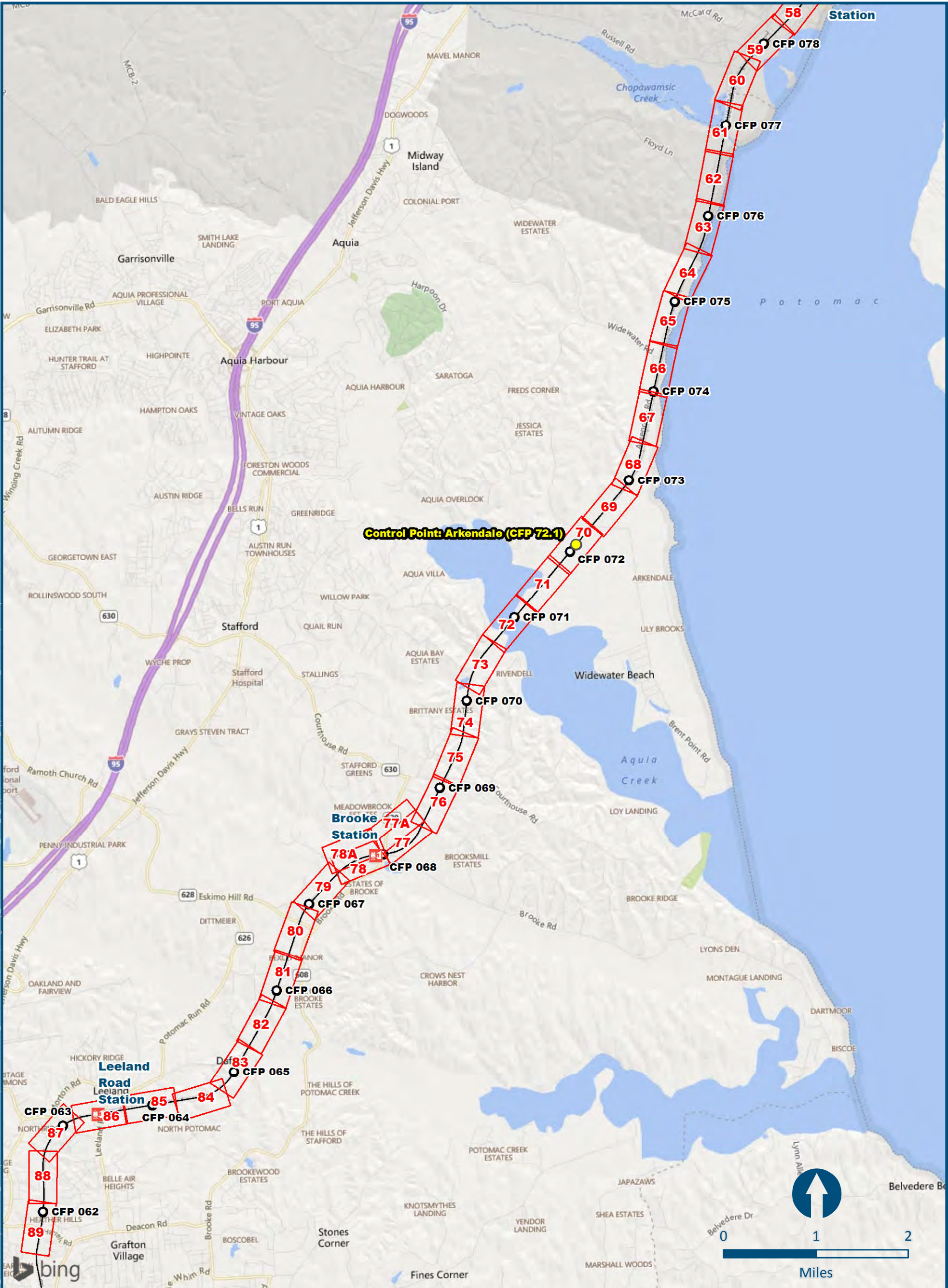


**Mapbook D-1 Build Alternative 2A**  
**Add One Track/Improve Existing Track, Index Sheet 2 of 3**



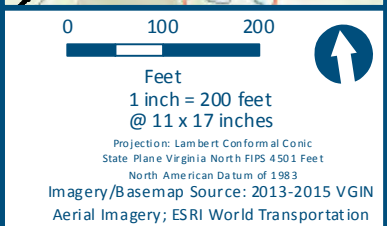


**Mapbook D-1 Build Alternative 2A**  
**Add One Track/Improve Existing Track, Index Sheet 3 of 3**



\\dcslmain\h\is\_data\GIS\Projects\011545\_VA\Dev\toRails-Public\Transportation\0229056\_RAPS\_4\MapDev\Concept\Eng\map\_docs\mxd\DEIS\Ch\_2\Ch\_2\_Appendices\DC2RVA\_AppendixD\Index\_11x17.mxd, Last Updated: 06.12.2017





	Permanent Limits of Disturbance
	Temporary Limits of Disturbance
	ROW - Proposed
	ROW - Proposed by others
	CSXT Mileposts
	Track - Existing
	Track - Shift
	Track - Proposed
	Track - Proposed by others
	Track - Remove
	Temporary Track (Shoo-Fly)
	Crossover/Turnout - Proposed
	Crossover/Turnout - Proposed by others
	Crossover/Turnout - Remove
	Walls
	Walls - Proposed by others
	Fence
	Bridge
	Bridge - Proposed by others
	Roadway
	Roadway - Proposed by others
	Edge of Pavement
	Roadway Centerline
	Median Separators
	Detour
	Quad Gate
	Locking Gate
	SWM Facilities
	Drainage Culvert Crossings
	Drainage Directional Arrows
	Stations
	Proposed Stations
	Station Platform - Existing
	Station Platform - Proposed
	Station Platform - Proposed by others
	Station Platform - Remove
	Building/Structure
	CSXT ROW (County Parcel Data)
	City/County Parcels
	City/County Boundary

**Mapbook D-1  
Build Alternative 2A  
Add One Track/  
Improve Existing Track**

Sheet 1 of 89





0 100 200  
Feet  
1 inch = 200 feet  
@ 11 x 17 inches  
Projection: Lambert Conformal Conic  
State Plane Virginia North FIPS 4501 Feet  
North American Datum of 1983  
Imagery/Basemap Source: 2013-2015 VGIN  
Aerial Imagery; ESRI World Transportation

- Legend**
- Permanent Limits of Disturbance
  - Temporary Limits of Disturbance
  - ROW - Proposed
  - ROW - Proposed by others
  - CSXT Mileposts
  - Track - Existing
  - Track - Shift
  - Track - Proposed
  - Track - Proposed by others
  - Track - Remove
  - Temporary Track (Shoo-Fly)
  - Crossover/Turnout - Proposed
  - Crossover/Turnout - Proposed by others
  - Crossover/Turnout - Remove
  - Walls
  - Walls - Proposed by others
  - Fence
  - Bridge
  - Bridge - Proposed by others
  - Roadway
  - Roadway - Proposed by others
  - Edge of Pavement
  - Roadway Centerline
  - Median Separators
  - Detour
  - Quad Gate
  - Locking Gate
  - SWM Facilities
  - Drainage Culvert Crossings
  - Drainage Directional Arrows
  - Stations
  - Proposed Stations
  - Station Platform - Existing
  - Station Platform - Proposed
  - Station Platform - Proposed by others
  - Station Platform - Remove
  - Building/Structure
  - CSXT ROW (County Parcel Data)
  - City/County Parcels
  - City/County Boundary

**Mapbook D-1**  
**Build Alternative 2A**  
**Add One Track/**  
**Improve Existing Track**





0 100 200  
Feet  
1 inch = 200 feet  
@ 11 x 17 inches  
Projection: Lambert Conformal Conic  
State Plane Virginia North FIPS 4501 Feet  
North American Datum of 1983  
Imagery/Basemap Source: 2013-2015 VGIN  
Aerial Imagery; ESRI World Transportation

- Legend**
- Permanent Limits of Disturbance
  - Temporary Limits of Disturbance
  - ROW - Proposed
  - ROW - Proposed by others
  - CSXT Mileposts
  - Track - Existing
  - Track - Shift
  - Track - Proposed
  - Track - Proposed by others
  - Track - Remove
  - Temporary Track (Shoo-Fly)
  - Crossover/Turnout - Proposed
  - Crossover/Turnout - Proposed by others
  - Crossover/Turnout - Remove
  - Walls
  - Walls - Proposed by others
  - Fence
  - Bridge
  - Bridge - Proposed by others
  - Roadway
  - Roadway - Proposed by others
  - Edge of Pavement
  - Roadway Centerline
  - Median Separators
  - Detour
  - Quad Gate
  - Locking Gate
  - SWM Facilities
  - Drainage Culvert Crossings
  - Drainage Directional Arrows
  - Stations
  - Proposed Stations
  - Station Platform - Existing
  - Station Platform - Proposed
  - Station Platform - Proposed by others
  - Station Platform - Remove
  - Building/Structure
  - CSXT ROW (County Parcel Data)
  - City/County Parcels
  - City/County Boundary

**Mapbook D-1**  
**Build Alternative 2A**  
**Add One Track/**  
**Improve Existing Track**



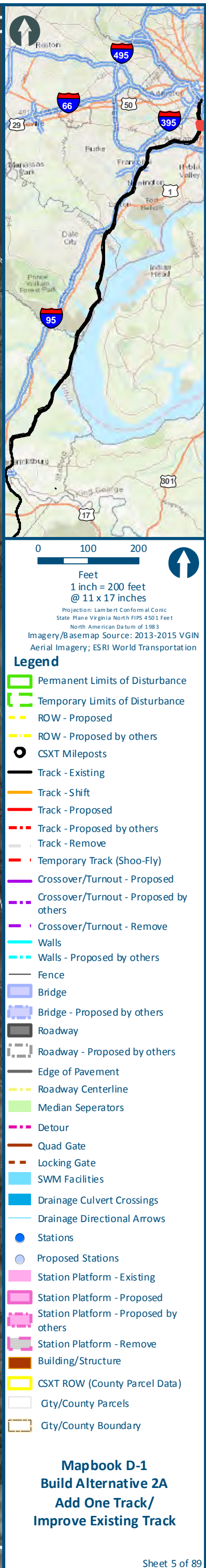


0 100 200  
Feet  
1 inch = 200 feet  
@ 11 x 17 inches  
Projection: Lambert Conformal Conic  
State Plane Virginia North FIPS 4501 Feet  
North American Datum of 1983  
Imagery/Basemap Source: 2013-2015 VGIN  
Aerial Imagery; ESRI World Transportation

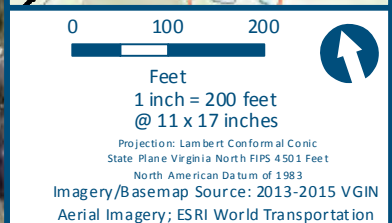
- Legend**
- Permanent Limits of Disturbance
  - Temporary Limits of Disturbance
  - ROW - Proposed
  - ROW - Proposed by others
  - CSXT Mileposts
  - Track - Existing
  - Track - Shift
  - Track - Proposed
  - Track - Proposed by others
  - Track - Remove
  - Temporary Track (Shoo-Fly)
  - Crossover/Turnout - Proposed
  - Crossover/Turnout - Proposed by others
  - Crossover/Turnout - Remove
  - Walls
  - Walls - Proposed by others
  - Fence
  - Bridge
  - Bridge - Proposed by others
  - Roadway
  - Roadway - Proposed by others
  - Edge of Pavement
  - Roadway Centerline
  - Median Separators
  - Detour
  - Quad Gate
  - Locking Gate
  - SWM Facilities
  - Drainage Culvert Crossings
  - Drainage Directional Arrows
  - Stations
  - Proposed Stations
  - Station Platform - Existing
  - Station Platform - Proposed
  - Station Platform - Proposed by others
  - Station Platform - Remove
  - Building/Structure
  - CSXT ROW (County Parcel Data)
  - City/County Parcels
  - City/County Boundary

**Mapbook D-1**  
**Build Alternative 2A**  
**Add One Track/**  
**Improve Existing Track**







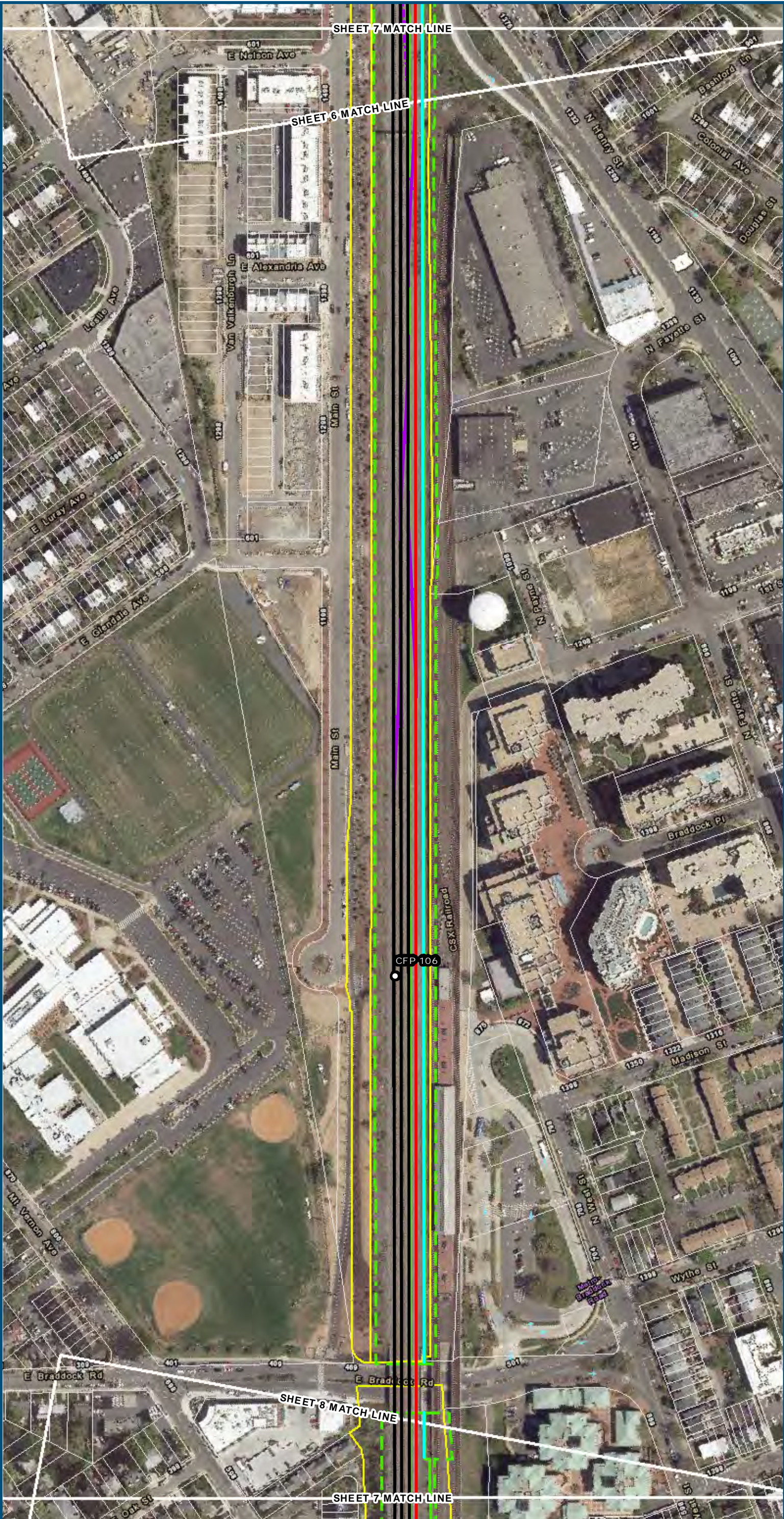


	Permanent Limits of Disturbance
	Temporary Limits of Disturbance
	ROW - Proposed
	ROW - Proposed by others
	CSXT Mileposts
	Track - Existing
	Track - Shift
	Track - Proposed
	Track - Proposed by others
	Track - Remove
	Temporary Track (Shoo-Fly)
	Crossover/Turnout - Proposed
	Crossover/Turnout - Proposed by others
	Crossover/Turnout - Remove
	Walls
	Walls - Proposed by others
	Fence
	Bridge
	Bridge - Proposed by others
	Roadway
	Roadway - Proposed by others
	Edge of Pavement
	Roadway Centerline
	Median Separators
	Detour
	Quad Gate
	Locking Gate
	SWM Facilities
	Drainage Culvert Crossings
	Drainage Directional Arrows
	Stations
	Proposed Stations
	Station Platform - Existing
	Station Platform - Proposed
	Station Platform - Proposed by others
	Station Platform - Remove
	Building/Structure
	CSXT ROW (County Parcel Data)
	City/County Parcels
	City/County Boundary

**Mapbook D-1  
Build Alternative 2A  
Add One Track/  
Improve Existing Track**

Sheet 6 of 89



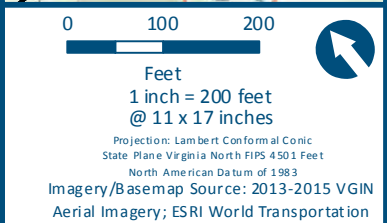
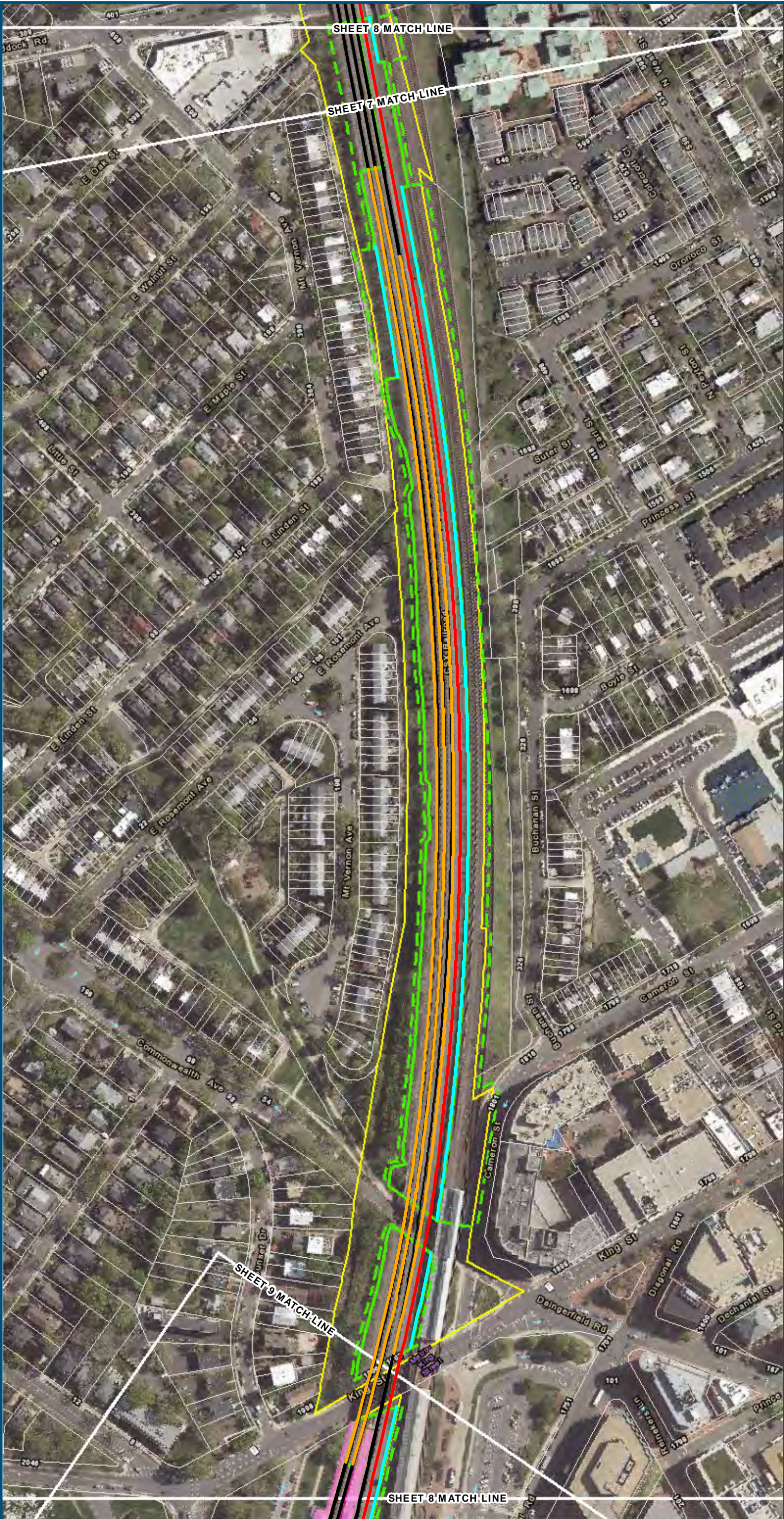


0 100 200  
Feet  
1 inch = 200 feet  
@ 11 x 17 inches  
Projection: Lambert Conformal Conic  
State Plane Virginia North FIPS 4501 Feet  
North American Datum of 1983  
Imagery/Basemap Source: 2013-2015 VGIN  
Aerial Imagery; ESRI World Transportation

- Legend**
- Permanent Limits of Disturbance
  - Temporary Limits of Disturbance
  - ROW - Proposed
  - ROW - Proposed by others
  - CSXT Mileposts
  - Track - Existing
  - Track - Shift
  - Track - Proposed
  - Track - Proposed by others
  - Track - Remove
  - Temporary Track (Shoo-Fly)
  - Crossover/Turnout - Proposed
  - Crossover/Turnout - Proposed by others
  - Crossover/Turnout - Remove
  - Walls
  - Walls - Proposed by others
  - Fence
  - Bridge
  - Bridge - Proposed by others
  - Roadway
  - Roadway - Proposed by others
  - Edge of Pavement
  - Roadway Centerline
  - Median Separators
  - Detour
  - Quad Gate
  - Locking Gate
  - SWM Facilities
  - Drainage Culvert Crossings
  - Drainage Directional Arrows
  - Stations
  - Proposed Stations
  - Station Platform - Existing
  - Station Platform - Proposed
  - Station Platform - Proposed by others
  - Station Platform - Remove
  - Building/Structure
  - CSXT ROW (County Parcel Data)
  - City/County Parcels
  - City/County Boundary

**Mapbook D-1**  
**Build Alternative 2A**  
**Add One Track/**  
**Improve Existing Track**

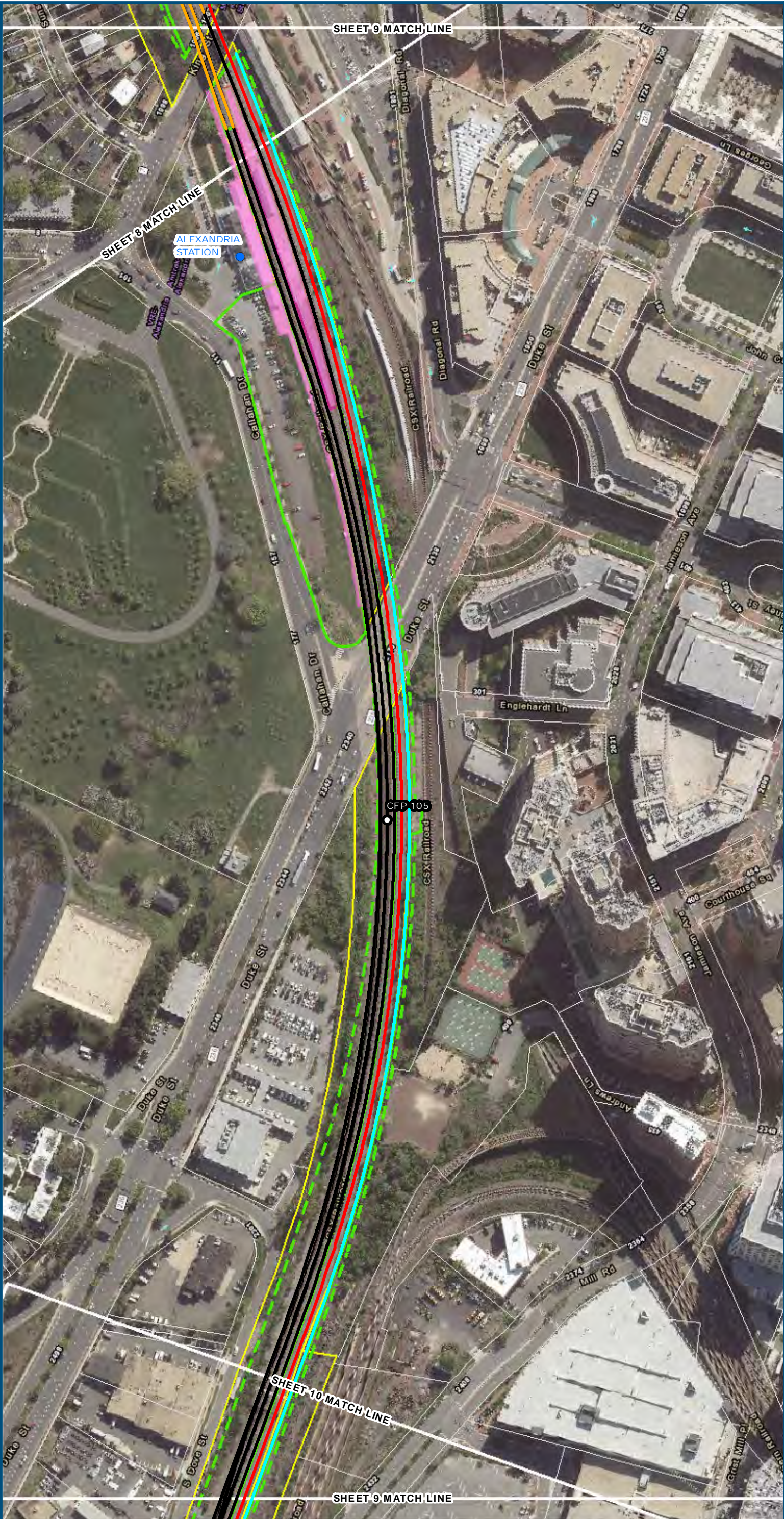




- Legend**
- Permanent Limits of Disturbance
  - Temporary Limits of Disturbance
  - ROW - Proposed
  - ROW - Proposed by others
  - CSXT Mileposts
  - Track - Existing
  - Track - Shift
  - Track - Proposed
  - Track - Proposed by others
  - Track - Remove
  - Temporary Track (Shoo-Fly)
  - Crossover/Turnout - Proposed
  - Crossover/Turnout - Proposed by others
  - Crossover/Turnout - Remove
  - Walls
  - Walls - Proposed by others
  - Fence
  - Bridge
  - Bridge - Proposed by others
  - Roadway
  - Roadway - Proposed by others
  - Edge of Pavement
  - Roadway Centerline
  - Median Separators
  - Detour
  - Quad Gate
  - Locking Gate
  - SWM Facilities
  - Drainage Culvert Crossings
  - Drainage Directional Arrows
  - Stations
  - Proposed Stations
  - Station Platform - Existing
  - Station Platform - Proposed
  - Station Platform - Proposed by others
  - Station Platform - Remove
  - Building/Structure
  - CSXT ROW (County Parcel Data)
  - City/County Parcels
  - City/County Boundary

**Mapbook D-1**  
**Build Alternative 2A**  
**Add One Track/**  
**Improve Existing Track**






0 100 200  
Feet  
1 inch = 200 feet  
@ 11 x 17 inches  
Projection: Lambert Conformal Conic  
State Plane Virginia North FIPS 4501 Feet  
North American Datum of 1983  
Imagery/Basemap Source: 2013-2015 VGIN  
Aerial Imagery; ESRI World Transportation

- Legend**
- Permanent Limits of Disturbance
  - Temporary Limits of Disturbance
  - ROW - Proposed
  - ROW - Proposed by others
  - CSXT Mileposts
  - Track - Existing
  - Track - Shift
  - Track - Proposed
  - Track - Proposed by others
  - Track - Remove
  - Temporary Track (Shoo-Fly)
  - Crossover/Turnout - Proposed
  - Crossover/Turnout - Proposed by others
  - Crossover/Turnout - Remove
  - Walls
  - Walls - Proposed by others
  - Fence
  - Bridge
  - Bridge - Proposed by others
  - Roadway
  - Roadway - Proposed by others
  - Edge of Pavement
  - Roadway Centerline
  - Median Separators
  - Detour
  - Quad Gate
  - Locking Gate
  - SWM Facilities
  - Drainage Culvert Crossings
  - Drainage Directional Arrows
  - Stations
  - Proposed Stations
  - Station Platform - Existing
  - Station Platform - Proposed
  - Station Platform - Proposed by others
  - Station Platform - Remove
  - Building/Structure
  - CSXT ROW (County Parcel Data)
  - City/County Parcels
  - City/County Boundary

**Mapbook D-1**  
**Build Alternative 2A**  
**Add One Track/**  
**Improve Existing Track**





Feet  
1 inch = 200 feet  
@ 11 x 17 inches

Projection: Lambert Conformal Conic  
State Plane Virginia North FIPS 4501 Feet

Imagery/Basemap Source: 2013-2015 VGIN  
Aerial Imagery; ESRI World Transportation

### Legend

- |  |  |
|--|--|
|  | Permanent Limits of Disturbance        |
|  | Temporary Limits of Disturbance        |
|  | ROW - Proposed                         |
|  | ROW - Proposed by others               |
|  | CSXT Mileposts                         |
|  | Track - Existing                       |
|  | Track - Shift                          |
|  | Track - Proposed                       |
|  | Track - Proposed by others             |
|  | Track - Remove                         |
|  | Temporary Track (Shoo-Fly)             |
|  | Crossover/Turnout - Proposed           |
|  | Crossover/Turnout - Proposed by others |
|  | Crossover/Turnout - Remove             |
|  | Walls                                  |
|  | Walls - Proposed by others             |
|  | Fence                                  |
|  | Bridge                                 |
|  | Bridge - Proposed by others            |
|  | Roadway                                |
|  | Roadway - Proposed by others           |
|  | Edge of Pavement                       |
|  | Roadway Centerline                     |
|  | Median Separators                      |
|  | Detour                                 |
|  | Quad Gate                              |
|  | Locking Gate                           |
|  | SWM Facilities                         |
|  | Drainage Culvert Crossings             |
|  | Drainage Directional Arrows            |
|  | Stations                               |
|  | Proposed Stations                      |
|  | Station Platform - Existing            |
|  | Station Platform - Proposed            |
|  | Station Platform - Proposed by others  |
|  | Station Platform - Remove              |
|  | Building/Structure                     |
|  | CSXT ROW (County Parcel Data)          |
|  | City/County Parcels                    |
|  | City/County Boundary                   |

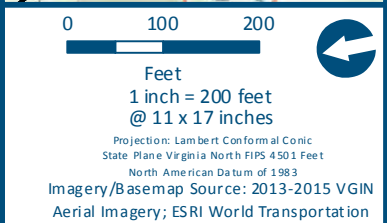
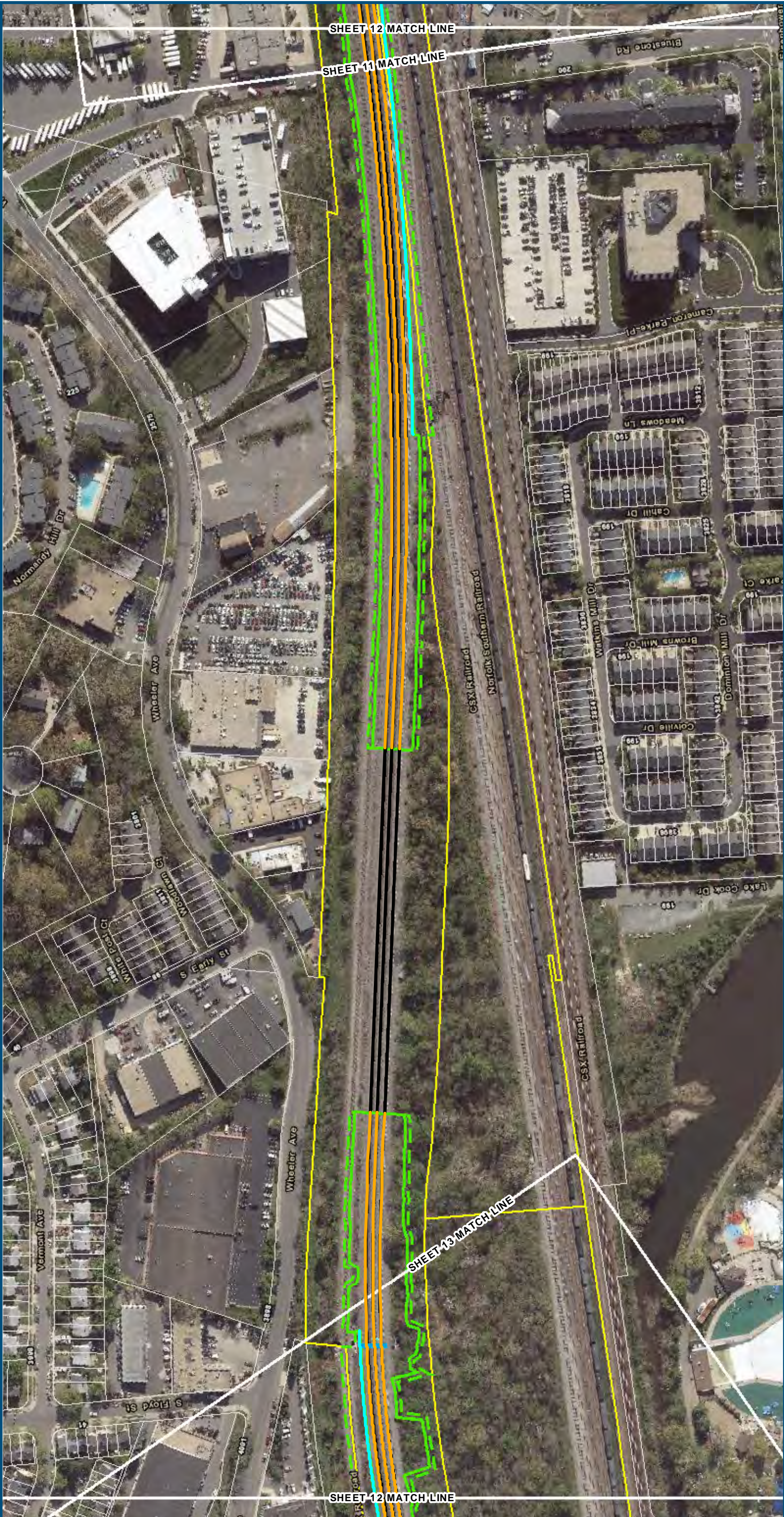
**Mapbook D-1  
Build Alternative 2A  
Add One Track/  
Improve Existing Track**

Sheet 10 of 89





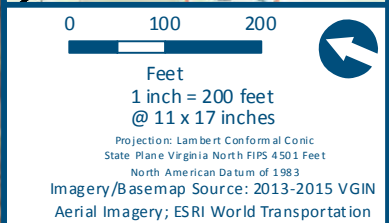




- Legend**
- Permanent Limits of Disturbance
  - Temporary Limits of Disturbance
  - ROW - Proposed
  - ROW - Proposed by others
  - CSXT Mileposts
  - Track - Existing
  - Track - Shift
  - Track - Proposed
  - Track - Proposed by others
  - Track - Remove
  - Temporary Track (Shoo-Fly)
  - Crossover/Turnout - Proposed
  - Crossover/Turnout - Proposed by others
  - Crossover/Turnout - Remove
  - Walls
  - Walls - Proposed by others
  - Fence
  - Bridge
  - Bridge - Proposed by others
  - Roadway
  - Roadway - Proposed by others
  - Edge of Pavement
  - Roadway Centerline
  - Median Separators
  - Detour
  - Quad Gate
  - Locking Gate
  - SWM Facilities
  - Drainage Culvert Crossings
  - Drainage Directional Arrows
  - Stations
  - Proposed Stations
  - Station Platform - Existing
  - Station Platform - Proposed
  - Station Platform - Proposed by others
  - Station Platform - Remove
  - Building/Structure
  - CSXT ROW (County Parcel Data)
  - City/County Parcels
  - City/County Boundary

**Mapbook D-1**  
**Build Alternative 2A**  
**Add One Track/**  
**Improve Existing Track**



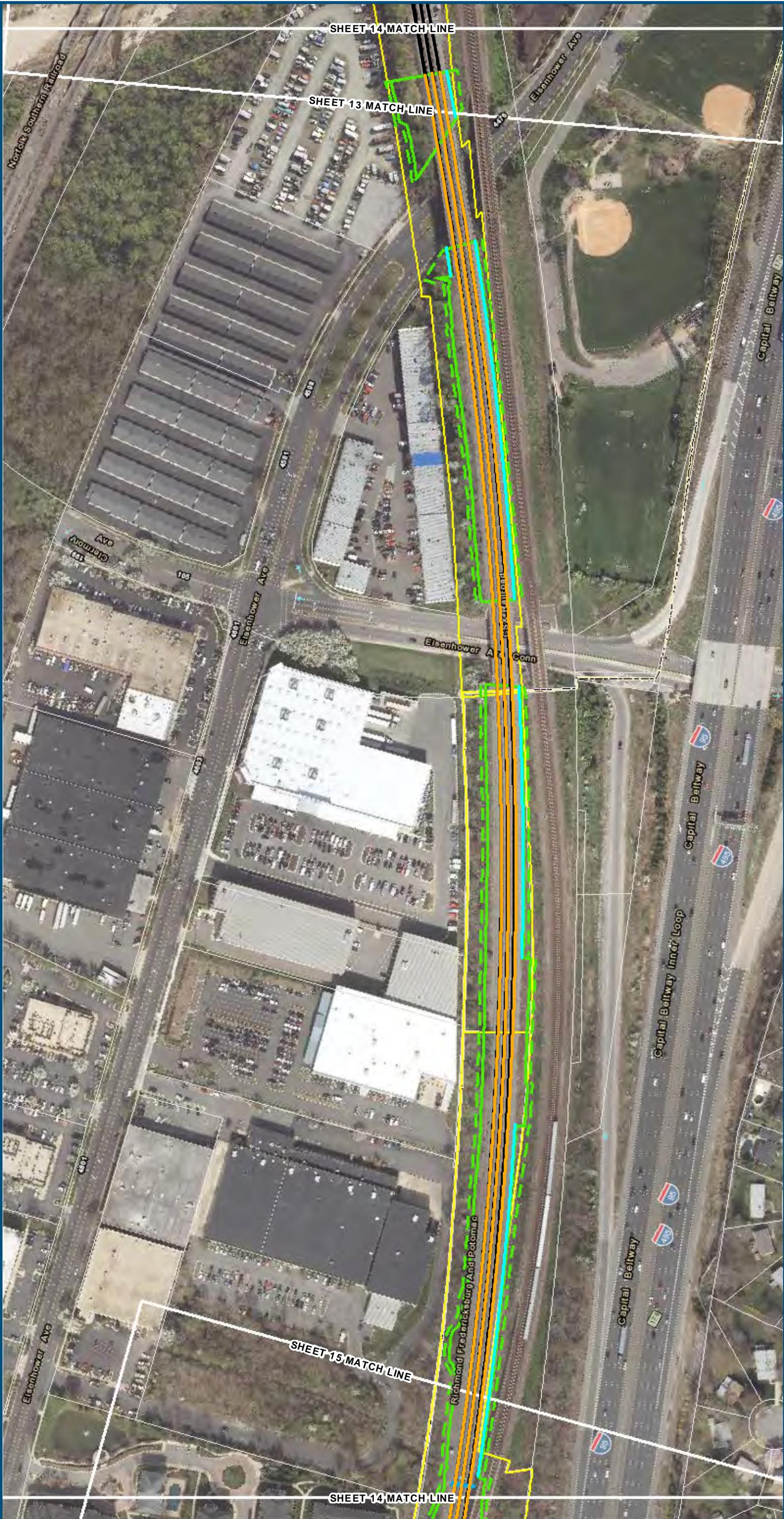


- ### Legend
- Permanent Limits of Disturbance
  - Temporary Limits of Disturbance
  - ROW - Proposed
  - ROW - Proposed by others
  - CSXT Mileposts
  - Track - Existing
  - Track - Shift
  - Track - Proposed
  - Track - Proposed by others
  - Track - Remove
  - Temporary Track (Shoo-Fly)
  - Crossover/Turnout - Proposed
  - Crossover/Turnout - Proposed by others
  - Crossover/Turnout - Remove
  - Walls
  - Walls - Proposed by others
  - Fence
  - Bridge
  - Bridge - Proposed by others
  - Roadway
  - Roadway - Proposed by others
  - Edge of Pavement
  - Roadway Centerline
  - Median Separators
  - Detour
  - Quad Gate
  - Locking Gate
  - SWM Facilities
  - Drainage Culvert Crossings
  - Drainage Directional Arrows
  - Stations
  - Proposed Stations
  - Station Platform - Existing
  - Station Platform - Proposed
  - Station Platform - Proposed by others
  - Station Platform - Remove
  - Building/Structure
  - CSXT ROW (County Parcel Data)
  - City/County Parcels
  - City/County Boundary

**Mapbook D-1  
Build Alternative 2A  
Add One Track/  
Improve Existing Track**

Sheet 13 of 89



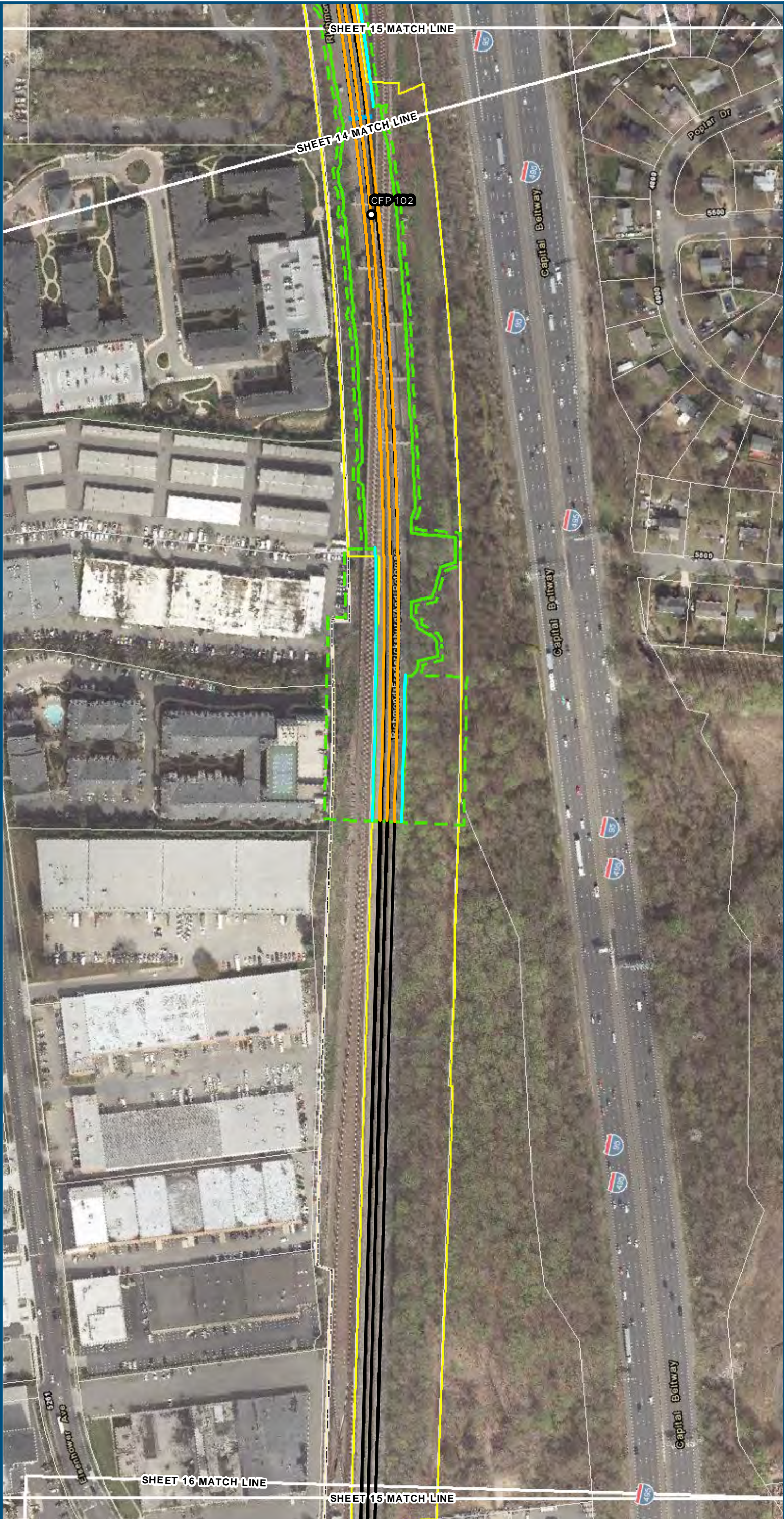


0 100 200  
Feet  
1 inch = 200 feet  
@ 11 x 17 inches  
Projection: Lambert Conformal Conic  
State Plane Virginia North FIPS 4501 Feet  
North American Datum of 1983  
Imagery/Basemap Source: 2013-2015 VGIN  
Aerial Imagery; ESRI World Transportation

- Legend**
- Permanent Limits of Disturbance
  - Temporary Limits of Disturbance
  - ROW - Proposed
  - ROW - Proposed by others
  - CSXT Mileposts
  - Track - Existing
  - Track - Shift
  - Track - Proposed
  - Track - Proposed by others
  - Track - Remove
  - Temporary Track (Shoo-Fly)
  - Crossover/Turnout - Proposed
  - Crossover/Turnout - Proposed by others
  - Crossover/Turnout - Remove
  - Walls
  - Walls - Proposed by others
  - Fence
  - Bridge
  - Bridge - Proposed by others
  - Roadway
  - Roadway - Proposed by others
  - Edge of Pavement
  - Roadway Centerline
  - Median Separators
  - Detour
  - Quad Gate
  - Locking Gate
  - SWM Facilities
  - Drainage Culvert Crossings
  - Drainage Directional Arrows
  - Stations
  - Proposed Stations
  - Station Platform - Existing
  - Station Platform - Proposed
  - Station Platform - Proposed by others
  - Station Platform - Remove
  - Building/Structure
  - CSXT ROW (County Parcel Data)
  - City/County Parcels
  - City/County Boundary

**Mapbook D-1**  
**Build Alternative 2A**  
**Add One Track/**  
**Improve Existing Track**





0 100 200  
Feet  
1 inch = 200 feet  
@ 11 x 17 inches  
Projection: Lambert Conformal Conic  
State Plane Virginia North FIPS 4501 Feet  
North American Datum of 1983  
Imagery/Basemap Source: 2013-2015 VGIN  
Aerial Imagery; ESRI World Transportation

- Legend**
- Permanent Limits of Disturbance
  - Temporary Limits of Disturbance
  - ROW - Proposed
  - ROW - Proposed by others
  - CSXT Mileposts
  - Track - Existing
  - Track - Shift
  - Track - Proposed
  - Track - Proposed by others
  - Track - Remove
  - Temporary Track (Shoo-Fly)
  - Crossover/Turnout - Proposed
  - Crossover/Turnout - Proposed by others
  - Crossover/Turnout - Remove
  - Walls
  - Walls - Proposed by others
  - Fence
  - Bridge
  - Bridge - Proposed by others
  - Roadway
  - Roadway - Proposed by others
  - Edge of Pavement
  - Roadway Centerline
  - Median Separators
  - Detour
  - Quad Gate
  - Locking Gate
  - SWM Facilities
  - Drainage Culvert Crossings
  - Drainage Directional Arrows
  - Stations
  - Proposed Stations
  - Station Platform - Existing
  - Station Platform - Proposed
  - Station Platform - Proposed by others
  - Station Platform - Remove
  - Building/Structure
  - CSXT ROW (County Parcel Data)
  - City/County Parcels
  - City/County Boundary

**Mapbook D-1**  
**Build Alternative 2A**  
**Add One Track/**  
**Improve Existing Track**





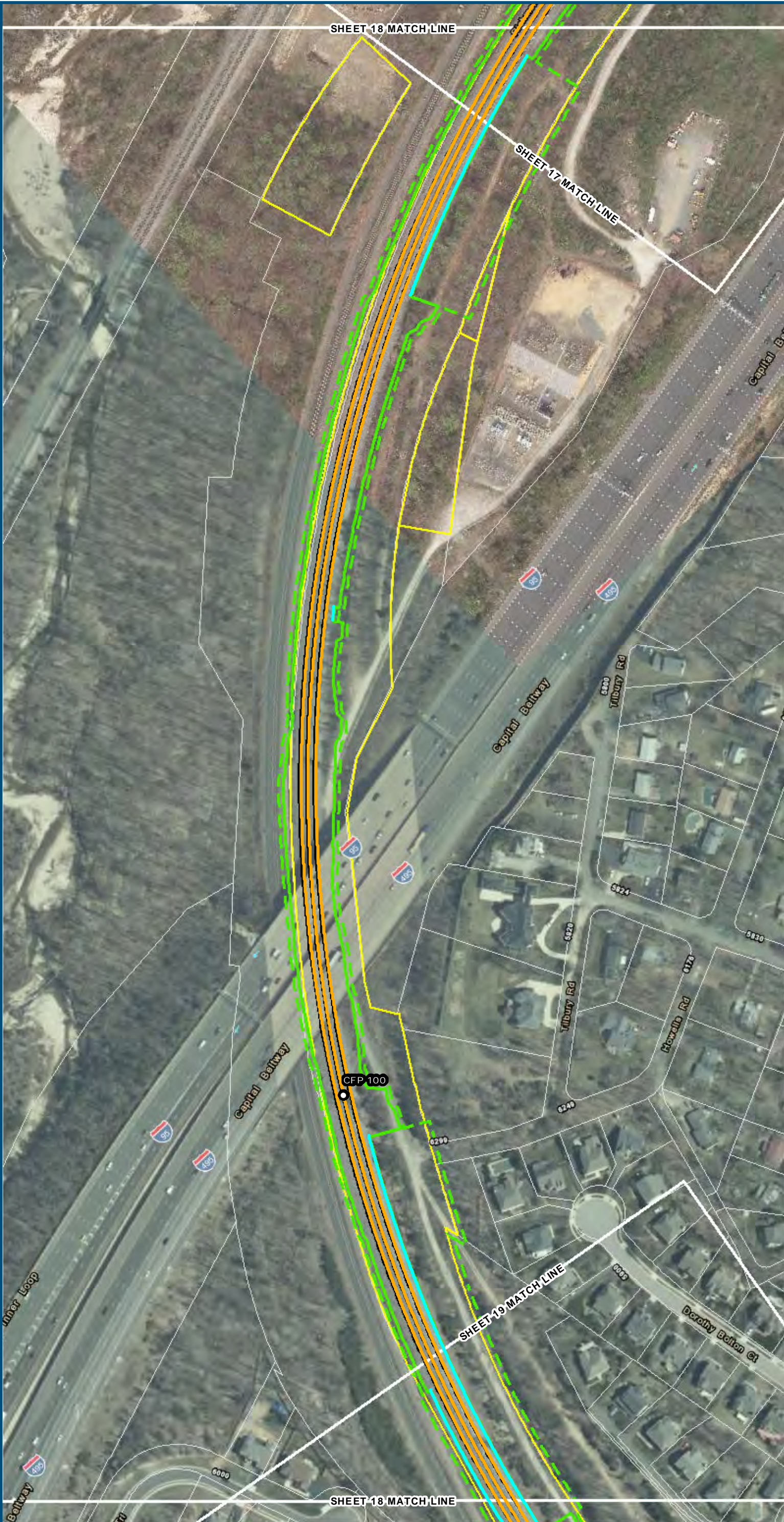
- Legend**
- Permanent Limits of Disturbance
  - Temporary Limits of Disturbance
  - ROW - Proposed
  - ROW - Proposed by others
  - CSXT Mileposts
  - Track - Existing
  - Track - Shift
  - Track - Proposed
  - Track - Proposed by others
  - Track - Remove
  - Temporary Track (Shoo-Fly)
  - Crossover/Turnout - Proposed
  - Crossover/Turnout - Proposed by others
  - Crossover/Turnout - Remove
  - Walls
  - Walls - Proposed by others
  - Fence
  - Bridge
  - Bridge - Proposed by others
  - Roadway
  - Roadway - Proposed by others
  - Edge of Pavement
  - Roadway Centerline
  - Median Separators
  - Detour
  - Quad Gate
  - Locking Gate
  - SWM Facilities
  - Drainage Culvert Crossings
  - Drainage Directional Arrows
  - Stations
  - Proposed Stations
  - Station Platform - Existing
  - Station Platform - Proposed
  - Station Platform - Proposed by others
  - Station Platform - Remove
  - Building/Structure
  - CSXT ROW (County Parcel Data)
  - City/County Parcels
  - City/County Boundary

**Mapbook D-1**  
**Build Alternative 2A**  
**Add One Track/**  
**Improve Existing Track**









0 100 200  
Feet  
1 inch = 200 feet  
@ 11 x 17 inches  
Projection: Lambert Conformal Conic  
State Plane Virginia North FIPS 4501 Feet  
North American Datum of 1983  
Imagery/Basemap Source: 2013-2015 VGIN  
Aerial Imagery; ESRI World Transportation

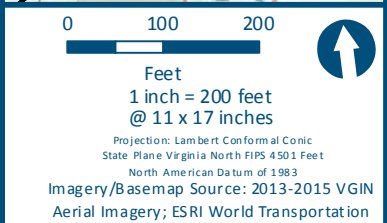
- Legend**
- Permanent Limits of Disturbance
  - Temporary Limits of Disturbance
  - ROW - Proposed
  - ROW - Proposed by others
  - CSXT Mileposts
  - Track - Existing
  - Track - Shift
  - Track - Proposed
  - Track - Proposed by others
  - Track - Remove
  - Temporary Track (Shoo-Fly)
  - Crossover/Turnout - Proposed
  - Crossover/Turnout - Proposed by others
  - Crossover/Turnout - Remove
  - Walls
  - Walls - Proposed by others
  - Fence
  - Bridge
  - Bridge - Proposed by others
  - Roadway
  - Roadway - Proposed by others
  - Edge of Pavement
  - Roadway Centerline
  - Median Separators
  - Detour
  - Quad Gate
  - Locking Gate
  - SWM Facilities
  - Drainage Culvert Crossings
  - Drainage Directional Arrows
  - Stations
  - Proposed Stations
  - Station Platform - Existing
  - Station Platform - Proposed
  - Station Platform - Proposed by others
  - Station Platform - Remove
  - Building/Structure
  - CSXT ROW (County Parcel Data)
  - City/County Parcels
  - City/County Boundary

**Mapbook D-1**  
**Build Alternative 2A**  
**Add One Track/**  
**Improve Existing Track**









- Legend**
- Permanent Limits of Disturbance
  - Temporary Limits of Disturbance
  - ROW - Proposed
  - ROW - Proposed by others
  - CSXT Mileposts
  - Track - Existing
  - Track - Shift
  - Track - Proposed
  - Track - Proposed by others
  - Track - Remove
  - Temporary Track (Shoo-Fly)
  - Crossover/Turnout - Proposed
  - Crossover/Turnout - Proposed by others
  - Crossover/Turnout - Remove
  - Walls
  - Walls - Proposed by others
  - Fence
  - Bridge
  - Bridge - Proposed by others
  - Roadway
  - Roadway - Proposed by others
  - Edge of Pavement
  - Roadway Centerline
  - Median Separators
  - Detour
  - Quad Gate
  - Locking Gate
  - SWM Facilities
  - Drainage Culvert Crossings
  - Drainage Directional Arrows
  - Stations
  - Proposed Stations
  - Station Platform - Existing
  - Station Platform - Proposed
  - Station Platform - Proposed by others
  - Station Platform - Remove
  - Building/Structure
  - CSXT ROW (County Parcel Data)
  - City/County Parcels
  - City/County Boundary

**Mapbook D-1**  
**Build Alternative 2A**  
**Add One Track/**  
**Improve Existing Track**



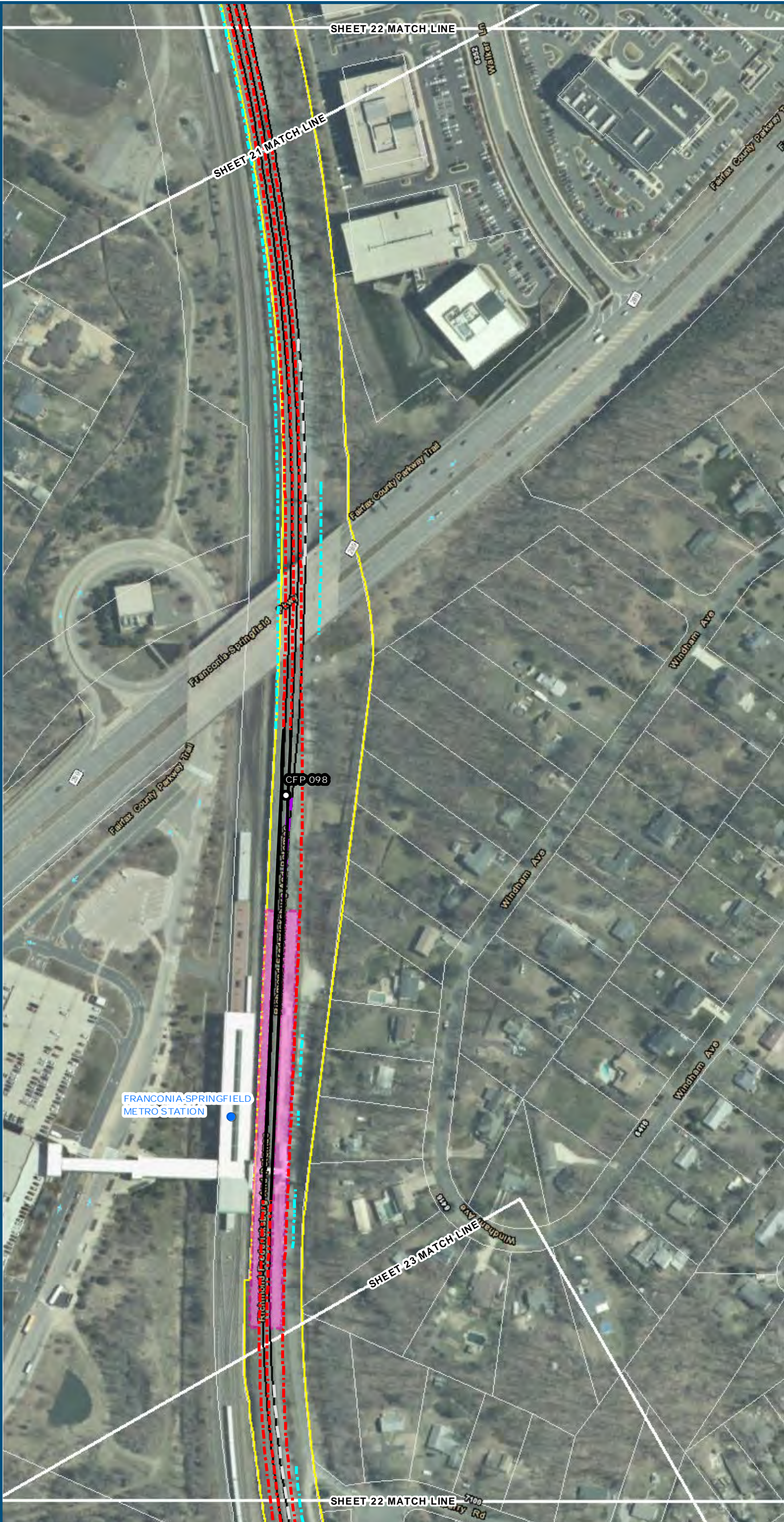


0 100 200  
Feet  
1 inch = 200 feet  
@ 11 x 17 inches  
Projection: Lambert Conformal Conic  
State Plane Virginia North FIPS 4501 Feet  
North American Datum of 1983  
Imagery/Basemap Source: 2013-2015 VGIN  
Aerial Imagery; ESRI World Transportation

- Legend**
- Permanent Limits of Disturbance
  - Temporary Limits of Disturbance
  - ROW - Proposed
  - ROW - Proposed by others
  - CSXT Mileposts
  - Track - Existing
  - Track - Shift
  - Track - Proposed
  - Track - Proposed by others
  - Track - Remove
  - Temporary Track (Shoo-Fly)
  - Crossover/Turnout - Proposed
  - Crossover/Turnout - Proposed by others
  - Crossover/Turnout - Remove
  - Walls
  - Walls - Proposed by others
  - Fence
  - Bridge
  - Bridge - Proposed by others
  - Roadway
  - Roadway - Proposed by others
  - Edge of Pavement
  - Roadway Centerline
  - Median Separators
  - Detour
  - Quad Gate
  - Locking Gate
  - SWM Facilities
  - Drainage Culvert Crossings
  - Drainage Directional Arrows
  - Stations
  - Proposed Stations
  - Station Platform - Existing
  - Station Platform - Proposed
  - Station Platform - Proposed by others
  - Station Platform - Remove
  - Building/Structure
  - CSXT ROW (County Parcel Data)
  - City/County Parcels
  - City/County Boundary

**Mapbook D-1**  
**Build Alternative 2A**  
**Add One Track/**  
**Improve Existing Track**



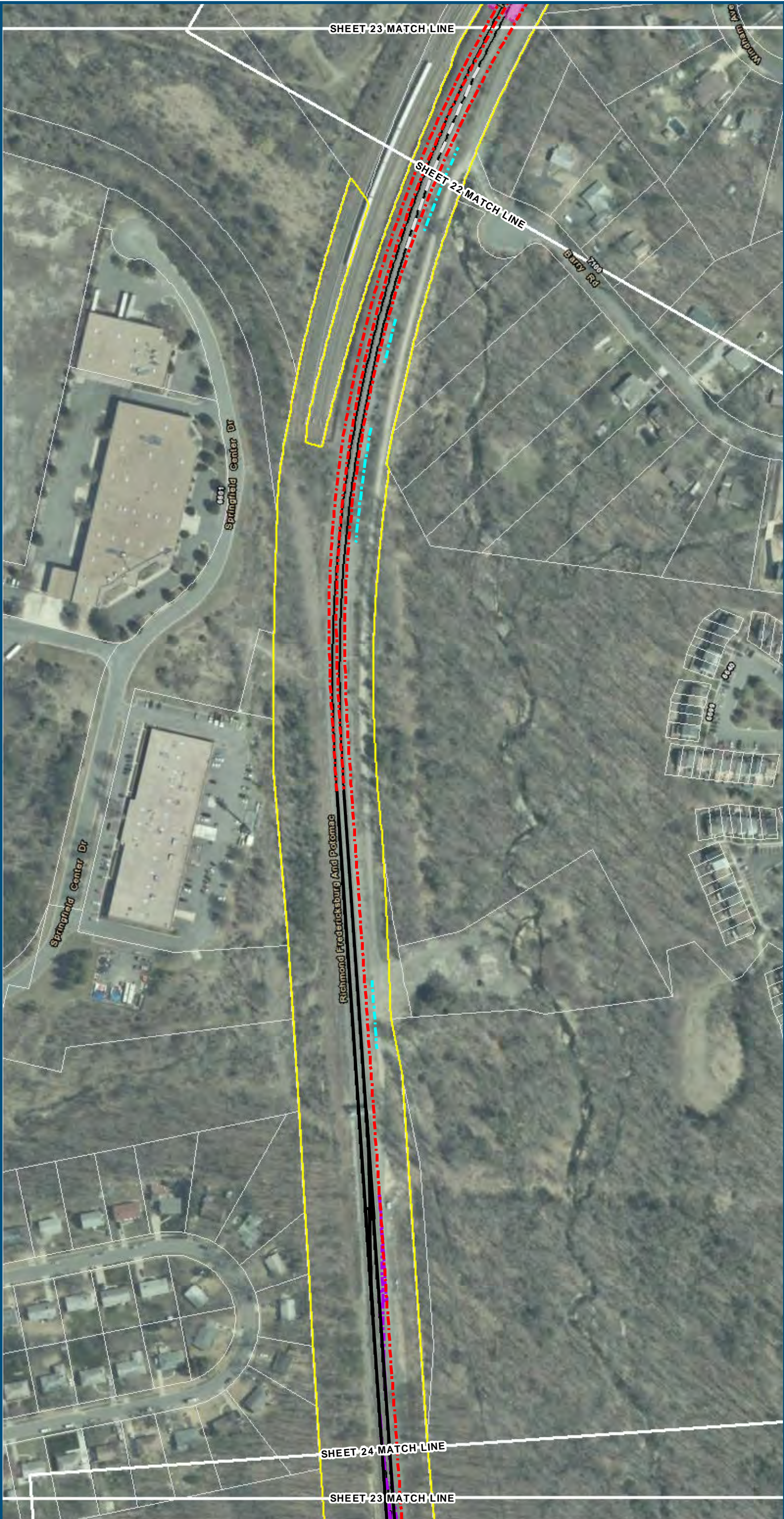


0 100 200  
Feet  
1 inch = 200 feet  
@ 11 x 17 inches  
Projection: Lambert Conformal Conic  
State Plane Virginia North FIPS 4501 Feet  
North American Datum of 1983  
Imagery/Basemap Source: 2013-2015 VGIN  
Aerial Imagery; ESRI World Transportation

- Legend**
- Permanent Limits of Disturbance
  - Temporary Limits of Disturbance
  - ROW - Proposed
  - ROW - Proposed by others
  - CSXT Mileposts
  - Track - Existing
  - Track - Shift
  - Track - Proposed
  - Track - Proposed by others
  - Track - Remove
  - Temporary Track (Shoo-Fly)
  - Crossover/Turnout - Proposed
  - Crossover/Turnout - Proposed by others
  - Crossover/Turnout - Remove
  - Walls
  - Walls - Proposed by others
  - Fence
  - Bridge
  - Bridge - Proposed by others
  - Roadway
  - Roadway - Proposed by others
  - Edge of Pavement
  - Roadway Centerline
  - Median Separators
  - Detour
  - Quad Gate
  - Locking Gate
  - SWM Facilities
  - Drainage Culvert Crossings
  - Drainage Directional Arrows
  - Stations
  - Proposed Stations
  - Station Platform - Existing
  - Station Platform - Proposed
  - Station Platform - Proposed by others
  - Station Platform - Remove
  - Building/Structure
  - CSXT ROW (County Parcel Data)
  - City/County Parcels
  - City/County Boundary

**Mapbook D-1**  
**Build Alternative 2A**  
**Add One Track/**  
**Improve Existing Track**



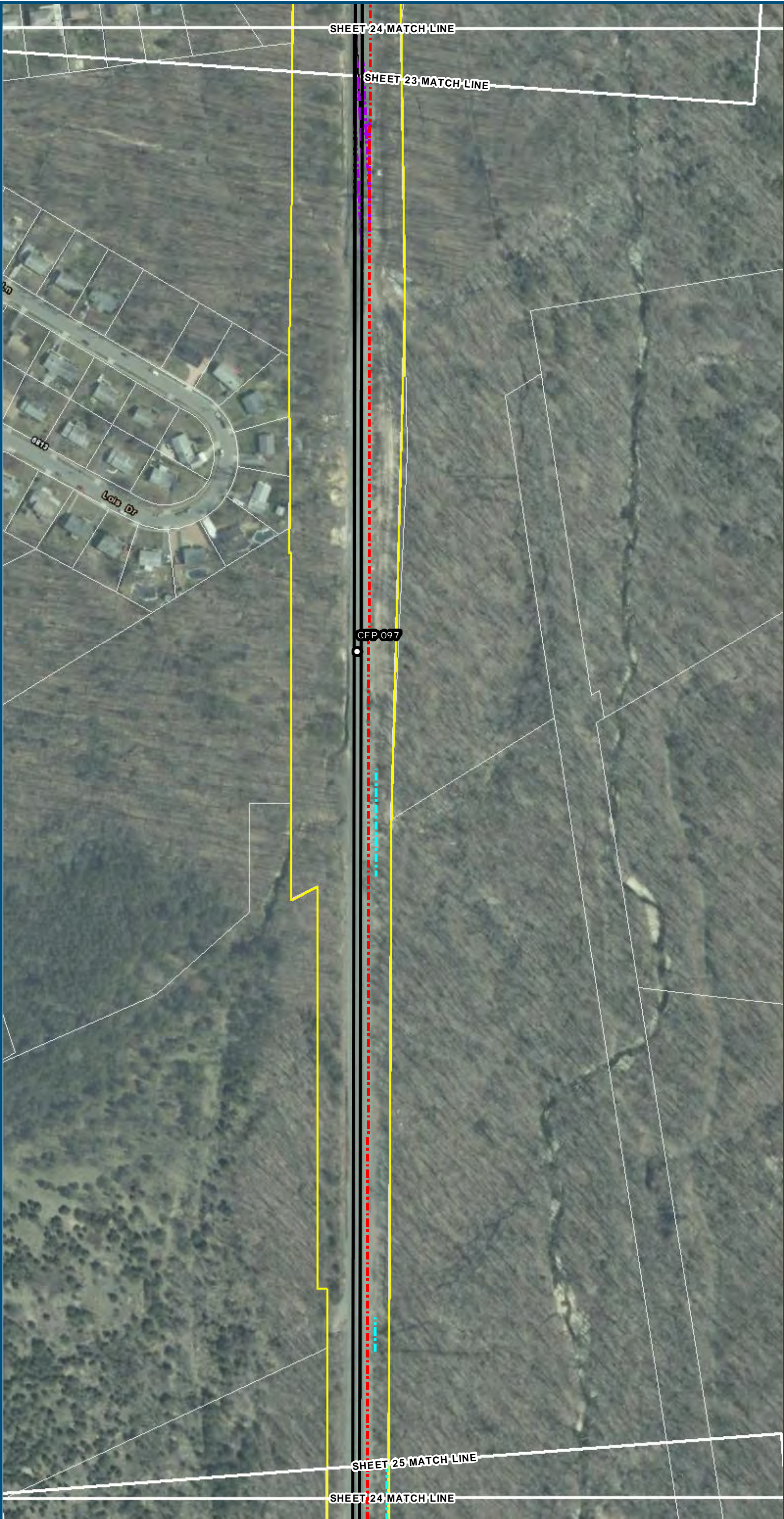


0 100 200  
Feet  
1 inch = 200 feet  
@ 11 x 17 inches  
Projection: Lambert Conformal Conic  
State Plane Virginia North FIPS 4501 Feet  
North American Datum of 1983  
Imagery/Basemap Source: 2013-2015 VGIN  
Aerial Imagery; ESRI World Transportation

- Legend**
- Permanent Limits of Disturbance
  - Temporary Limits of Disturbance
  - ROW - Proposed
  - ROW - Proposed by others
  - CSXT Mileposts
  - Track - Existing
  - Track - Shift
  - Track - Proposed
  - Track - Proposed by others
  - Track - Remove
  - Temporary Track (Shoo-Fly)
  - Crossover/Turnout - Proposed
  - Crossover/Turnout - Proposed by others
  - Crossover/Turnout - Remove
  - Walls
  - Walls - Proposed by others
  - Fence
  - Bridge
  - Bridge - Proposed by others
  - Roadway
  - Roadway - Proposed by others
  - Edge of Pavement
  - Roadway Centerline
  - Median Separators
  - Detour
  - Quad Gate
  - Locking Gate
  - SWM Facilities
  - Drainage Culvert Crossings
  - Drainage Directional Arrows
  - Stations
  - Proposed Stations
  - Station Platform - Existing
  - Station Platform - Proposed
  - Station Platform - Proposed by others
  - Station Platform - Remove
  - Building/Structure
  - CSXT ROW (County Parcel Data)
  - City/County Parcels
  - City/County Boundary

**Mapbook D-1**  
**Build Alternative 2A**  
**Add One Track/**  
**Improve Existing Track**





0 100 200  
Feet  
1 inch = 200 feet  
@ 11 x 17 inches  
Projection: Lambert Conformal Conic  
State Plane Virginia North FIPS 4501 Feet  
North American Datum of 1983  
Imagery/Basemap Source: 2013-2015 VGIN  
Aerial Imagery; ESRI World Transportation

- Legend**
- Permanent Limits of Disturbance
  - Temporary Limits of Disturbance
  - ROW - Proposed
  - ROW - Proposed by others
  - CSXT Mileposts
  - Track - Existing
  - Track - Shift
  - Track - Proposed
  - Track - Proposed by others
  - Track - Remove
  - Temporary Track (Shoo-Fly)
  - Crossover/Turnout - Proposed
  - Crossover/Turnout - Proposed by others
  - Crossover/Turnout - Remove
  - Walls
  - Walls - Proposed by others
  - Fence
  - Bridge
  - Bridge - Proposed by others
  - Roadway
  - Roadway - Proposed by others
  - Edge of Pavement
  - Roadway Centerline
  - Median Separators
  - Detour
  - Quad Gate
  - Locking Gate
  - SWM Facilities
  - Drainage Culvert Crossings
  - Drainage Directional Arrows
  - Stations
  - Proposed Stations
  - Station Platform - Existing
  - Station Platform - Proposed
  - Station Platform - Proposed by others
  - Station Platform - Remove
  - Building/Structure
  - CSXT ROW (County Parcel Data)
  - City/County Parcels
  - City/County Boundary

**Mapbook D-1**  
**Build Alternative 2A**  
**Add One Track/**  
**Improve Existing Track**







0 100 200  
Feet  
1 inch = 200 feet  
@ 11 x 17 inches  
Projection: Lambert Conformal Conic  
State Plane Virginia North FIPS 4501 Feet  
North American Datum of 1983  
Imagery/Basemap Source: 2013-2015 VGIN  
Aerial Imagery; ESRI World Transportation

- Legend**
- Permanent Limits of Disturbance
  - Temporary Limits of Disturbance
  - ROW - Proposed
  - ROW - Proposed by others
  - CSXT Mileposts
  - Track - Existing
  - Track - Shift
  - Track - Proposed
  - Track - Proposed by others
  - Track - Remove
  - Temporary Track (Shoo-Fly)
  - Crossover/Turnout - Proposed
  - Crossover/Turnout - Proposed by others
  - Crossover/Turnout - Remove
  - Walls
  - Walls - Proposed by others
  - Fence
  - Bridge
  - Bridge - Proposed by others
  - Roadway
  - Roadway - Proposed by others
  - Edge of Pavement
  - Roadway Centerline
  - Median Separators
  - Detour
  - Quad Gate
  - Locking Gate
  - SWM Facilities
  - Drainage Culvert Crossings
  - Drainage Directional Arrows
  - Stations
  - Proposed Stations
  - Station Platform - Existing
  - Station Platform - Proposed
  - Station Platform - Proposed by others
  - Station Platform - Remove
  - Building/Structure
  - CSXT ROW (County Parcel Data)
  - City/County Parcels
  - City/County Boundary

**Mapbook D-1**  
**Build Alternative 2A**  
**Add One Track/**  
**Improve Existing Track**







0100200

Feet

1 inch = 200 feet

@ 11 x 17 inches

Projection: Lambert Conformal Conic

State Plane Virginia North FIPS 4501 Feet

North American Datum of 1983

Imagery/Basemap Source: 2013-2015 VGIN

Aerial Imagery; ESRI World Transportation

Legend

Permanent Limits of Disturbance

Temporary Limits of Disturbance

ROW - Proposed

ROW - Proposed by others

CSXT Mileposts

Track - Existing

Track - Shift

Track - Proposed

Track - Proposed by others

Track - Remove

Temporary Track (Shoo-Fly)

Crossover/Turnout - Proposed

Crossover/Turnout - Proposed by others

Crossover/Turnout - Remove

Walls

Walls - Proposed by others

Fence

Bridge

Bridge - Proposed by others

Roadway

Roadway - Proposed by others

Edge of Pavement

Roadway Centerline

Median Separators

Detour

Quad Gate

Locking Gate

SWM Facilities

Drainage Culvert Crossings

Drainage Directional Arrows

Stations

Proposed Stations

Station Platform - Existing

Station Platform - Proposed

Station Platform - Proposed by others

Station Platform - Remove

Building/Structure

CSXT ROW (County Parcel Data)

City/County Parcels

City/County Boundary

Mapbook D-1


Build Alternative 2A

Add One Track/

Improve Existing Track


Sheet 26 of 89

\\dlsmain\gis\_data\GIS\Projects\011546\_VA\DeptofRail-PublicTransportation\0239056\_RAPS-4AltDev-ConceptEng\map\_docs\mxd\DC2RVA\_AppendixD\Mapbook\_11x17\_WEB.mxd | Last Updated: 08.09.2017



U.S. Department of Transportation  
Federal Railroad Administration

[www.DC2RVArail.com](http://www.DC2RVArail.com)



\*WEB VIEWING ONLY\*

D-33



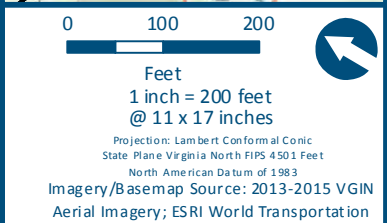


0 100 200  
Feet  
1 inch = 200 feet  
@ 11 x 17 inches  
Projection: Lambert Conformal Conic  
State Plane Virginia North FIPS 4501 Feet  
North American Datum of 1983  
Imagery/Basemap Source: 2013-2015 VGIN  
Aerial Imagery; ESRI World Transportation

- Legend**
- Permanent Limits of Disturbance
  - Temporary Limits of Disturbance
  - ROW - Proposed
  - ROW - Proposed by others
  - CSXT Mileposts
  - Track - Existing
  - Track - Shift
  - Track - Proposed
  - Track - Proposed by others
  - Track - Remove
  - Temporary Track (Shoo-Fly)
  - Crossover/Turnout - Proposed
  - Crossover/Turnout - Proposed by others
  - Crossover/Turnout - Remove
  - Walls
  - Walls - Proposed by others
  - Fence
  - Bridge
  - Bridge - Proposed by others
  - Roadway
  - Roadway - Proposed by others
  - Edge of Pavement
  - Roadway Centerline
  - Median Separators
  - Detour
  - Quad Gate
  - Locking Gate
  - SWM Facilities
  - Drainage Culvert Crossings
  - Drainage Directional Arrows
  - Stations
  - Proposed Stations
  - Station Platform - Existing
  - Station Platform - Proposed
  - Station Platform - Proposed by others
  - Station Platform - Remove
  - Building/Structure
  - CSXT ROW (County Parcel Data)
  - City/County Parcels
  - City/County Boundary

**Mapbook D-1**  
**Build Alternative 2A**  
**Add One Track/**  
**Improve Existing Track**

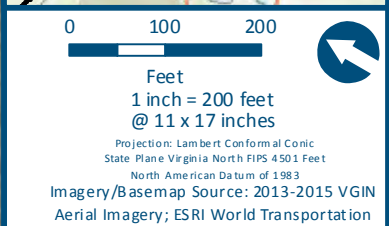
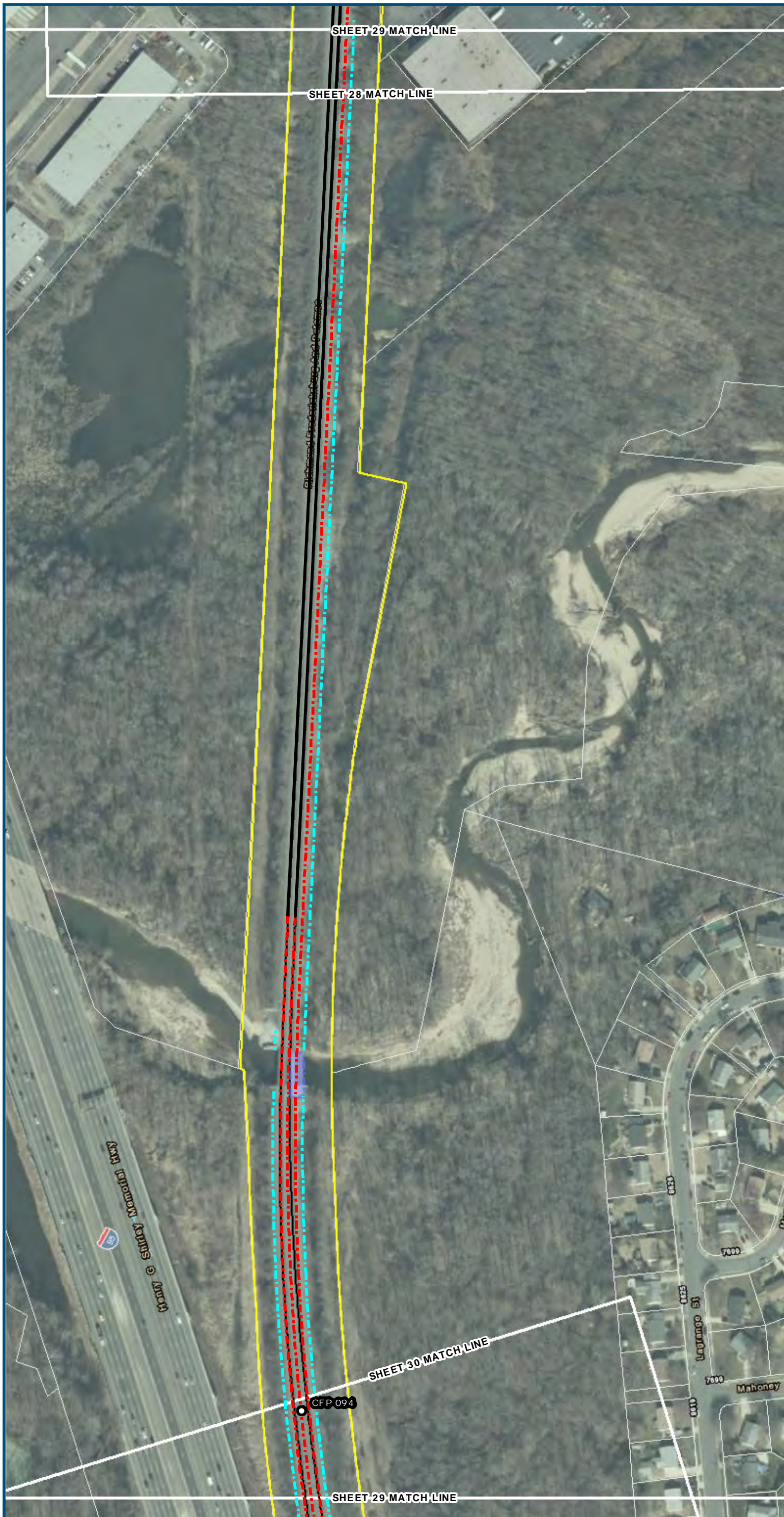




- Legend**
- Permanent Limits of Disturbance
  - Temporary Limits of Disturbance
  - ROW - Proposed
  - ROW - Proposed by others
  - CSXT Mileposts
  - Track - Existing
  - Track - Shift
  - Track - Proposed
  - Track - Proposed by others
  - Track - Remove
  - Temporary Track (Shoo-Fly)
  - Crossover/Turnout - Proposed
  - Crossover/Turnout - Proposed by others
  - Crossover/Turnout - Remove
  - Walls
  - Walls - Proposed by others
  - Fence
  - Bridge
  - Bridge - Proposed by others
  - Roadway
  - Roadway - Proposed by others
  - Edge of Pavement
  - Roadway Centerline
  - Median Separators
  - Detour
  - Quad Gate
  - Locking Gate
  - SWM Facilities
  - Drainage Culvert Crossings
  - Drainage Directional Arrows
  - Stations
  - Proposed Stations
  - Station Platform - Existing
  - Station Platform - Proposed
  - Station Platform - Proposed by others
  - Station Platform - Remove
  - Building/Structure
  - CSXT ROW (County Parcel Data)
  - City/County Parcels
  - City/County Boundary

**Mapbook D-1**  
**Build Alternative 2A**  
**Add One Track/**  
**Improve Existing Track**



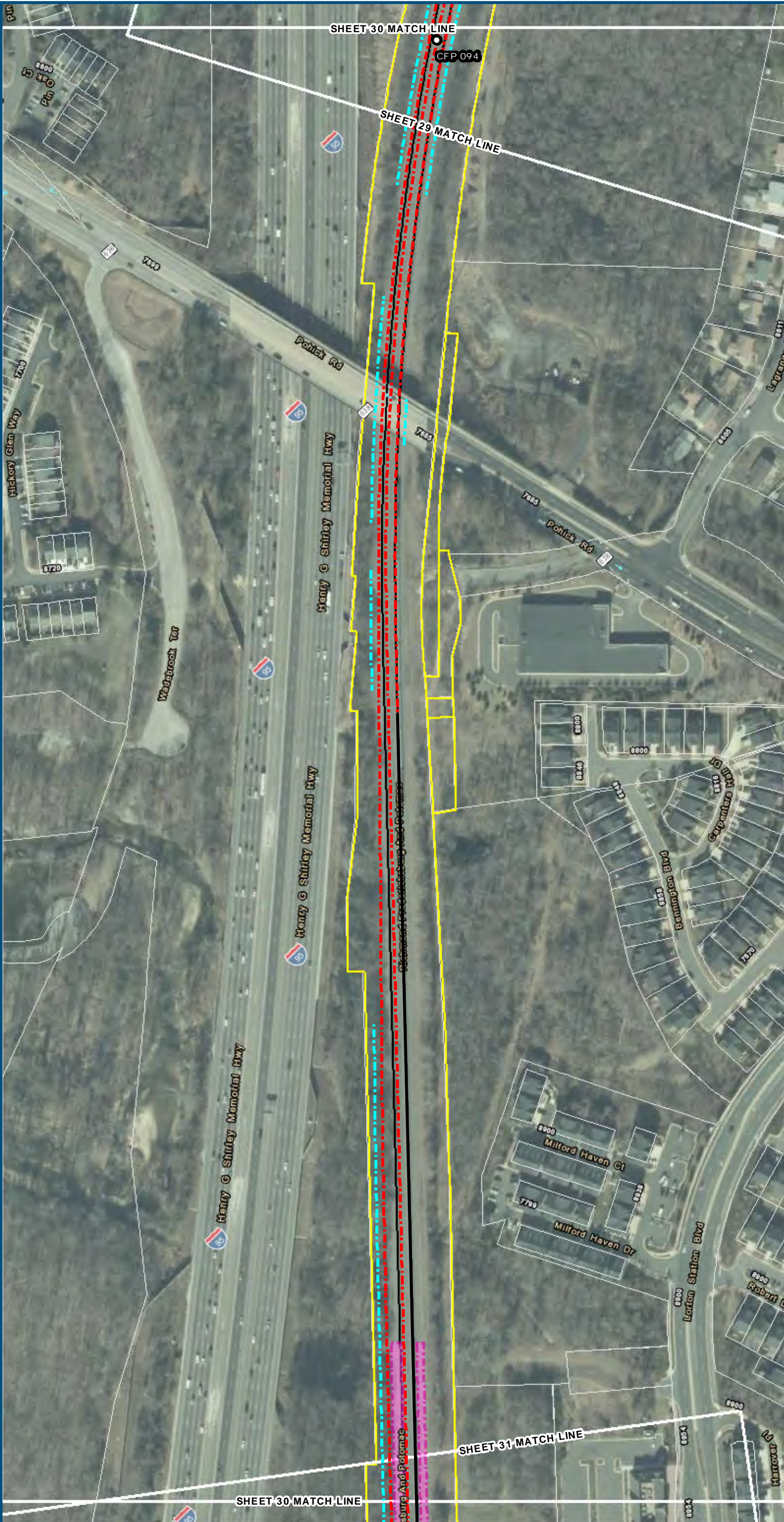


	Permanent Limits of Disturbance
	Temporary Limits of Disturbance
	ROW - Proposed
	ROW - Proposed by others
	CSXT Mileposts
	Track - Existing
	Track - Shift
	Track - Proposed
	Track - Proposed by others
	Track - Remove
	Temporary Track (Shoo-Fly)
	Crossover/Turnout - Proposed
	Crossover/Turnout - Proposed by others
	Crossover/Turnout - Remove
	Walls
	Walls - Proposed by others
	Fence
	Bridge
	Bridge - Proposed by others
	Roadway
	Roadway - Proposed by others
	Edge of Pavement
	Roadway Centerline
	Median Separators
	Detour
	Quad Gate
	Locking Gate
	SWM Facilities
	Drainage Culvert Crossings
	Drainage Directional Arrows
	Stations
	Proposed Stations
	Station Platform - Existing
	Station Platform - Proposed
	Station Platform - Proposed by others
	Station Platform - Remove
	Building/Structure
	CSXT ROW (County Parcel Data)
	City/County Parcels
	City/County Boundary

**Mapbook D-1  
Build Alternative 2A  
Add One Track/  
Improve Existing Track**

Sheet 29 of 89





0 100 200  
Feet  
1 inch = 200 feet  
@ 11 x 17 inches  
Projection: Lambert Conformal Conic  
State Plane Virginia North FIPS 4501 Feet  
North American Datum of 1983  
Imagery/Basemap Source: 2013-2015 VGIN  
Aerial Imagery; ESRI World Transportation

- Legend**
- Permanent Limits of Disturbance
  - Temporary Limits of Disturbance
  - ROW - Proposed
  - ROW - Proposed by others
  - CSXT Mileposts
  - Track - Existing
  - Track - Shift
  - Track - Proposed
  - Track - Proposed by others
  - Track - Remove
  - Temporary Track (Shoo-Fly)
  - Crossover/Turnout - Proposed
  - Crossover/Turnout - Proposed by others
  - Crossover/Turnout - Remove
  - Walls
  - Walls - Proposed by others
  - Fence
  - Bridge
  - Bridge - Proposed by others
  - Roadway
  - Roadway - Proposed by others
  - Edge of Pavement
  - Roadway Centerline
  - Median Separators
  - Detour
  - Quad Gate
  - Locking Gate
  - SWM Facilities
  - Drainage Culvert Crossings
  - Drainage Directional Arrows
  - Stations
  - Proposed Stations
  - Station Platform - Existing
  - Station Platform - Proposed
  - Station Platform - Proposed by others
  - Station Platform - Remove
  - Building/Structure
  - CSXT ROW (County Parcel Data)
  - City/County Parcels
  - City/County Boundary

**Mapbook D-1**  
**Build Alternative 2A**  
**Add One Track/**  
**Improve Existing Track**



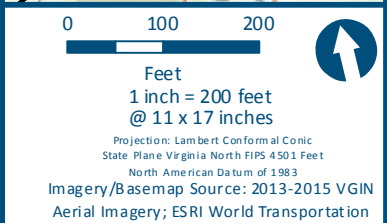


0 100 200  
Feet  
1 inch = 200 feet  
@ 11 x 17 inches  
Projection: Lambert Conformal Conic  
State Plane Virginia North FIPS 4501 Feet  
North American Datum of 1983  
Imagery/Basemap Source: 2013-2015 VGIN  
Aerial Imagery; ESRI World Transportation

- Legend**
- Permanent Limits of Disturbance
  - Temporary Limits of Disturbance
  - ROW - Proposed
  - ROW - Proposed by others
  - CSXT Mileposts
  - Track - Existing
  - Track - Shift
  - Track - Proposed
  - Track - Proposed by others
  - Track - Remove
  - Temporary Track (Shoo-Fly)
  - Crossover/Turnout - Proposed
  - Crossover/Turnout - Proposed by others
  - Crossover/Turnout - Remove
  - Walls
  - Walls - Proposed by others
  - Fence
  - Bridge
  - Bridge - Proposed by others
  - Roadway
  - Roadway - Proposed by others
  - Edge of Pavement
  - Roadway Centerline
  - Median Separators
  - Detour
  - Quad Gate
  - Locking Gate
  - SWM Facilities
  - Drainage Culvert Crossings
  - Drainage Directional Arrows
  - Stations
  - Proposed Stations
  - Station Platform - Existing
  - Station Platform - Proposed
  - Station Platform - Proposed by others
  - Station Platform - Remove
  - Building/Structure
  - CSXT ROW (County Parcel Data)
  - City/County Parcels
  - City/County Boundary

**Mapbook D-1**  
**Build Alternative 2A**  
**Add One Track/**  
**Improve Existing Track**

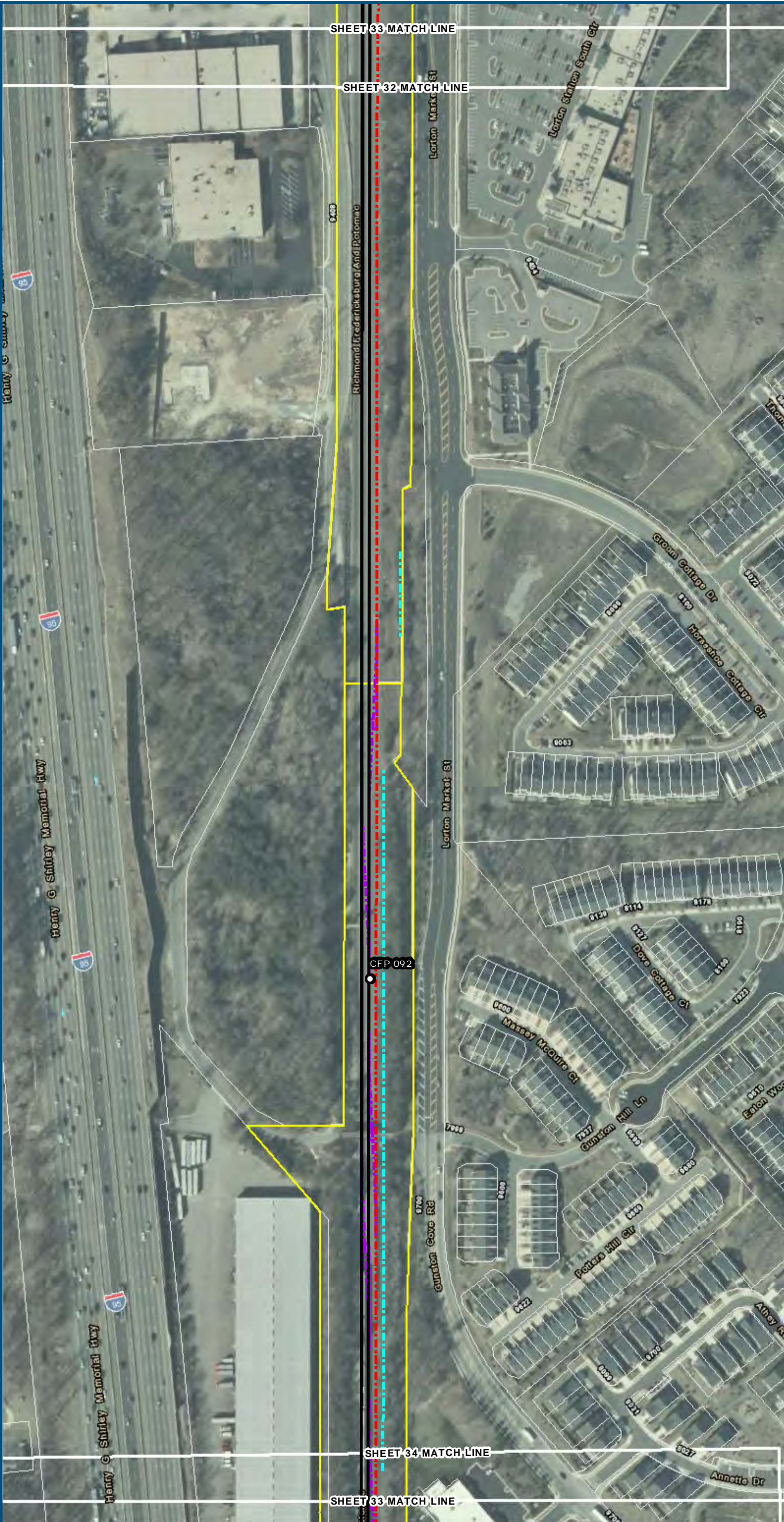






- Mapbook D-1  
Build Alternative 2A  
Add One Track/  
Improve Existing Track**









0100200

Feet

1 inch = 200 feet @ 11 x 17 inches

Projection: Lambert Conformal Conic  
State Plane Virginia North FIPS 4501 Feet  
North American Datum of 1983

Imagery/Basemap Source: 2013-2015 VGIN  
Aerial Imagery; ESRI World Transportation

Legend

Permanent Limits of Disturbance

Temporary Limits of Disturbance

ROW - Proposed

ROW - Proposed by others

CSXT Mileposts

Track - Existing

Track - Shift

Track - Proposed

Track - Proposed by others

Track - Remove

Temporary Track (Shoo-Fly)

Crossover/Turnout - Proposed

Crossover/Turnout - Proposed by others

Crossover/Turnout - Remove

Walls

Walls - Proposed by others

Fence

Bridge

Bridge - Proposed by others

Roadway

Roadway - Proposed by others

Edge of Pavement

Roadway Centerline

Median Separators

Detour

Quad Gate

Locking Gate

SWM Facilities

Drainage Culvert Crossings

Drainage Directional Arrows

Stations

Proposed Stations

Station Platform - Existing

Station Platform - Proposed

Station Platform - Proposed by others

Station Platform - Remove

Building/Structure

CSXT ROW (County Parcel Data)

City/County Parcels

City/County Boundary

Mapbook D-1


Build Alternative 2A

Add One Track/

Improve Existing Track


Sheet 33 of 89

\\dcis-main\gis\_data\GIS\Projects\011546\_VA Dept of Rail\Public Transportation\02309056\_RAPS-4\AltDev-Concept\Eng\map\_docs\mxd\DC2RVA\_AppendixD\Mapbook\_11x17\_WEB.mxd | Last Updated: 08.09.2017



U.S. Department of Transportation  
Federal Railroad Administration

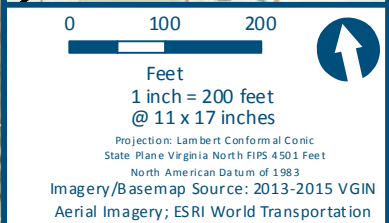
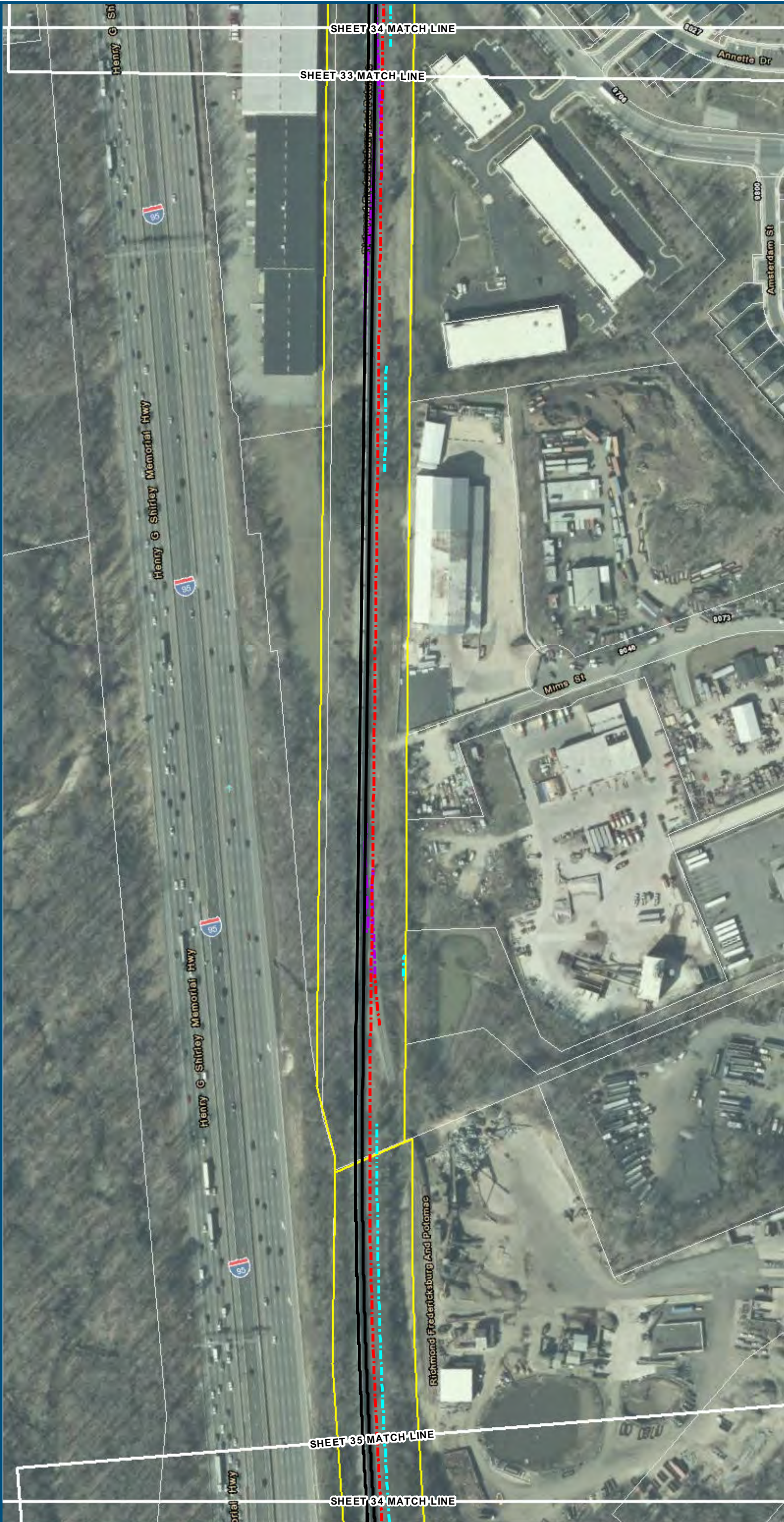
[www.DC2RVArail.com](http://www.DC2RVArail.com)



\*WEB VIEWING ONLY\*

D-40

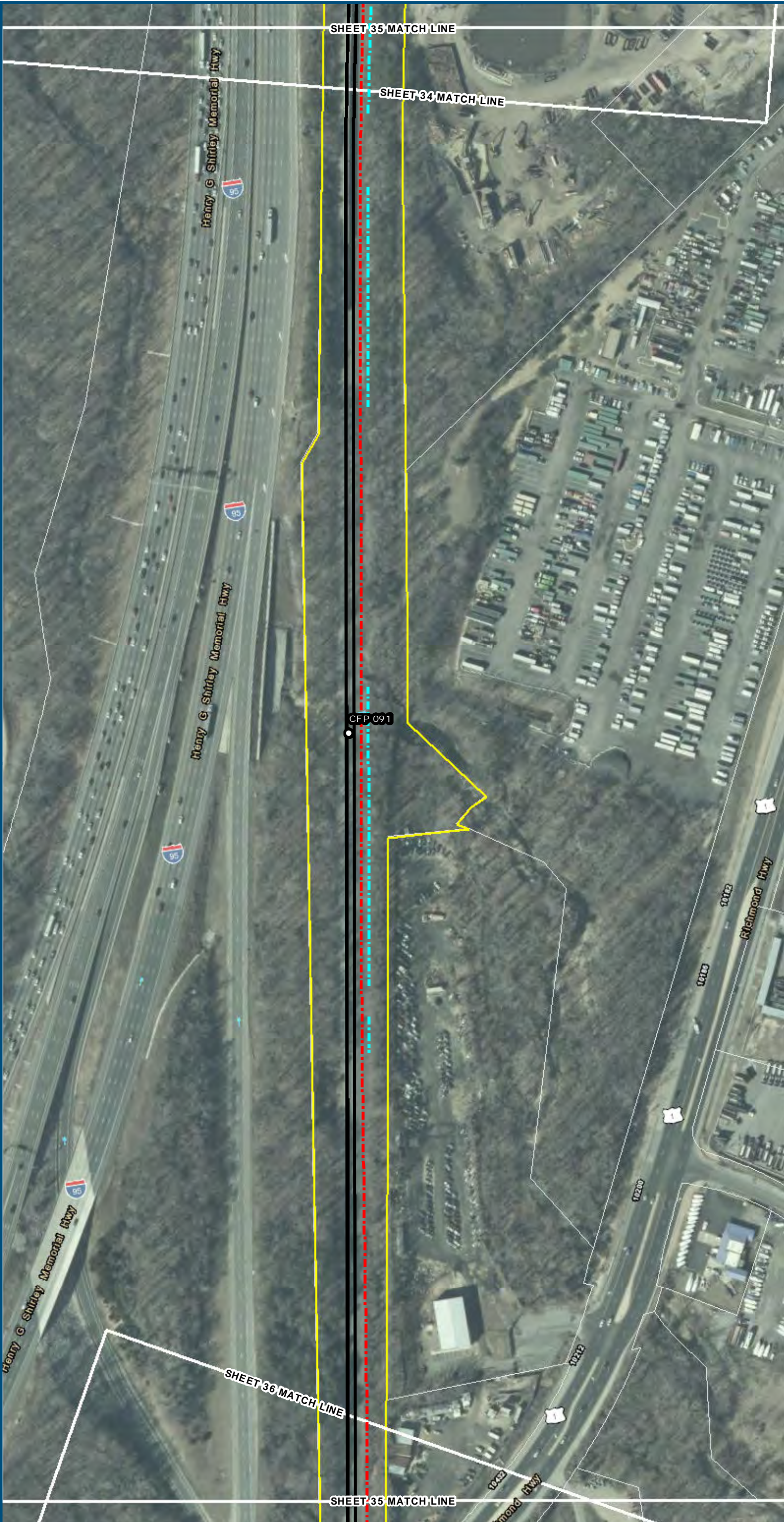




- Legend**
- Permanent Limits of Disturbance
  - Temporary Limits of Disturbance
  - ROW - Proposed
  - ROW - Proposed by others
  - CSXT Mileposts
  - Track - Existing
  - Track - Shift
  - Track - Proposed
  - Track - Proposed by others
  - Track - Remove
  - Temporary Track (Shoo-Fly)
  - Crossover/Turnout - Proposed
  - Crossover/Turnout - Proposed by others
  - Crossover/Turnout - Remove
  - Walls
  - Walls - Proposed by others
  - Fence
  - Bridge
  - Bridge - Proposed by others
  - Roadway
  - Roadway - Proposed by others
  - Edge of Pavement
  - Roadway Centerline
  - Median Separators
  - Detour
  - Quad Gate
  - Locking Gate
  - SWM Facilities
  - Drainage Culvert Crossings
  - Drainage Directional Arrows
  - Stations
  - Proposed Stations
  - Station Platform - Existing
  - Station Platform - Proposed
  - Station Platform - Proposed by others
  - Station Platform - Remove
  - Building/Structure
  - CSXT ROW (County Parcel Data)
  - City/County Parcels
  - City/County Boundary

**Mapbook D-1**  
**Build Alternative 2A**  
**Add One Track/**  
**Improve Existing Track**



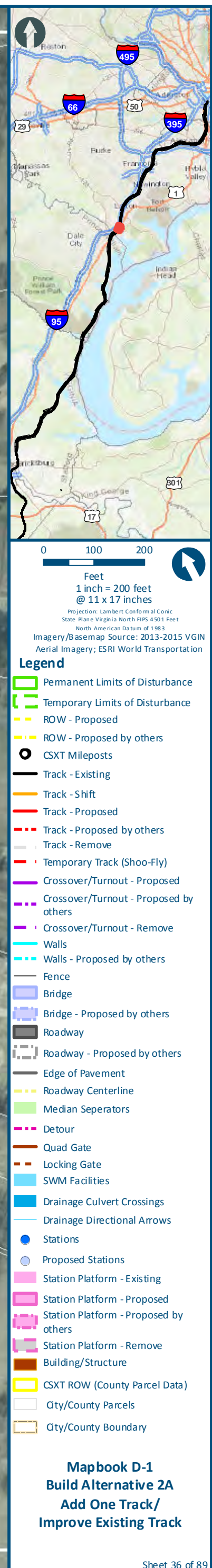


0 100 200  
Feet  
1 inch = 200 feet  
@ 11 x 17 inches  
Projection: Lambert Conformal Conic  
State Plane Virginia North FIPS 4501 Feet  
North American Datum of 1983  
Imagery/Basemap Source: 2013-2015 VGIN  
Aerial Imagery; ESRI World Transportation

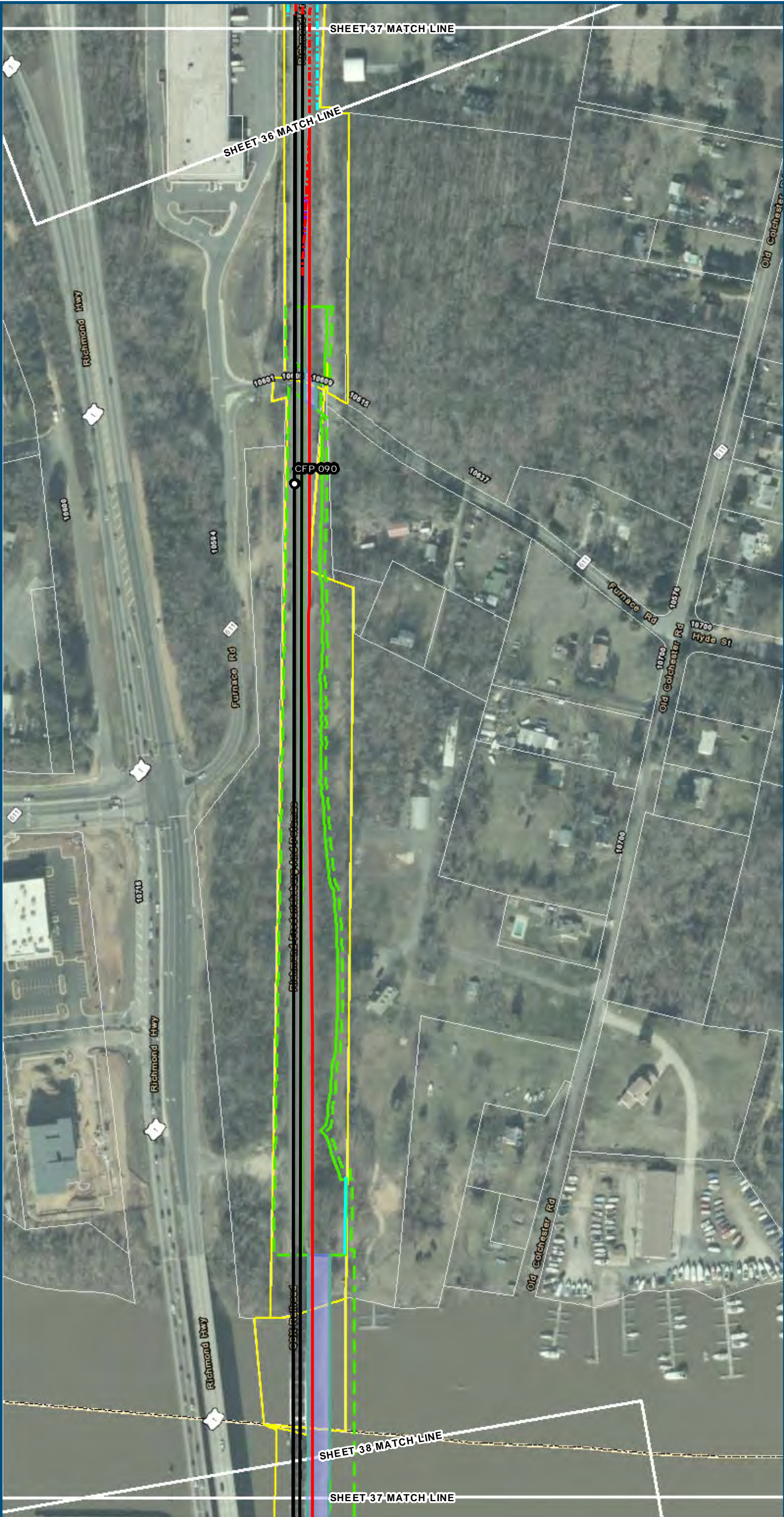
- Legend**
- Permanent Limits of Disturbance
  - Temporary Limits of Disturbance
  - ROW - Proposed
  - ROW - Proposed by others
  - CSXT Mileposts
  - Track - Existing
  - Track - Shift
  - Track - Proposed
  - Track - Proposed by others
  - Track - Remove
  - Temporary Track (Shoo-Fly)
  - Crossover/Turnout - Proposed
  - Crossover/Turnout - Proposed by others
  - Crossover/Turnout - Remove
  - Walls
  - Walls - Proposed by others
  - Fence
  - Bridge
  - Bridge - Proposed by others
  - Roadway
  - Roadway - Proposed by others
  - Edge of Pavement
  - Roadway Centerline
  - Median Separators
  - Detour
  - Quad Gate
  - Locking Gate
  - SWM Facilities
  - Drainage Culvert Crossings
  - Drainage Directional Arrows
  - Stations
  - Proposed Stations
  - Station Platform - Existing
  - Station Platform - Proposed
  - Station Platform - Proposed by others
  - Station Platform - Remove
  - Building/Structure
  - CSXT ROW (County Parcel Data)
  - City/County Parcels
  - City/County Boundary

**Mapbook D-1**  
**Build Alternative 2A**  
**Add One Track/**  
**Improve Existing Track**







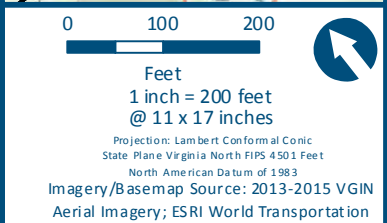
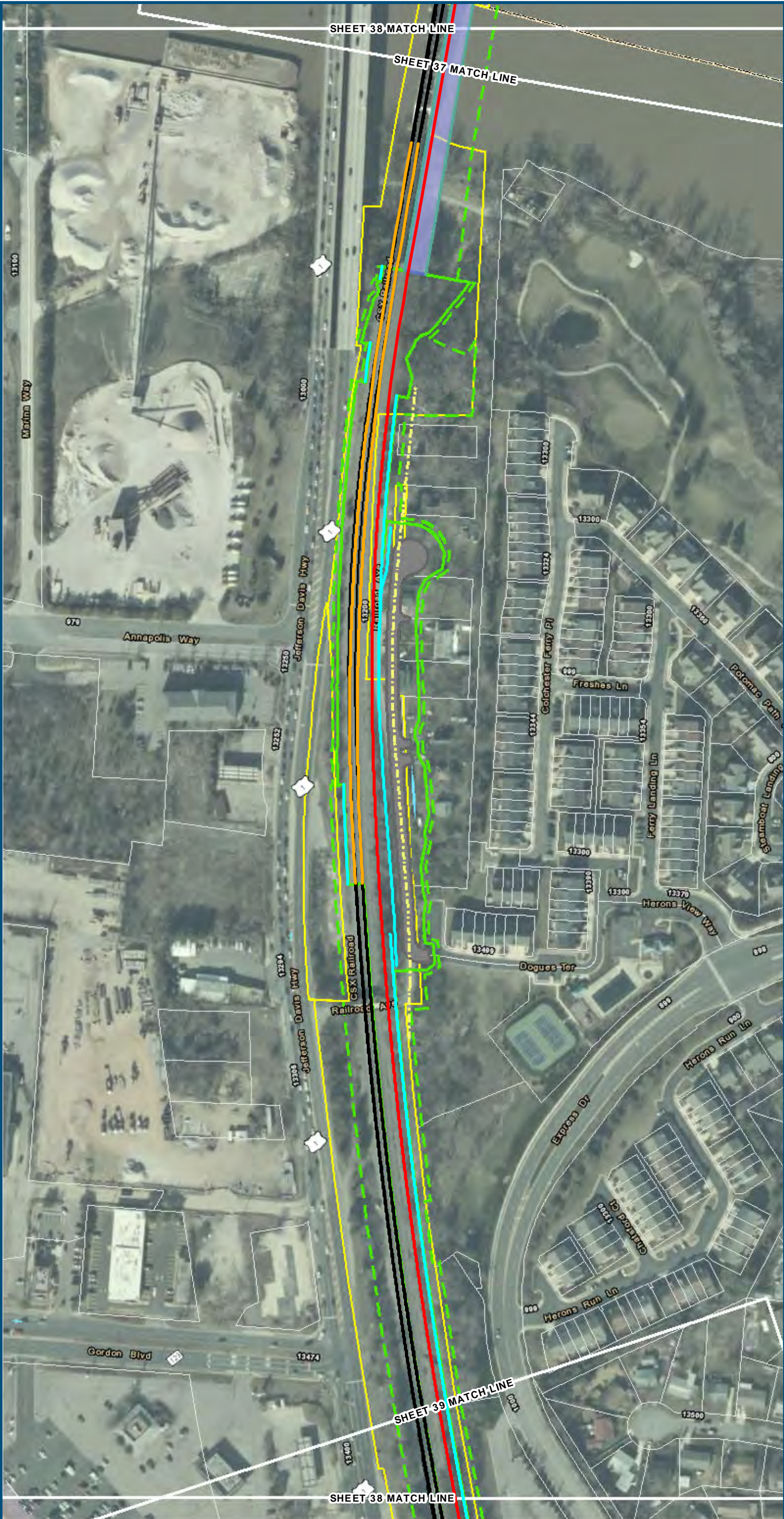


0 100 200  
Feet  
1 inch = 200 feet  
@ 11 x 17 inches  
Projection: Lambert Conformal Conic  
State Plane Virginia North FIPS 4501 Feet  
North American Datum of 1983  
Imagery/Basemap Source: 2013-2015 VGIN  
Aerial Imagery; ESRI World Transportation

- Legend**
- Permanent Limits of Disturbance
  - Temporary Limits of Disturbance
  - ROW - Proposed
  - ROW - Proposed by others
  - CSXT Mileposts
  - Track - Existing
  - Track - Shift
  - Track - Proposed
  - Track - Proposed by others
  - Track - Remove
  - Temporary Track (Shoo-Fly)
  - Crossover/Turnout - Proposed
  - Crossover/Turnout - Proposed by others
  - Crossover/Turnout - Remove
  - Walls
  - Walls - Proposed by others
  - Fence
  - Bridge
  - Bridge - Proposed by others
  - Roadway
  - Roadway - Proposed by others
  - Edge of Pavement
  - Roadway Centerline
  - Median Separators
  - Detour
  - Quad Gate
  - Locking Gate
  - SWM Facilities
  - Drainage Culvert Crossings
  - Drainage Directional Arrows
  - Stations
  - Proposed Stations
  - Station Platform - Existing
  - Station Platform - Proposed
  - Station Platform - Proposed by others
  - Station Platform - Remove
  - Building/Structure
  - CSXT ROW (County Parcel Data)
  - City/County Parcels
  - City/County Boundary

**Mapbook D-1**  
**Build Alternative 2A**  
**Add One Track/**  
**Improve Existing Track**

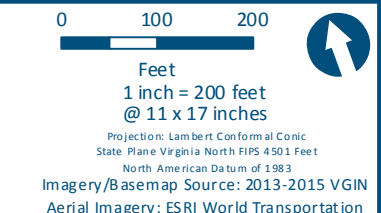




- Legend**
- Permanent Limits of Disturbance
  - Temporary Limits of Disturbance
  - ROW - Proposed
  - ROW - Proposed by others
  - CSXT Mileposts
  - Track - Existing
  - Track - Shift
  - Track - Proposed
  - Track - Proposed by others
  - Track - Remove
  - Temporary Track (Shoo-Fly)
  - Crossover/Turnout - Proposed
  - Crossover/Turnout - Proposed by others
  - Crossover/Turnout - Remove
  - Walls
  - Walls - Proposed by others
  - Fence
  - Bridge
  - Bridge - Proposed by others
  - Roadway
  - Roadway - Proposed by others
  - Edge of Pavement
  - Roadway Centerline
  - Median Separators
  - Detour
  - Quad Gate
  - Locking Gate
  - SWM Facilities
  - Drainage Culvert Crossings
  - Drainage Directional Arrows
  - Stations
  - Proposed Stations
  - Station Platform - Existing
  - Station Platform - Proposed
  - Station Platform - Proposed by others
  - Station Platform - Remove
  - Building/Structure
  - CSXT ROW (County Parcel Data)
  - City/County Parcels
  - City/County Boundary

**Mapbook D-1**  
**Build Alternative 2A**  
**Add One Track/**  
**Improve Existing Track**





**Mapbook D-1  
Build Alternative 2A  
Add One Track/  
Improve Existing Track**

Sheet 39 of 89









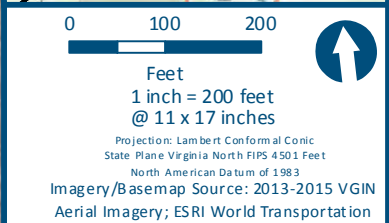
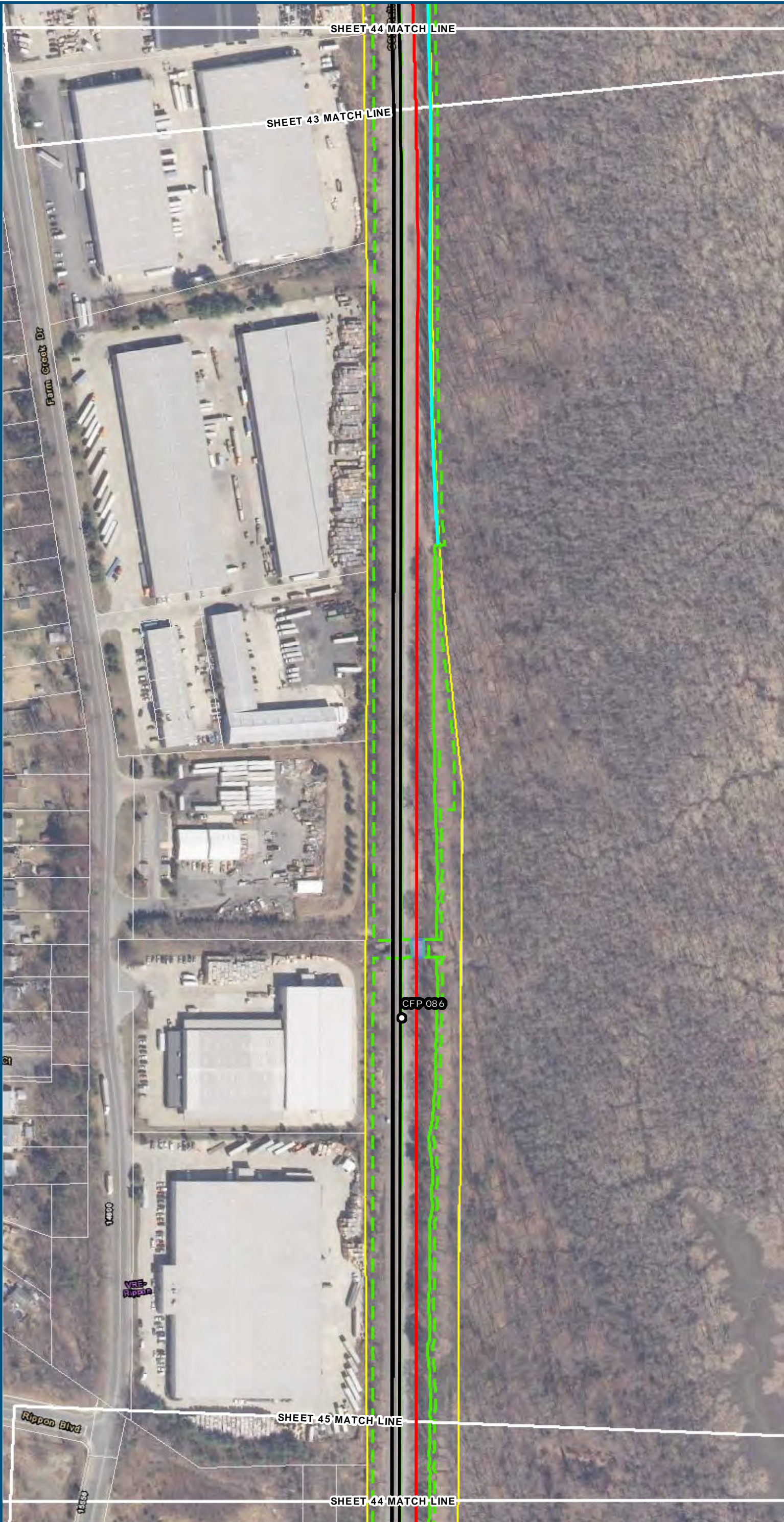








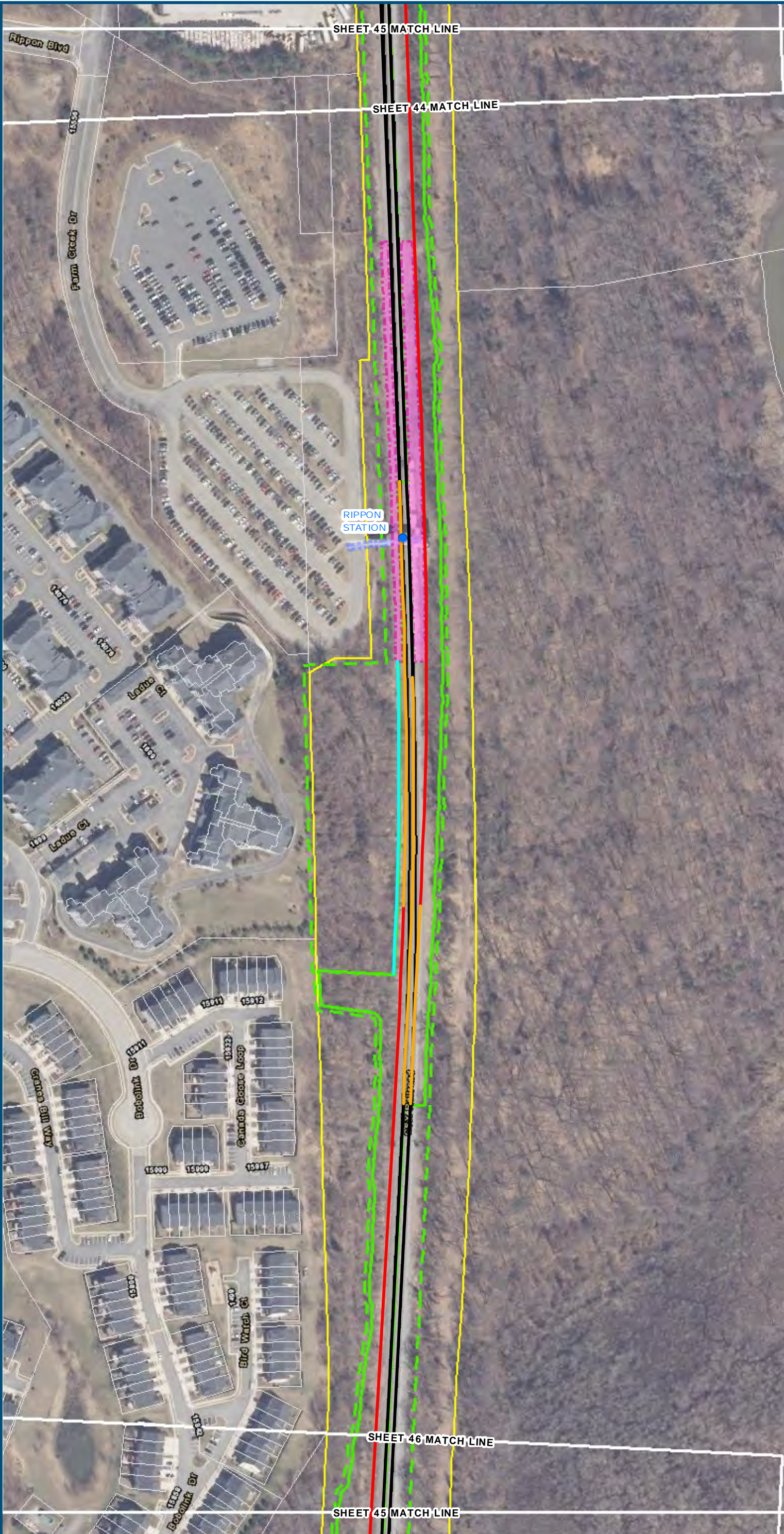




- Legend**
- Permanent Limits of Disturbance
  - Temporary Limits of Disturbance
  - ROW - Proposed
  - ROW - Proposed by others
  - CSXT Mileposts
  - Track - Existing
  - Track - Shift
  - Track - Proposed
  - Track - Proposed by others
  - Track - Remove
  - Temporary Track (Shoo-Fly)
  - Crossover/Turnout - Proposed
  - Crossover/Turnout - Proposed by others
  - Crossover/Turnout - Remove
  - Walls
  - Walls - Proposed by others
  - Fence
  - Bridge
  - Bridge - Proposed by others
  - Roadway
  - Roadway - Proposed by others
  - Edge of Pavement
  - Roadway Centerline
  - Median Separators
  - Detour
  - Quad Gate
  - Locking Gate
  - SWM Facilities
  - Drainage Culvert Crossings
  - Drainage Directional Arrows
  - Stations
  - Proposed Stations
  - Station Platform - Existing
  - Station Platform - Proposed
  - Station Platform - Proposed by others
  - Station Platform - Remove
  - Building/Structure
  - CSXT ROW (County Parcel Data)
  - City/County Parcels
  - City/County Boundary

**Mapbook D-1**  
**Build Alternative 2A**  
**Add One Track/**  
**Improve Existing Track**





0100200

Feet  
1 inch = 200 feet  
@ 11 x 17 inches

Projection: Lambert Conformal Conic  
State Plane Virginia North FIPS 4501 Feet  
North American Datum of 1983  
Imagery/Basemap Source: 2013-2015 VGIN  
Aerial Imagery; ESRI World Transportation

- Legend
- Permanent Limits of Disturbance
- Temporary Limits of Disturbance
- ROW - Proposed
- ROW - Proposed by others
- CSXT Mileposts
- Track - Existing
- Track - Shift
- Track - Proposed
- Track - Proposed by others
- Track - Remove
- Temporary Track (Shoo-Fly)
- Crossover/Turnout - Proposed
- Crossover/Turnout - Proposed by others
- Crossover/Turnout - Remove
- Walls
- Walls - Proposed by others
- Fence
- Bridge
- Bridge - Proposed by others
- Roadway
- Roadway - Proposed by others
- Edge of Pavement
- Roadway Centerline
- Median Separators
- Detour
- Quad Gate
- Locking Gate
- SWM Facilities
- Drainage Culvert Crossings
- Drainage Directional Arrows
- Stations
- Proposed Stations
- Station Platform - Existing
- Station Platform - Proposed
- Station Platform - Proposed by others
- Station Platform - Remove
- Building/Structure
- CSXT ROW (County Parcel Data)
- City/County Parcels
- City/County Boundary

Mapbook D-1  
Build Alternative 2A  
Add One Track/  
Improve Existing Track

\\dcis-main\gis\_data\GIS\Projects\011546\_VA\Depot\Railis-Public\T transportation\0239056\_RAPS-4\AltDev-Concept\Eng\map\_docs\mxd\DEIS\Ch\_2\Ch\_2\_Appendices\DC2RVA\_AppendixD\Mapbook\_11x17\_WEB.mxd | Last Updated: 08.09.2017





0 100 200  
Feet  
1 inch = 200 feet  
@ 11 x 17 inches  
Projection: Lambert Conformal Conic  
State Plane Virginia North FIPS 4501 Feet  
North American Datum of 1983  
Imagery/Basemap Source: 2013-2015 VGIN  
Aerial Imagery; ESRI World Transportation

- Legend**
- Permanent Limits of Disturbance
  - Temporary Limits of Disturbance
  - ROW - Proposed
  - ROW - Proposed by others
  - CSXT Mileposts
  - Track - Existing
  - Track - Shift
  - Track - Proposed
  - Track - Proposed by others
  - Track - Remove
  - Temporary Track (Shoo-Fly)
  - Crossover/Turnout - Proposed
  - Crossover/Turnout - Proposed by others
  - Crossover/Turnout - Remove
  - Walls
  - Walls - Proposed by others
  - Fence
  - Bridge
  - Bridge - Proposed by others
  - Roadway
  - Roadway - Proposed by others
  - Edge of Pavement
  - Roadway Centerline
  - Median Separators
  - Detour
  - Quad Gate
  - Locking Gate
  - SWM Facilities
  - Drainage Culvert Crossings
  - Drainage Directional Arrows
  - Stations
  - Proposed Stations
  - Station Platform - Existing
  - Station Platform - Proposed
  - Station Platform - Proposed by others
  - Station Platform - Remove
  - Building/Structure
  - CSXT ROW (County Parcel Data)
  - City/County Parcels
  - City/County Boundary

**Mapbook D-1**  
**Build Alternative 2A**  
**Add One Track/**  
**Improve Existing Track**





0 100 200  
Feet  
1 inch = 200 feet  
@ 11 x 17 inches  
Projection: Lambert Conformal Conic  
State Plane Virginia North FIPS 4501 Feet  
North American Datum of 1983  
Imagery/Basemap Source: 2013-2015 VGIN  
Aerial Imagery; ESRI World Transportation

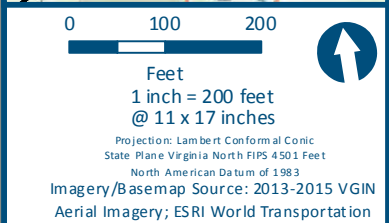
- Legend**
- Permanent Limits of Disturbance
  - Temporary Limits of Disturbance
  - ROW - Proposed
  - ROW - Proposed by others
  - CSXT Mileposts
  - Track - Existing
  - Track - Shift
  - Track - Proposed
  - Track - Proposed by others
  - Track - Remove
  - Temporary Track (Shoo-Fly)
  - Crossover/Turnout - Proposed
  - Crossover/Turnout - Proposed by others
  - Crossover/Turnout - Remove
  - Walls
  - Walls - Proposed by others
  - Fence
  - Bridge
  - Bridge - Proposed by others
  - Roadway
  - Roadway - Proposed by others
  - Edge of Pavement
  - Roadway Centerline
  - Median Separators
  - Detour
  - Quad Gate
  - Locking Gate
  - SWM Facilities
  - Drainage Culvert Crossings
  - Drainage Directional Arrows
  - Stations
  - Proposed Stations
  - Station Platform - Existing
  - Station Platform - Proposed
  - Station Platform - Proposed by others
  - Station Platform - Remove
  - Building/Structure
  - CSXT ROW (County Parcel Data)
  - City/County Parcels
  - City/County Boundary

**Mapbook D-1**  
**Build Alternative 2A**  
**Add One Track/**  
**Improve Existing Track**











- Legend**
- Permanent Limits of Disturbance
  - Temporary Limits of Disturbance
  - ROW - Proposed
  - ROW - Proposed by others
  - CSXT Mileposts
  - Track - Existing
  - Track - Shift
  - Track - Proposed
  - Track - Proposed by others
  - Track - Remove
  - Temporary Track (Shoo-Fly)
  - Crossover/Turnout - Proposed
  - Crossover/Turnout - Proposed by others
  - Crossover/Turnout - Remove
  - Walls
  - Walls - Proposed by others
  - Fence
  - Bridge
  - Bridge - Proposed by others
  - Roadway
  - Roadway - Proposed by others
  - Edge of Pavement
  - Roadway Centerline
  - Median Separators
  - Detour
  - Quad Gate
  - Locking Gate
  - SWM Facilities
  - Drainage Culvert Crossings
  - Drainage Directional Arrows
  - Stations
  - Proposed Stations
  - Station Platform - Existing
  - Station Platform - Proposed
  - Station Platform - Proposed by others
  - Station Platform - Remove
  - Building/Structure
  - CSXT ROW (County Parcel Data)
  - City/County Parcels
  - City/County Boundary

**Mapbook D-1**  
**Build Alternative 2A**  
**Add One Track/**  
**Improve Existing Track**








0100200


Feet


1 inch = 200 feet @ 11 x 17 inches


Projection: Lambert Conformal Conic  
State Plane Virginia North FIPS 4501 Feet  
North American Datum of 1983  
Imagery/Basemap Source: 2013-2015 VGIN  
Aerial Imagery; ESRI World Transportation


Legend


 Permanent Limits of Disturbance


 Temporary Limits of Disturbance


 ROW - Proposed


 ROW - Proposed by others


 CSXT Mileposts


 Track - Existing


 Track - Shift


 Track - Proposed


 Track - Proposed by others


 Track - Remove


 Temporary Track (Shoo-Fly)


 Crossover/Turnout - Proposed


 Crossover/Turnout - Proposed by others


 Crossover/Turnout - Remove


 Walls


 Walls - Proposed by others


 Fence


 Bridge


 Bridge - Proposed by others


 Roadway


 Roadway - Proposed by others


 Edge of Pavement


 Roadway Centerline


 Median Separators


 Detour


 Quad Gate


 Locking Gate


 SWM Facilities


 Drainage Culvert Crossings


 Drainage Directional Arrows


 Stations


 Proposed Stations


 Station Platform - Existing


 Station Platform - Proposed


 Station Platform - Proposed by others

 Station Platform - Remove

 Building/Structure

 CSXT ROW (County Parcel Data)

 City/County Parcels

 City/County Boundary

Mapbook D-1

Build Alternative 2A

Add One Track/

Improve Existing Track

Sheet 50 of 89

\\dcis-main\gis\_data\GIS\Projects\011546\_VA Dept of Rail-Public Transportation\0239056\_RAPS-4AltDev-ConceptEng\map\_docs\mxd\DC2RVA\_AppendixD\Mapbook\_11x17\_WEB.mxd | Last Updated: 08.09.2017





0 100 200  
Feet  
1 inch = 200 feet  
@ 11 x 17 inches  
Projection: Lambert Conformal Conic  
State Plane Virginia North FIPS 4501 Feet  
North American Datum of 1983  
Imagery/Basemap Source: 2013-2015 VGIN  
Aerial Imagery; ESRI World Transportation

- Legend**
- Permanent Limits of Disturbance
  - Temporary Limits of Disturbance
  - ROW - Proposed
  - ROW - Proposed by others
  - CSXT Mileposts
  - Track - Existing
  - Track - Shift
  - Track - Proposed
  - Track - Proposed by others
  - Track - Remove
  - Temporary Track (Shoo-Fly)
  - Crossover/Turnout - Proposed
  - Crossover/Turnout - Proposed by others
  - Crossover/Turnout - Remove
  - Walls
  - Walls - Proposed by others
  - Fence
  - Bridge
  - Bridge - Proposed by others
  - Roadway
  - Roadway - Proposed by others
  - Edge of Pavement
  - Roadway Centerline
  - Median Separators
  - Detour
  - Quad Gate
  - Locking Gate
  - SWM Facilities
  - Drainage Culvert Crossings
  - Drainage Directional Arrows
  - Stations
  - Proposed Stations
  - Station Platform - Existing
  - Station Platform - Proposed
  - Station Platform - Proposed by others
  - Station Platform - Remove
  - Building/Structure
  - CSXT ROW (County Parcel Data)
  - City/County Parcels
  - City/County Boundary

**Mapbook D-1**  
**Build Alternative 2A**  
**Add One Track/**  
**Improve Existing Track**










0 100 200  
Feet  
1 inch = 200 feet  
@ 11 x 17 inches  
Projection: Lambert Conformal Conic  
State Plane Virginia North FIPS 4501 Feet  
North American Datum of 1983  
Imagery/Basemap Source: 2013-2015 VGIN  
Aerial Imagery; ESRI World Transportation

- Legend**
- Permanent Limits of Disturbance
  - Temporary Limits of Disturbance
  - ROW - Proposed
  - ROW - Proposed by others
  - CSXT Mileposts
  - Track - Existing
  - Track - Shift
  - Track - Proposed
  - Track - Proposed by others
  - Track - Remove
  - Temporary Track (Shoo-Fly)
  - Crossover/Turnout - Proposed
  - Crossover/Turnout - Proposed by others
  - Crossover/Turnout - Remove
  - Walls
  - Walls - Proposed by others
  - Fence
  - Bridge
  - Bridge - Proposed by others
  - Roadway
  - Roadway - Proposed by others
  - Edge of Pavement
  - Roadway Centerline
  - Median Separators
  - Detour
  - Quad Gate
  - Locking Gate
  - SWM Facilities
  - Drainage Culvert Crossings
  - Drainage Directional Arrows
  - Stations
  - Proposed Stations
  - Station Platform - Existing
  - Station Platform - Proposed
  - Station Platform - Proposed by others
  - Station Platform - Remove
  - Building/Structure
  - CSXT ROW (County Parcel Data)
  - City/County Parcels
  - City/County Boundary

**Mapbook D-1**  
**Build Alternative 2A**  
**Add One Track/**  
**Improve Existing Track**





0 100 200  
Feet  
1 inch = 200 feet  
@ 11 x 17 inches  
Projection: Lambert Conformal Conic  
State Plane Virginia North FIPS 4501 Feet  
North American Datum of 1983  
Imagery/Basemap Source: 2013-2015 VGIN  
Aerial Imagery; ESRI World Transportation

- Legend**
- Permanent Limits of Disturbance
  - Temporary Limits of Disturbance
  - ROW - Proposed
  - ROW - Proposed by others
  - CSXT Mileposts
  - Track - Existing
  - Track - Shift
  - Track - Proposed
  - Track - Proposed by others
  - Track - Remove
  - Temporary Track (Shoo-Fly)
  - Crossover/Turnout - Proposed
  - Crossover/Turnout - Proposed by others
  - Crossover/Turnout - Remove
  - Walls
  - Walls - Proposed by others
  - Fence
  - Bridge
  - Bridge - Proposed by others
  - Roadway
  - Roadway - Proposed by others
  - Edge of Pavement
  - Roadway Centerline
  - Median Separators
  - Detour
  - Quad Gate
  - Locking Gate
  - SWM Facilities
  - Drainage Culvert Crossings
  - Drainage Directional Arrows
  - Stations
  - Proposed Stations
  - Station Platform - Existing
  - Station Platform - Proposed
  - Station Platform - Proposed by others
  - Station Platform - Remove
  - Building/Structure
  - CSXT ROW (County Parcel Data)
  - City/County Parcels
  - City/County Boundary

**Mapbook D-1**  
**Build Alternative 2A**  
**Add One Track/**  
**Improve Existing Track**





0 100 200  
Feet  
1 inch = 200 feet  
@ 11 x 17 inches  
Projection: Lambert Conformal Conic  
State Plane Virginia North FIPS 4501 Feet  
North American Datum of 1983  
Imagery/Basemap Source: 2013-2015 VGIN  
Aerial Imagery; ESRI World Transportation

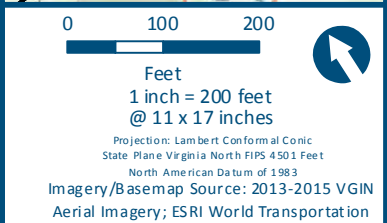
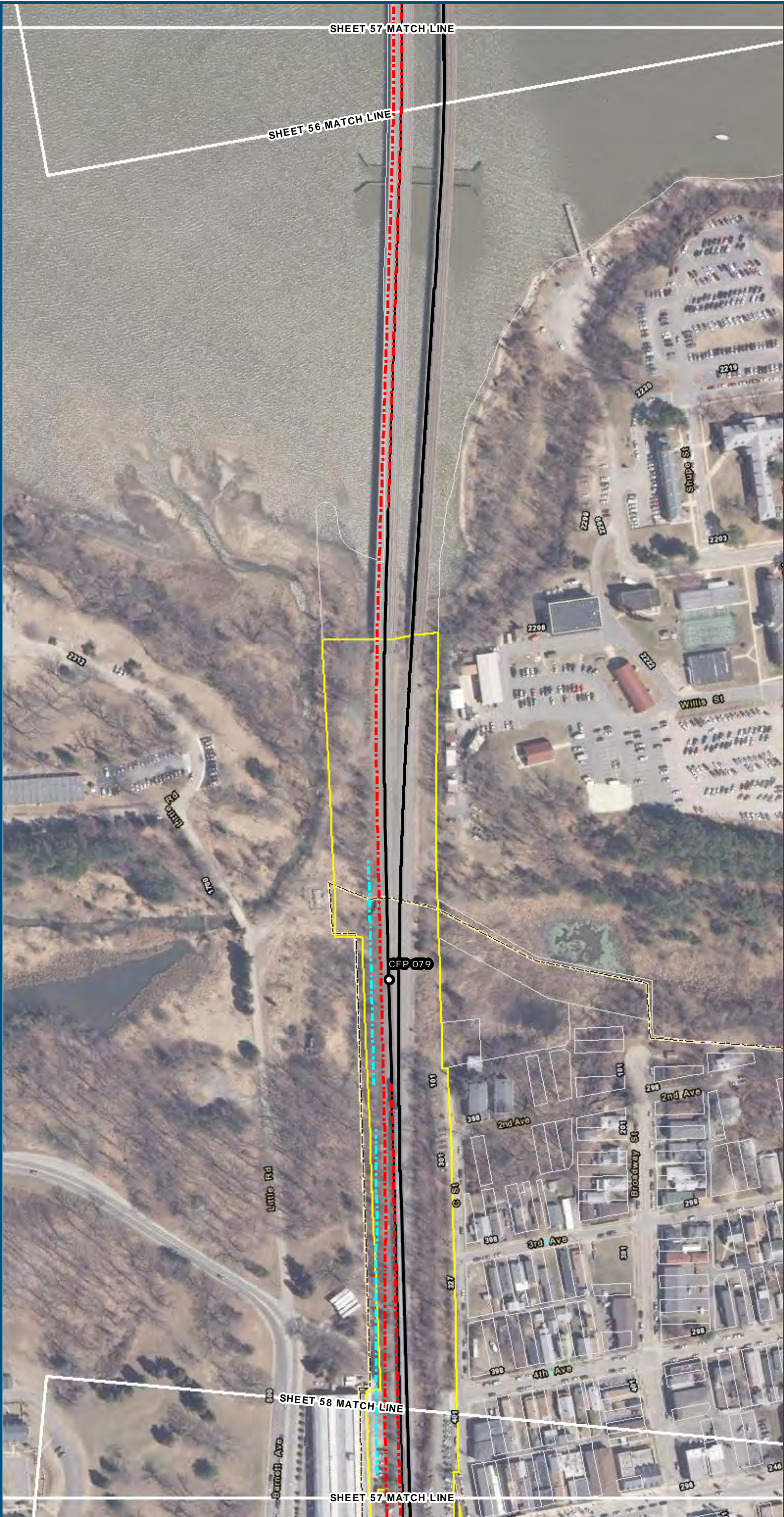
- Legend**
- Permanent Limits of Disturbance
  - Temporary Limits of Disturbance
  - ROW - Proposed
  - ROW - Proposed by others
  - CSXT Mileposts
  - Track - Existing
  - Track - Shift
  - Track - Proposed
  - Track - Proposed by others
  - Track - Remove
  - Temporary Track (Shoo-Fly)
  - Crossover/Turnout - Proposed
  - Crossover/Turnout - Proposed by others
  - Crossover/Turnout - Remove
  - Walls
  - Walls - Proposed by others
  - Fence
  - Bridge
  - Bridge - Proposed by others
  - Roadway
  - Roadway - Proposed by others
  - Edge of Pavement
  - Roadway Centerline
  - Median Separators
  - Detour
  - Quad Gate
  - Locking Gate
  - SWM Facilities
  - Drainage Culvert Crossings
  - Drainage Directional Arrows
  - Stations
  - Proposed Stations
  - Station Platform - Existing
  - Station Platform - Proposed
  - Station Platform - Proposed by others
  - Station Platform - Remove
  - Building/Structure
  - CSXT ROW (County Parcel Data)
  - City/County Parcels
  - City/County Boundary

**Mapbook D-1**  
**Build Alternative 2A**  
**Add One Track/**  
**Improve Existing Track**





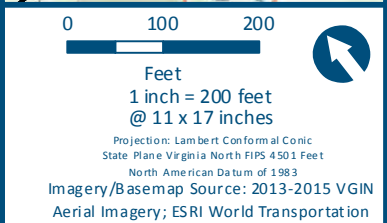






- Legend**
- Permanent Limits of Disturbance
  - Temporary Limits of Disturbance
  - ROW - Proposed
  - ROW - Proposed by others
  - CSXT Mileposts
  - Track - Existing
  - Track - Shift
  - Track - Proposed
  - Track - Proposed by others
  - Track - Remove
  - Temporary Track (Shoo-Fly)
  - Crossover/Turnout - Proposed
  - Crossover/Turnout - Proposed by others
  - Crossover/Turnout - Remove
  - Walls
  - Walls - Proposed by others
  - Fence
  - Bridge
  - Bridge - Proposed by others
  - Roadway
  - Roadway - Proposed by others
  - Edge of Pavement
  - Roadway Centerline
  - Median Separators
  - Detour
  - Quad Gate
  - Locking Gate
  - SWM Facilities
  - Drainage Culvert Crossings
  - Drainage Directional Arrows
  - Stations
  - Proposed Stations
  - Station Platform - Existing
  - Station Platform - Proposed
  - Station Platform - Proposed by others
  - Station Platform - Remove
  - Building/Structure
  - CSXT ROW (County Parcel Data)
  - City/County Parcels
  - City/County Boundary

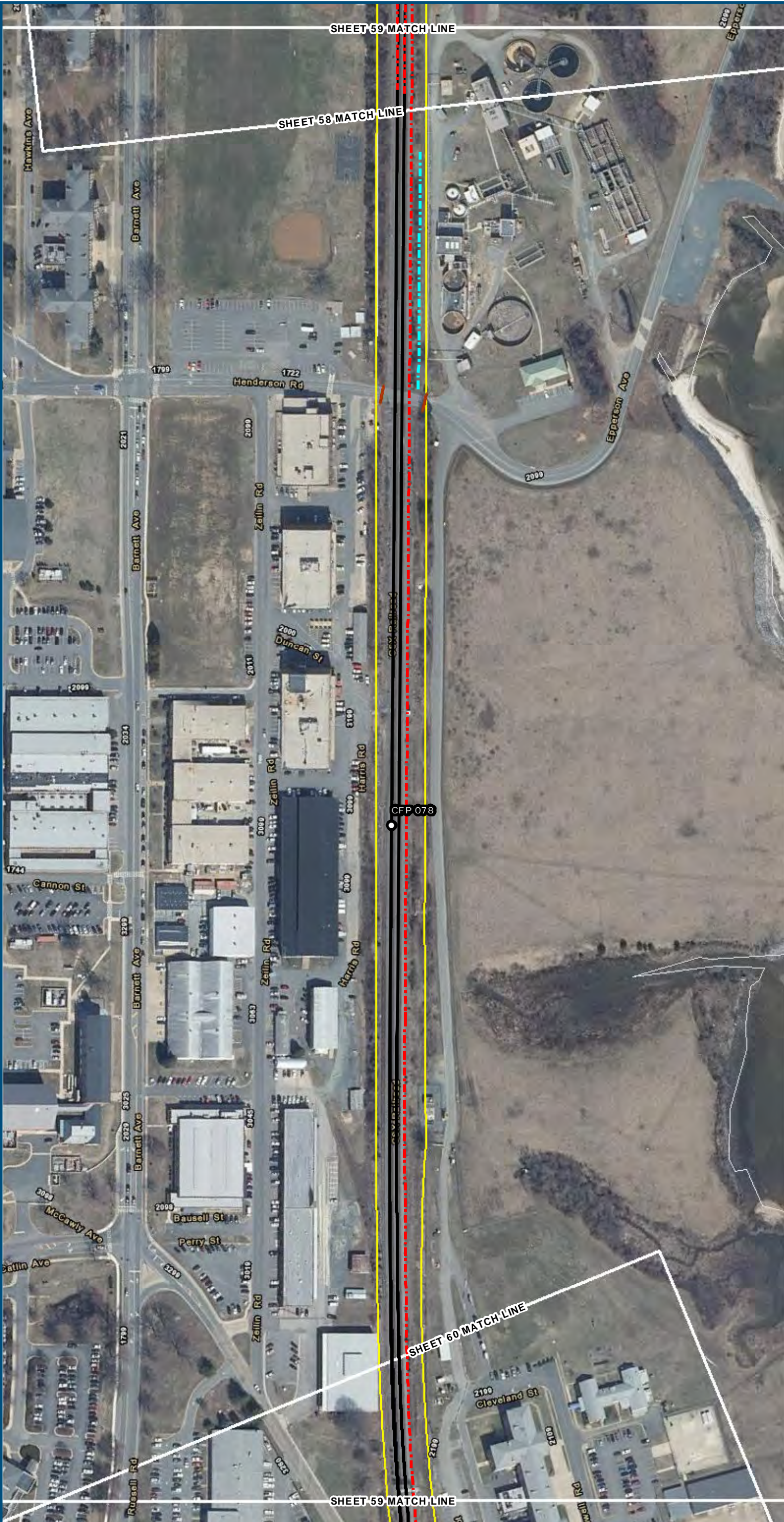
**Mapbook D-1**  
**Build Alternative 2A**  
**Add One Track/**  
**Improve Existing Track**





- Mapbook D-1**  
**Build Alternative 2A**  
**Add One Track/  
Improve Existing Track**
- Sheet 58 of 99
- 
- The logo for the DC to Richmond Southeast High Speed Rail project. It features a stylized graphic of three parallel diagonal lines on the left, followed by the text "DC TO RICHMOND" in a large, bold, sans-serif font, and "SOUTHEAST HIGH SPEED RAIL" in a smaller, all-caps, sans-serif font below it.







0 100 200  
Feet  
1 inch = 200 feet  
@ 11 x 17 inches  
Projection: Lambert Conformal Conic  
State Plane Virginia North FIPS 4501 Feet  
North American Datum of 1983  
Imagery/Basemap Source: 2013-2015 VGIN  
Aerial Imagery; ESRI World Transportation

- Legend**
- Permanent Limits of Disturbance
  - Temporary Limits of Disturbance
  - ROW - Proposed
  - ROW - Proposed by others
  - CSXT Mileposts
  - Track - Existing
  - Track - Shift
  - Track - Proposed
  - Track - Proposed by others
  - Track - Remove
  - Temporary Track (Shoo-Fly)
  - Crossover/Turnout - Proposed
  - Crossover/Turnout - Proposed by others
  - Crossover/Turnout - Remove
  - Walls
  - Walls - Proposed by others
  - Fence
  - Bridge
  - Bridge - Proposed by others
  - Roadway
  - Roadway - Proposed by others
  - Edge of Pavement
  - Roadway Centerline
  - Median Separators
  - Detour
  - Quad Gate
  - Locking Gate
  - SWM Facilities
  - Drainage Culvert Crossings
  - Drainage Directional Arrows
  - Stations
  - Proposed Stations
  - Station Platform - Existing
  - Station Platform - Proposed
  - Station Platform - Proposed by others
  - Station Platform - Remove
  - Building/Structure
  - CSXT ROW (County Parcel Data)
  - City/County Parcels
  - City/County Boundary

**Mapbook D-1**  
**Build Alternative 2A**  
**Add One Track/**  
**Improve Existing Track**







0100200

Feet

1 inch = 200 feet

@ 11 x 17 inches

Projection: Lambert Conformal Conic

State Plane Virginia North FIPS 4501 Feet

North American Datum of 1983

Imagery/Basemap Source: 2013-2015 VGIN

Aerial Imagery; ESRI World Transportation

Legend

Permanent Limits of Disturbance

Temporary Limits of Disturbance

ROW - Proposed

ROW - Proposed by others

CSXT Mileposts

Track - Existing

Track - Shift

Track - Proposed

Track - Proposed by others

Track - Remove

Temporary Track (Shoo-Fly)

Crossover/Turnout - Proposed

Crossover/Turnout - Proposed by others

Crossover/Turnout - Remove

Walls

Walls - Proposed by others

Fence

Bridge

Bridge - Proposed by others

Roadway

Roadway - Proposed by others

Edge of Pavement

Roadway Centerline

Median Separators

Detour

Quad Gate

Locking Gate

SWM Facilities

Drainage Culvert Crossings

Drainage Directional Arrows

Stations

Proposed Stations

Station Platform - Existing

Station Platform - Proposed

Station Platform - Proposed by others

Station Platform - Remove

Building/Structure

CSXT ROW (County Parcel Data)

Cty/County Parcels

Cty/County Boundary

Mapbook D-1

Build Alternative 2A

Add One Track/

Improve Existing Track

Sheet 60 of 89

\\dis-main\gis\_data\GIS\Projects\011546\_VA Dept of Rail\Public Transportation\0239056\_RAPS-4AltDev-Concept\Eng\map\_docs\mxd\DC2RVA\_AppendixD\Mapbook\_11x17\_WEB.mxd | Last Updated: 08.09.2017





0100200

Feet

1 inch = 200 feet

@ 11 x 17 inches

Projection: Lambert Conformal Conic

State Plane Virginia North FIPS 4501 Feet

North American Datum of 1983

Imagery/Basemap Source: 2013-2015 VGIN

Aerial Imagery; ESRI World Transportation

Legend

Permanent Limits of Disturbance

Temporary Limits of Disturbance

ROW - Proposed

ROW - Proposed by others

CSXT Mileposts

Track - Existing

Track - Shift

Track - Proposed

Track - Proposed by others

Track - Remove

Temporary Track (Shoo-Fly)

Crossover/Turnout - Proposed

Crossover/Turnout - Proposed by others

Crossover/Turnout - Remove

Walls

Walls - Proposed by others

Fence

Bridge

Bridge - Proposed by others

Roadway

Roadway - Proposed by others

Edge of Pavement

Roadway Centerline

Median Separators

Detour

Quad Gate

Locking Gate

SWM Facilities

Drainage Culvert Crossings

Drainage Directional Arrows

Stations

Proposed Stations

Station Platform - Existing

Station Platform - Proposed

Station Platform - Proposed by others

Station Platform - Remove

Building/Structure

CSXT ROW (County Parcel Data)

City/County Parcels

City/County Boundary

Mapbook D-1

Build Alternative 2A

Add One Track/

Improve Existing Track

Sheet 61 of 89

\\dcis-main\gis\_data\GIS\Projects\011546\_VA Dept of Rail-Public Transportation\0239056\_RAPS-4AltDev-ConceptEng\map\_docs\mxd\DC2RVA\_AppendixD\Mapbook\_11x17\_WEB.mxd | Last Updated: 08.09.2017





0 100 200  
Feet  
1 inch = 200 feet  
@ 11 x 17 inches  
Projection: Lambert Conformal Conic  
State Plane Virginia North FIPS 4501 Feet  
North American Datum of 1983  
Imagery/Basemap Source: 2013-2015 VGIN  
Aerial Imagery; ESRI World Transportation

- Legend**
- Permanent Limits of Disturbance
  - Temporary Limits of Disturbance
  - ROW - Proposed
  - ROW - Proposed by others
  - CSXT Mileposts
  - Track - Existing
  - Track - Shift
  - Track - Proposed
  - Track - Proposed by others
  - Track - Remove
  - Temporary Track (Shoo-Fly)
  - Crossover/Turnout - Proposed
  - Crossover/Turnout - Proposed by others
  - Crossover/Turnout - Remove
  - Walls
  - Walls - Proposed by others
  - Fence
  - Bridge
  - Bridge - Proposed by others
  - Roadway
  - Roadway - Proposed by others
  - Edge of Pavement
  - Roadway Centerline
  - Median Separators
  - Detour
  - Quad Gate
  - Locking Gate
  - SWM Facilities
  - Drainage Culvert Crossings
  - Drainage Directional Arrows
  - Stations
  - Proposed Stations
  - Station Platform - Existing
  - Station Platform - Proposed
  - Station Platform - Proposed by others
  - Station Platform - Remove
  - Building/Structure
  - CSXT ROW (County Parcel Data)
  - City/County Parcels
  - City/County Boundary

**Mapbook D-1**  
**Build Alternative 2A**  
**Add One Track/**  
**Improve Existing Track**





0 100 200  
Feet  
1 inch = 200 feet  
@ 11 x 17 inches  
Projection: Lambert Conformal Conic  
State Plane Virginia North FIPS 4501 Feet  
North American Datum of 1983  
Imagery/Basemap Source: 2013-2015 VGIN  
Aerial Imagery; ESRI World Transportation

- Legend**
- Permanent Limits of Disturbance
  - Temporary Limits of Disturbance
  - ROW - Proposed
  - ROW - Proposed by others
  - CSXT Mileposts
  - Track - Existing
  - Track - Shift
  - Track - Proposed
  - Track - Proposed by others
  - Track - Remove
  - Temporary Track (Shoo-Fly)
  - Crossover/Turnout - Proposed
  - Crossover/Turnout - Proposed by others
  - Crossover/Turnout - Remove
  - Walls
  - Walls - Proposed by others
  - Fence
  - Bridge
  - Bridge - Proposed by others
  - Roadway
  - Roadway - Proposed by others
  - Edge of Pavement
  - Roadway Centerline
  - Median Separators
  - Detour
  - Quad Gate
  - Locking Gate
  - SWM Facilities
  - Drainage Culvert Crossings
  - Drainage Directional Arrows
  - Stations
  - Proposed Stations
  - Station Platform - Existing
  - Station Platform - Proposed
  - Station Platform - Proposed by others
  - Station Platform - Remove
  - Building/Structure
  - CSXT ROW (County Parcel Data)
  - City/County Parcels
  - City/County Boundary

**Mapbook D-1**  
**Build Alternative 2A**  
**Add One Track/**  
**Improve Existing Track**



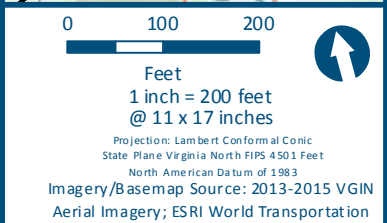
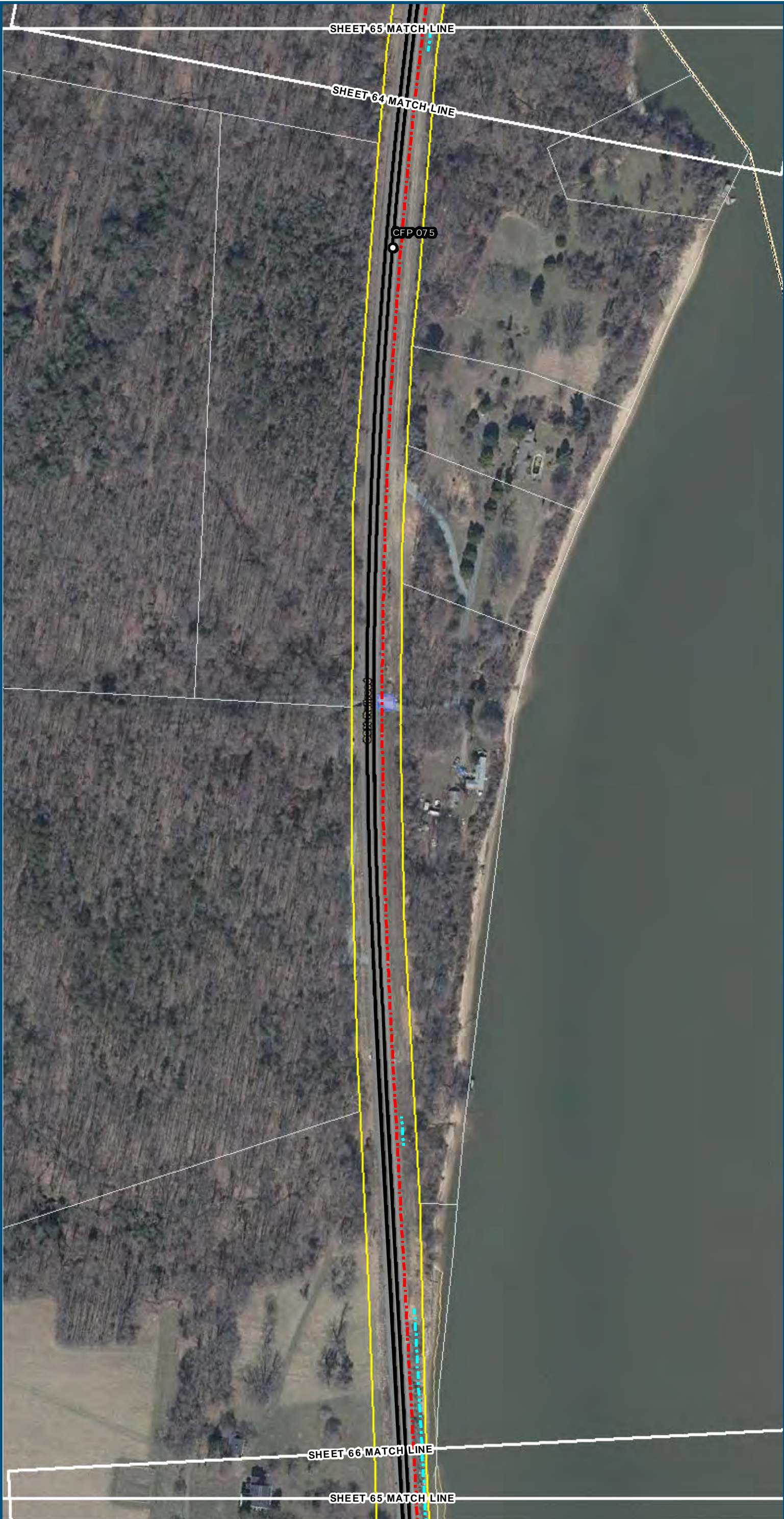


0 100 200  
Feet  
1 inch = 200 feet  
@ 11 x 17 inches  
Projection: Lambert Conformal Conic  
State Plane Virginia North FIPS 4501 Feet  
North American Datum of 1983  
Imagery/Basemap Source: 2013-2015 VGIN  
Aerial Imagery; ESRI World Transportation

- Legend**
- Permanent Limits of Disturbance
  - Temporary Limits of Disturbance
  - ROW - Proposed
  - ROW - Proposed by others
  - CSXT Mileposts
  - Track - Existing
  - Track - Shift
  - Track - Proposed
  - Track - Proposed by others
  - Track - Remove
  - Temporary Track (Shoo-Fly)
  - Crossover/Turnout - Proposed
  - Crossover/Turnout - Proposed by others
  - Crossover/Turnout - Remove
  - Walls
  - Walls - Proposed by others
  - Fence
  - Bridge
  - Bridge - Proposed by others
  - Roadway
  - Roadway - Proposed by others
  - Edge of Pavement
  - Roadway Centerline
  - Median Separators
  - Detour
  - Quad Gate
  - Locking Gate
  - SWM Facilities
  - Drainage Culvert Crossings
  - Drainage Directional Arrows
  - Stations
  - Proposed Stations
  - Station Platform - Existing
  - Station Platform - Proposed
  - Station Platform - Proposed by others
  - Station Platform - Remove
  - Building/Structure
  - CSXT ROW (County Parcel Data)
  - City/County Parcels
  - City/County Boundary

**Mapbook D-1**  
**Build Alternative 2A**  
**Add One Track/**  
**Improve Existing Track**







- Legend**
- Permanent Limits of Disturbance
  - Temporary Limits of Disturbance
  - ROW - Proposed
  - ROW - Proposed by others
  - CSXT Mileposts
  - Track - Existing
  - Track - Shift
  - Track - Proposed
  - Track - Proposed by others
  - Track - Remove
  - Temporary Track (Shoo-Fly)
  - Crossover/Turnout - Proposed
  - Crossover/Turnout - Proposed by others
  - Crossover/Turnout - Remove
  - Walls
  - Walls - Proposed by others
  - Fence
  - Bridge
  - Bridge - Proposed by others
  - Roadway
  - Roadway - Proposed by others
  - Edge of Pavement
  - Roadway Centerline
  - Median Separators
  - Detour
  - Quad Gate
  - Locking Gate
  - SWM Facilities
  - Drainage Culvert Crossings
  - Drainage Directional Arrows
  - Stations
  - Proposed Stations
  - Station Platform - Existing
  - Station Platform - Proposed
  - Station Platform - Proposed by others
  - Station Platform - Remove
  - Building/Structure
  - CSXT ROW (County Parcel Data)
  - City/County Parcels
  - City/County Boundary

**Mapbook D-1**  
**Build Alternative 2A**  
**Add One Track/**  
**Improve Existing Track**







0 100 200

Feet

1 inch = 200 feet  
@ 11 x 17 inches

Projection: Lambert Conformal Conic  
State Plane Virginia North FIPS 4501 Feet  
North American Datum of 1983  
Imagery/Basemap Source: 2013-2015 VGIN  
Aerial Imagery; ESRI World Transportation

**Legend**

- Permanent Limits of Disturbance
- Temporary Limits of Disturbance
- ROW - Proposed
- ROW - Proposed by others
- CSXT Mileposts
- Track - Existing
- Track - Shift
- Track - Proposed
- Track - Proposed by others
- Track - Remove
- Temporary Track (Shoo-Fly)
- Crossover/Turnout - Proposed
- Crossover/Turnout - Proposed by others
- Crossover/Turnout - Remove
- Walls
- Walls - Proposed by others
- Fence
- Bridge
- Bridge - Proposed by others
- Roadway
- Roadway - Proposed by others
- Edge of Pavement
- Roadway Centerline
- Median Separators
- Detour
- Quad Gate
- Locking Gate
- SWM Facilities
- Drainage Culvert Crossings
- Drainage Directional Arrows
- Stations
- Proposed Stations
- Station Platform - Existing
- Station Platform - Proposed
- Station Platform - Proposed by others
- Station Platform - Remove
- Building/Structure
- CSXT ROW (County Parcel Data)
- City/County Parcels
- City/County Boundary

**Mapbook D-1**  
**Build Alternative 2A**  
**Add One Track/**  
**Improve Existing Track**

Sheet 66 of 89

\\dcis-main\gis\_data\GIS\Projects\011546\_VA Dept of Rail\Public Transportation\0239056\_RAPS-4AltDev-Concept\Eng\map\_docs\mxd\DEIS\Ch\_2\Ch\_2\_Appendices\DC2RVA\_AppendixD\Mapbook\_11x17\_WEB.mxd | Last Updated: 08.09.2017





0 100 200  
Feet  
1 inch = 200 feet  
@ 11 x 17 inches  
Projection: Lambert Conformal Conic  
State Plane Virginia North FIPS 4501 Feet  
North American Datum of 1983  
Imagery/Basemap Source: 2013-2015 VGIN  
Aerial Imagery; ESRI World Transportation

- Legend**
- Permanent Limits of Disturbance
  - Temporary Limits of Disturbance
  - ROW - Proposed
  - ROW - Proposed by others
  - CSXT Mileposts
  - Track - Existing
  - Track - Shift
  - Track - Proposed
  - Track - Proposed by others
  - Track - Remove
  - Temporary Track (Shoo-Fly)
  - Crossover/Turnout - Proposed
  - Crossover/Turnout - Proposed by others
  - Crossover/Turnout - Remove
  - Walls
  - Walls - Proposed by others
  - Fence
  - Bridge
  - Bridge - Proposed by others
  - Roadway
  - Roadway - Proposed by others
  - Edge of Pavement
  - Roadway Centerline
  - Median Separators
  - Detour
  - Quad Gate
  - Locking Gate
  - SWM Facilities
  - Drainage Culvert Crossings
  - Drainage Directional Arrows
  - Stations
  - Proposed Stations
  - Station Platform - Existing
  - Station Platform - Proposed
  - Station Platform - Proposed by others
  - Station Platform - Remove
  - Building/Structure
  - CSXT ROW (County Parcel Data)
  - City/County Parcels
  - City/County Boundary

**Mapbook D-1**  
**Build Alternative 2A**  
**Add One Track/**  
**Improve Existing Track**





0 100 200  
Feet  
1 inch = 200 feet  
@ 11 x 17 inches  
Projection: Lambert Conformal Conic  
State Plane Virginia North FIPS 4501 Feet  
North American Datum of 1983  
Imagery/Basemap Source: 2013-2015 VGIN  
Aerial Imagery; ESRI World Transportation

- Legend**
- Permanent Limits of Disturbance
  - Temporary Limits of Disturbance
  - ROW - Proposed
  - ROW - Proposed by others
  - CSXT Mileposts
  - Track - Existing
  - Track - Shift
  - Track - Proposed
  - Track - Proposed by others
  - Track - Remove
  - Temporary Track (Shoo-Fly)
  - Crossover/Turnout - Proposed
  - Crossover/Turnout - Proposed by others
  - Crossover/Turnout - Remove
  - Walls
  - Walls - Proposed by others
  - Fence
  - Bridge
  - Bridge - Proposed by others
  - Roadway
  - Roadway - Proposed by others
  - Edge of Pavement
  - Roadway Centerline
  - Median Separators
  - Detour
  - Quad Gate
  - Locking Gate
  - SWM Facilities
  - Drainage Culvert Crossings
  - Drainage Directional Arrows
  - Stations
  - Proposed Stations
  - Station Platform - Existing
  - Station Platform - Proposed
  - Station Platform - Proposed by others
  - Station Platform - Remove
  - Building/Structure
  - CSXT ROW (County Parcel Data)
  - City/County Parcels
  - City/County Boundary

**Mapbook D-1**  
**Build Alternative 2A**  
**Add One Track/**  
**Improve Existing Track**





0 100 200  
Feet  
1 inch = 200 feet  
@ 11 x 17 inches  
Projection: Lambert Conformal Conic  
State Plane Virginia North FIPS 4501 Feet  
North American Datum of 1983  
Imagery/Basemap Source: 2013-2015 VGIN  
Aerial Imagery; ESRI World Transportation

**Legend**

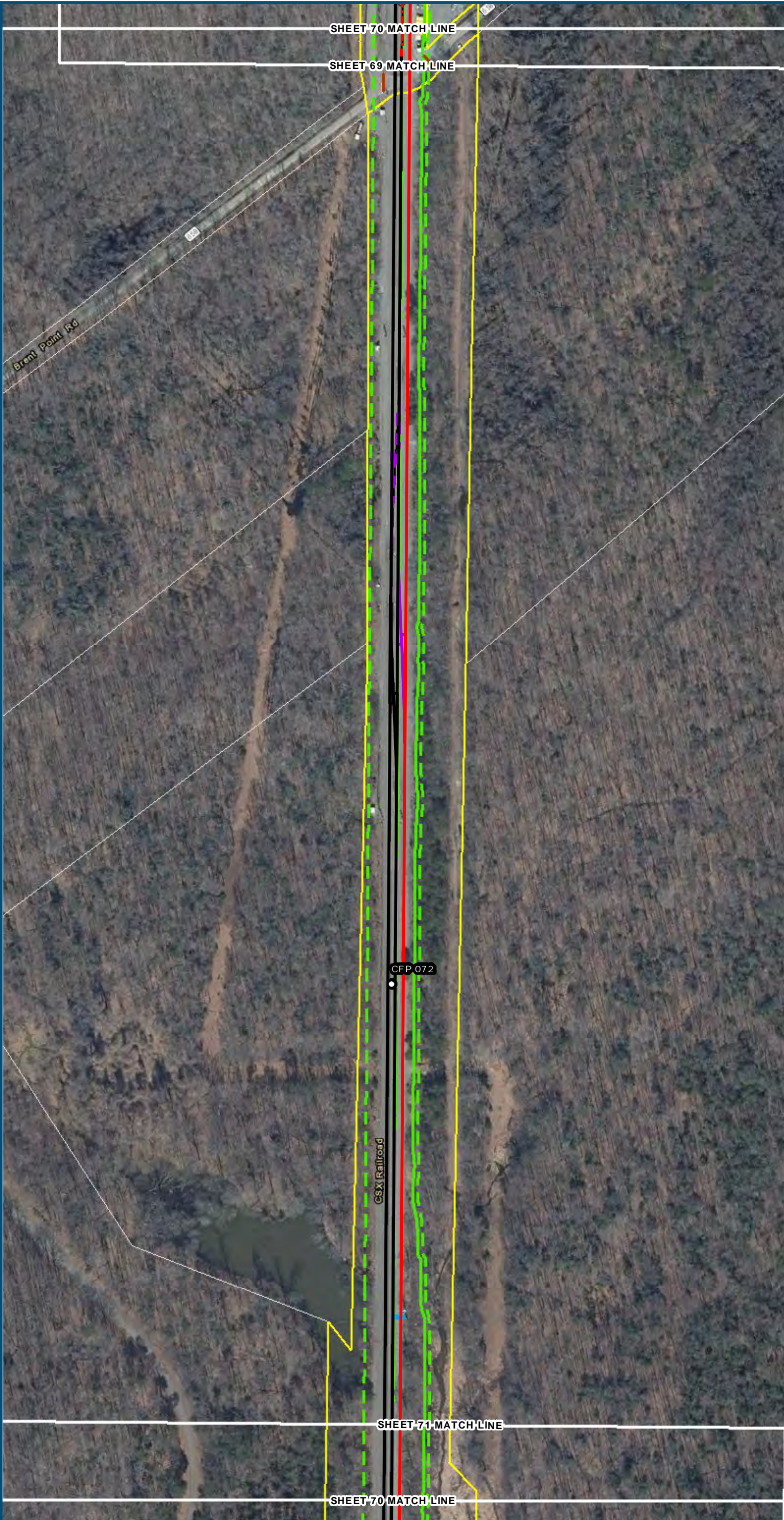
- Permanent Limits of Disturbance
- Temporary Limits of Disturbance
- ROW - Proposed
- ROW - Proposed by others
- CSXT Mileposts
- Track - Existing
- Track - Shift
- Track - Proposed
- Track - Proposed by others
- Track - Remove
- Temporary Track (Shoo-Fly)
- Crossover/Turnout - Proposed
- Crossover/Turnout - Proposed by others
- Crossover/Turnout - Remove
- Walls
- Walls - Proposed by others
- Fence
- Bridge
- Bridge - Proposed by others
- Roadway
- Roadway - Proposed by others
- Edge of Pavement
- Roadway Centerline
- Median Separators
- Detour
- Quad Gate
- Locking Gate
- SWM Facilities
- Drainage Culvert Crossings
- Drainage Directional Arrows
- Stations
- Proposed Stations
- Station Platform - Existing
- Station Platform - Proposed
- Station Platform - Proposed by others
- Station Platform - Remove
- Building/Structure
- CSXT ROW (County Parcel Data)
- City/County Parcels
- City/County Boundary

**Mapbook D-1**  
**Build Alternative 2A**  
**Add One Track/**  
**Improve Existing Track**

Sheet 69 of 89

\\dcis-main\gis\_data\GIS\Projects\011546\_VA Dept of Rail\Public Transportation\0239056\_RAPS-4AltDev-Concept\Eng\map\_docs\mxd\DC2RVA\_AppendixD\Mapbook\_11x17\_WEB.mxd | Last Updated: 08.09.2017



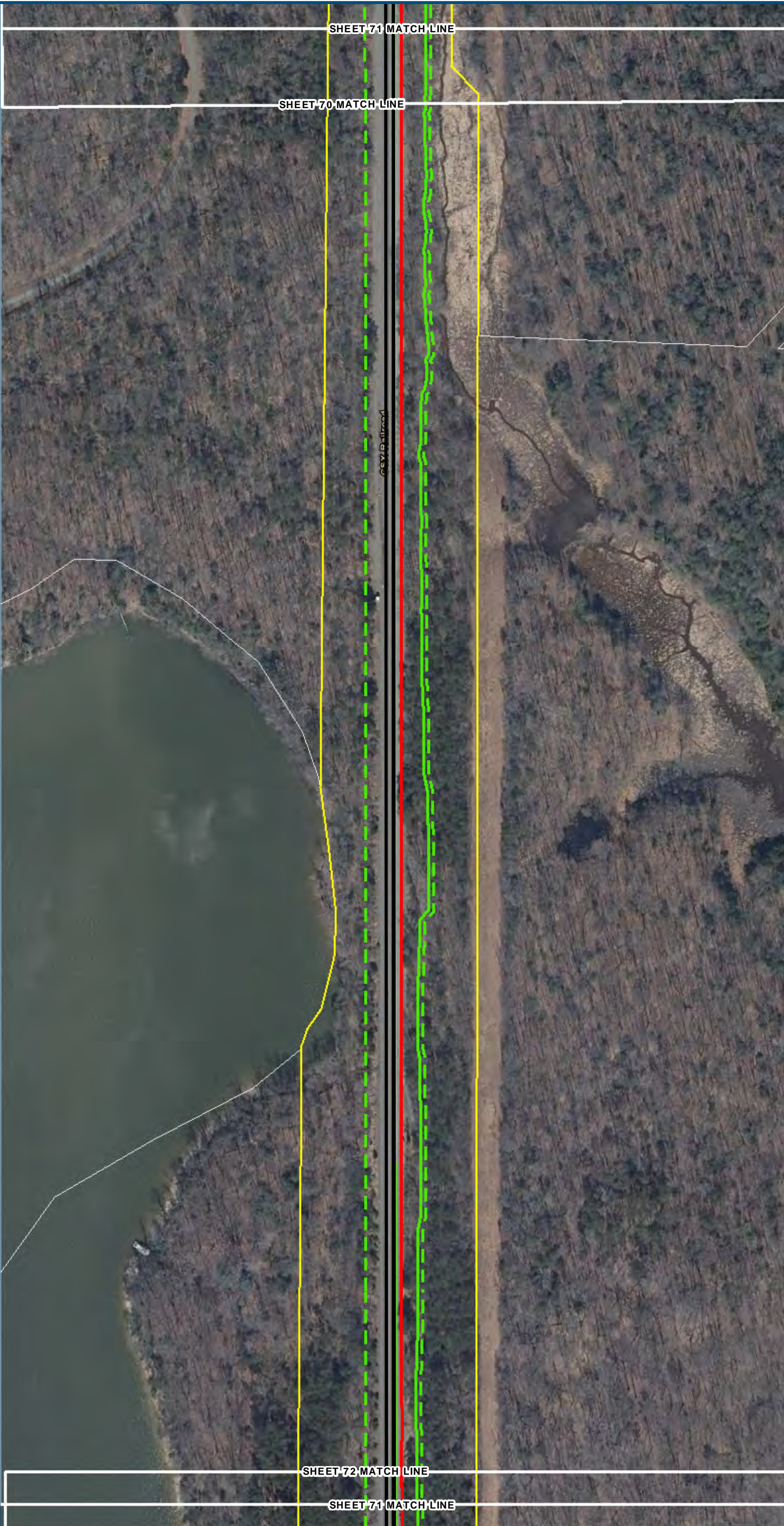


0 100 200  
Feet  
1 inch = 200 feet  
@ 11 x 17 inches  
Projection: Lambert Conformal Conic  
State Plane Virginia North FIPS 4501 Feet  
North American Datum of 1983  
Imagery/Basemap Source: 2013-2015 VGIN  
Aerial Imagery; ESRI World Transportation

- Legend**
- Permanent Limits of Disturbance
  - Temporary Limits of Disturbance
  - ROW - Proposed
  - ROW - Proposed by others
  - CSXT Mileposts
  - Track - Existing
  - Track - Shift
  - Track - Proposed
  - Track - Proposed by others
  - Track - Remove
  - Temporary Track (Shoo-Fly)
  - Crossover/Turnout - Proposed
  - Crossover/Turnout - Proposed by others
  - Crossover/Turnout - Remove
  - Walls
  - Walls - Proposed by others
  - Fence
  - Bridge
  - Bridge - Proposed by others
  - Roadway
  - Roadway - Proposed by others
  - Edge of Pavement
  - Roadway Centerline
  - Median Separators
  - Detour
  - Quad Gate
  - Locking Gate
  - SWM Facilities
  - Drainage Culvert Crossings
  - Drainage Directional Arrows
  - Stations
  - Proposed Stations
  - Station Platform - Existing
  - Station Platform - Proposed
  - Station Platform - Proposed by others
  - Station Platform - Remove
  - Building/Structure
  - CSXT ROW (County Parcel Data)
  - City/County Parcels
  - City/County Boundary

**Mapbook D-1**  
**Build Alternative 2A**  
**Add One Track/**  
**Improve Existing Track**







0 100 200  
Feet  
1 inch = 200 feet  
@ 11 x 17 inches  
Projection: Lambert Conformal Conic  
State Plane Virginia North FIPS 4501 Feet  
North American Datum of 1983  
Imagery/Basemap Source: 2013-2015 VGIN  
Aerial Imagery; ESRI World Transportation

- Legend**
- Permanent Limits of Disturbance
  - Temporary Limits of Disturbance
  - ROW - Proposed
  - ROW - Proposed by others
  - CSXT Mileposts
  - Track - Existing
  - Track - Shift
  - Track - Proposed
  - Track - Proposed by others
  - Track - Remove
  - Temporary Track (Shoo-Fly)
  - Crossover/Turnout - Proposed
  - Crossover/Turnout - Proposed by others
  - Crossover/Turnout - Remove
  - Walls
  - Walls - Proposed by others
  - Fence
  - Bridge
  - Bridge - Proposed by others
  - Roadway
  - Roadway - Proposed by others
  - Edge of Pavement
  - Roadway Centerline
  - Median Separators
  - Detour
  - Quad Gate
  - Locking Gate
  - SWM Facilities
  - Drainage Culvert Crossings
  - Drainage Directional Arrows
  - Stations
  - Proposed Stations
  - Station Platform - Existing
  - Station Platform - Proposed
  - Station Platform - Proposed by others
  - Station Platform - Remove
  - Building/Structure
  - CSXT ROW (County Parcel Data)
  - City/County Parcels
  - City/County Boundary

**Mapbook D-1**  
**Build Alternative 2A**  
**Add One Track/**  
**Improve Existing Track**







0100200

Feet

1 inch = 200 feet

@ 11 x 17 inches

Projection: Lambert Conformal Conic

State Plane Virginia North FIPS 4501 Feet

North American Datum of 1983

Imagery/Basemap Source: 2013-2015 VGIN

Aerial Imagery; ESRI World Transportation

### Legend

Permanent Limits of Disturbance

Temporary Limits of Disturbance

ROW - Proposed

ROW - Proposed by others

CSXT Mileposts

Track - Existing

Track - Shift

Track - Proposed

Track - Proposed by others

Track - Remove

Temporary Track (Shoo-Fly)

Crossover/Turnout - Proposed

Crossover/Turnout - Proposed by others

Crossover/Turnout - Remove

Walls

Walls - Proposed by others

Fence

Bridge

Bridge - Proposed by others

Roadway

Roadway - Proposed by others

Edge of Pavement

Roadway Centerline

Median Separators

Detour

Quad Gate

Locking Gate

SWM Facilities

Drainage Culvert Crossings

Drainage Directional Arrows

Stations

Proposed Stations

Station Platform - Existing

Station Platform - Proposed

Station Platform - Proposed by others

Station Platform - Remove

Building/Structure

CSXT ROW (County Parcel Data)

City/County Parcels

City/County Boundary

Mapbook D-1

Build Alternative 2A

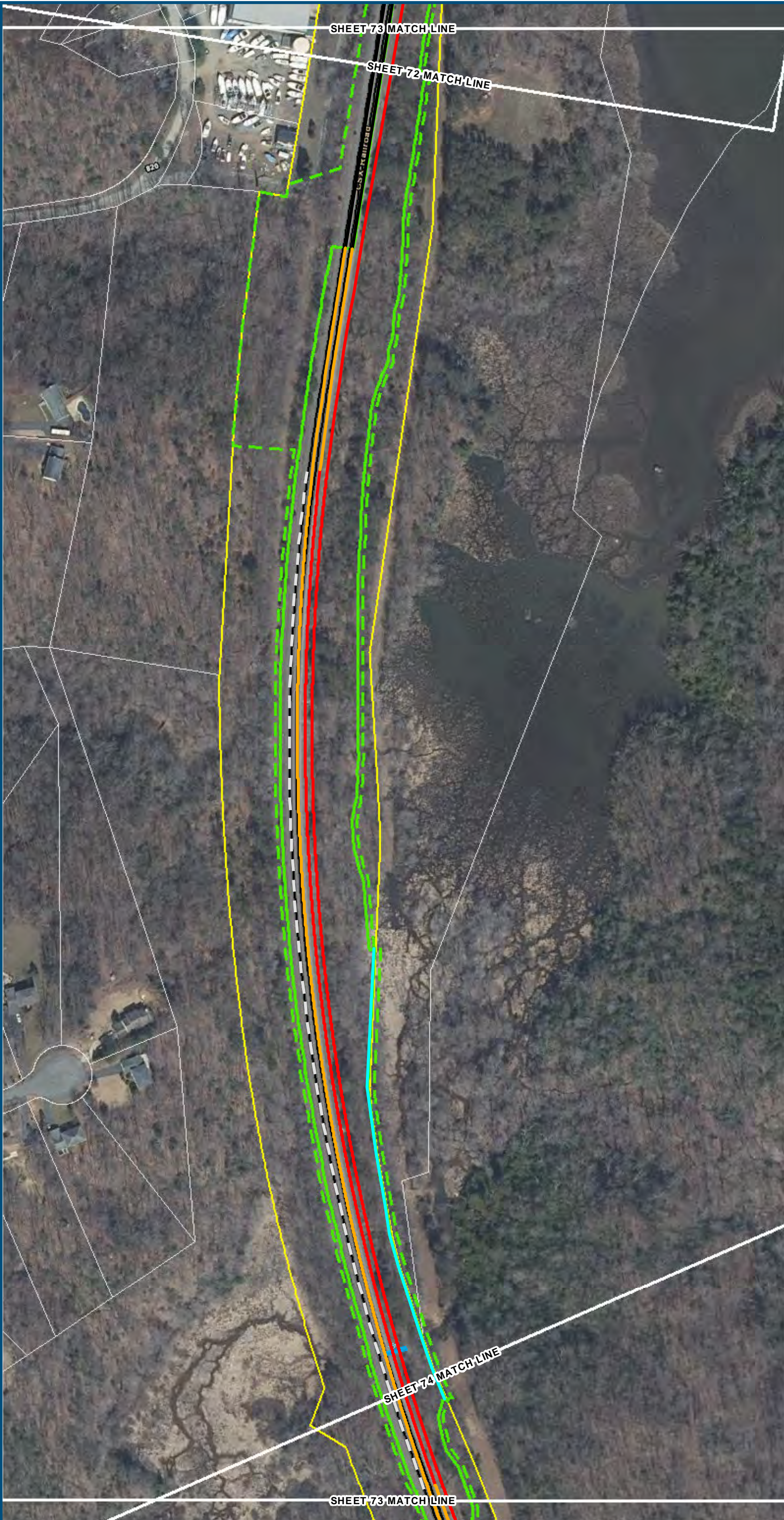
Add One Track/

Improve Existing Track

Sheet 72 of 89

\\dcis-main\gis\_data\GIS\Projects\011546\_VA\DeptofRail-Public\Transportation\0239056\_RAPS-4AltDev-Concept\Eng\map\_docs\mxd\DEIS\Ch\_2\Ch\_2\_Appendices\DC2RVA\_AppendixD\Mapbook\_11x17\_WEB.mxd | Last Updated: 08.09.2017



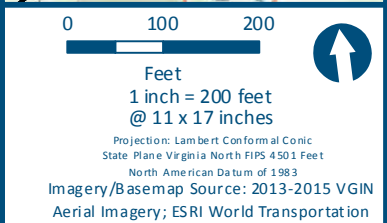
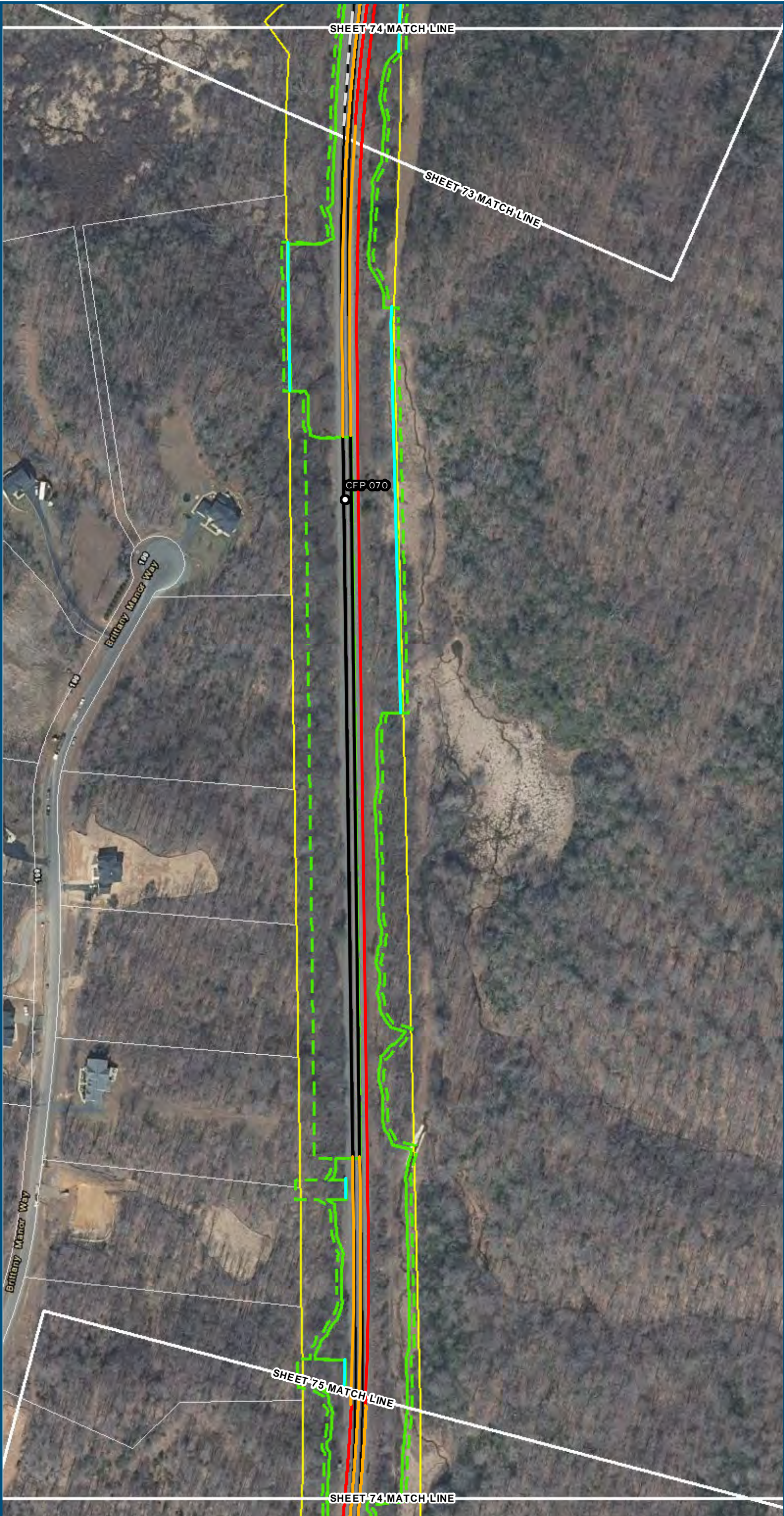


0 100 200  
Feet  
1 inch = 200 feet  
@ 11 x 17 inches  
Projection: Lambert Conformal Conic  
State Plane Virginia North FIPS 4501 Feet  
North American Datum of 1983  
Imagery/Basemap Source: 2013-2015 VGIN  
Aerial Imagery; ESRI World Transportation

- Legend**
- Permanent Limits of Disturbance
  - Temporary Limits of Disturbance
  - ROW - Proposed
  - ROW - Proposed by others
  - CSXT Mileposts
  - Track - Existing
  - Track - Shift
  - Track - Proposed
  - Track - Proposed by others
  - Track - Remove
  - Temporary Track (Shoo-Fly)
  - Crossover/Turnout - Proposed
  - Crossover/Turnout - Proposed by others
  - Crossover/Turnout - Remove
  - Walls
  - Walls - Proposed by others
  - Fence
  - Bridge
  - Bridge - Proposed by others
  - Roadway
  - Roadway - Proposed by others
  - Edge of Pavement
  - Roadway Centerline
  - Median Separators
  - Detour
  - Quad Gate
  - Locking Gate
  - SWM Facilities
  - Drainage Culvert Crossings
  - Drainage Directional Arrows
  - Stations
  - Proposed Stations
  - Station Platform - Existing
  - Station Platform - Proposed
  - Station Platform - Proposed by others
  - Station Platform - Remove
  - Building/Structure
  - CSXT ROW (County Parcel Data)
  - City/County Parcels
  - City/County Boundary

**Mapbook D-1**  
**Build Alternative 2A**  
**Add One Track/**  
**Improve Existing Track**

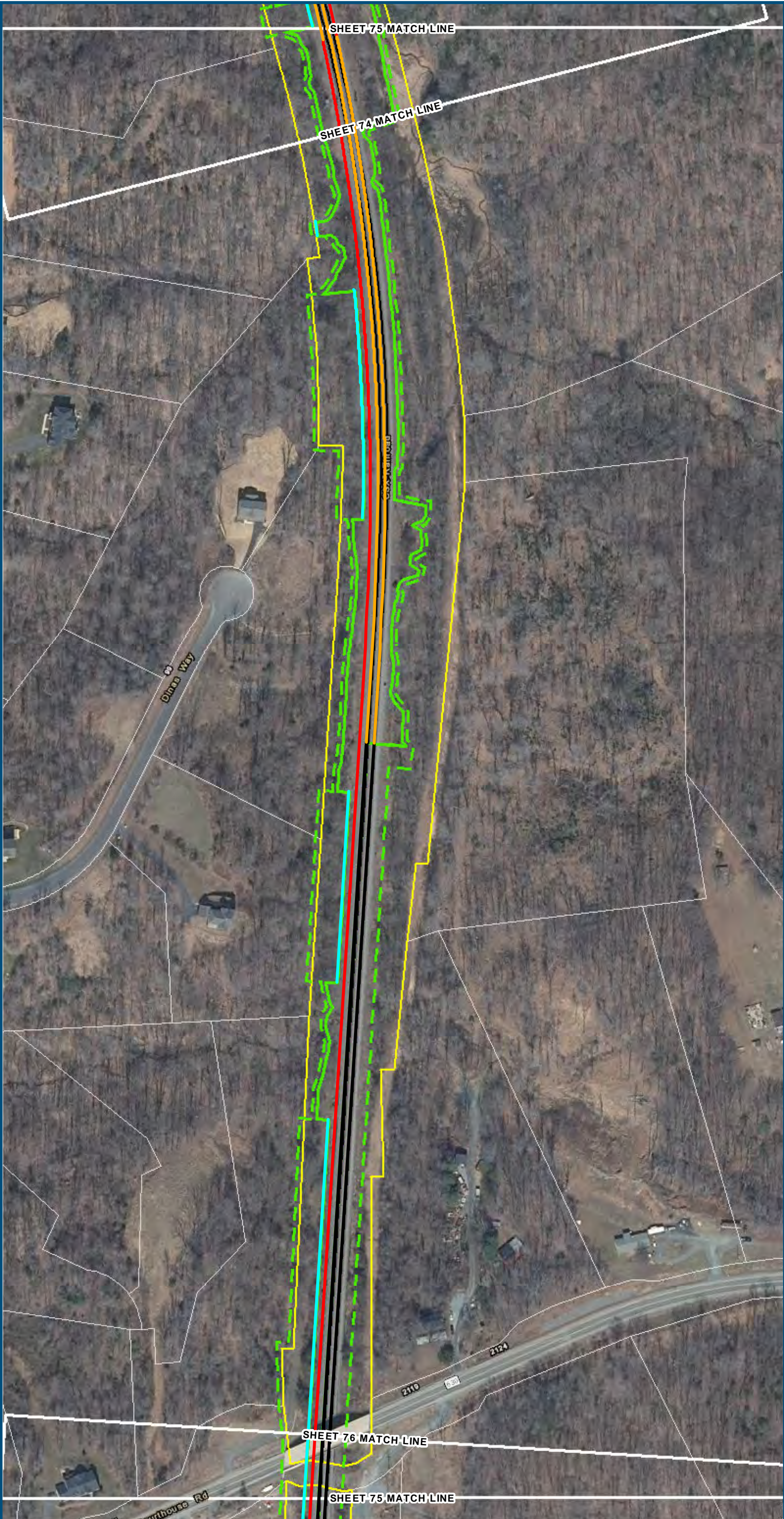




- Legend**
- Permanent Limits of Disturbance
  - Temporary Limits of Disturbance
  - ROW - Proposed
  - ROW - Proposed by others
  - CSXT Mileposts
  - Track - Existing
  - Track - Shift
  - Track - Proposed
  - Track - Proposed by others
  - Track - Remove
  - Temporary Track (Shoo-Fly)
  - Crossover/Turnout - Proposed
  - Crossover/Turnout - Proposed by others
  - Crossover/Turnout - Remove
  - Walls
  - Walls - Proposed by others
  - Fence
  - Bridge
  - Bridge - Proposed by others
  - Roadway
  - Roadway - Proposed by others
  - Edge of Pavement
  - Roadway Centerline
  - Median Separators
  - Detour
  - Quad Gate
  - Locking Gate
  - SWM Facilities
  - Drainage Culvert Crossings
  - Drainage Directional Arrows
  - Stations
  - Proposed Stations
  - Station Platform - Existing
  - Station Platform - Proposed
  - Station Platform - Proposed by others
  - Station Platform - Remove
  - Building/Structure
  - CSXT ROW (County Parcel Data)
  - City/County Parcels
  - City/County Boundary

**Mapbook D-1**  
**Build Alternative 2A**  
**Add One Track/**  
**Improve Existing Track**



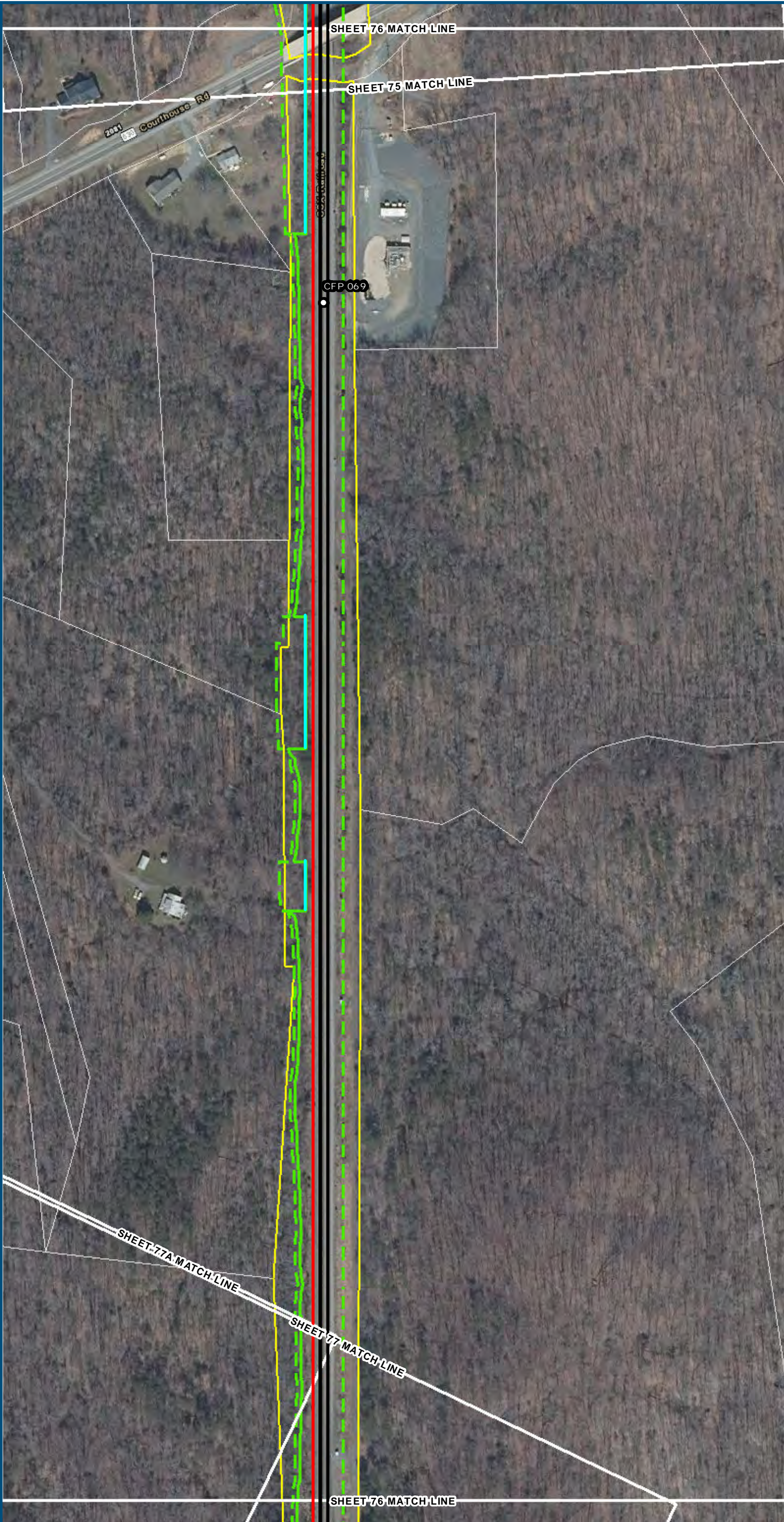


0 100 200  
Feet  
1 inch = 200 feet  
@ 11 x 17 inches  
Projection: Lambert Conformal Conic  
State Plane Virginia North FIPS 4501 Feet  
North American Datum of 1983  
Imagery/Basemap Source: 2013-2015 VGIN  
Aerial Imagery; ESRI World Transportation

- Legend**
- Permanent Limits of Disturbance
  - Temporary Limits of Disturbance
  - ROW - Proposed
  - ROW - Proposed by others
  - CSXT Mileposts
  - Track - Existing
  - Track - Shift
  - Track - Proposed
  - Track - Proposed by others
  - Track - Remove
  - Temporary Track (Shoo-Fly)
  - Crossover/Turnout - Proposed
  - Crossover/Turnout - Proposed by others
  - Crossover/Turnout - Remove
  - Walls
  - Walls - Proposed by others
  - Fence
  - Bridge
  - Bridge - Proposed by others
  - Roadway
  - Roadway - Proposed by others
  - Edge of Pavement
  - Roadway Centerline
  - Median Separators
  - Detour
  - Quad Gate
  - Locking Gate
  - SWM Facilities
  - Drainage Culvert Crossings
  - Drainage Directional Arrows
  - Stations
  - Proposed Stations
  - Station Platform - Existing
  - Station Platform - Proposed
  - Station Platform - Proposed by others
  - Station Platform - Remove
  - Building/Structure
  - CSXT ROW (County Parcel Data)
  - City/County Parcels
  - City/County Boundary

**Mapbook D-1**  
**Build Alternative 2A**  
**Add One Track/**  
**Improve Existing Track**



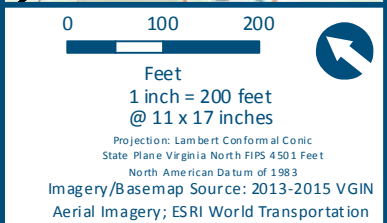


0 100 200  
Feet  
1 inch = 200 feet  
@ 11 x 17 inches  
Projection: Lambert Conformal Conic  
State Plane Virginia North FIPS 4501 Feet  
North American Datum of 1983  
Imagery/Basemap Source: 2013-2015 VGIN  
Aerial Imagery; ESRI World Transportation

- Legend**
- Permanent Limits of Disturbance
  - Temporary Limits of Disturbance
  - ROW - Proposed
  - ROW - Proposed by others
  - CSXT Mileposts
  - Track - Existing
  - Track - Shift
  - Track - Proposed
  - Track - Proposed by others
  - Track - Remove
  - Temporary Track (Shoo-Fly)
  - Crossover/Turnout - Proposed
  - Crossover/Turnout - Proposed by others
  - Crossover/Turnout - Remove
  - Walls
  - Walls - Proposed by others
  - Fence
  - Bridge
  - Bridge - Proposed by others
  - Roadway
  - Roadway - Proposed by others
  - Edge of Pavement
  - Roadway Centerline
  - Median Separators
  - Detour
  - Quad Gate
  - Locking Gate
  - SWM Facilities
  - Drainage Culvert Crossings
  - Drainage Directional Arrows
  - Stations
  - Proposed Stations
  - Station Platform - Existing
  - Station Platform - Proposed
  - Station Platform - Proposed by others
  - Station Platform - Remove
  - Building/Structure
  - CSXT ROW (County Parcel Data)
  - City/County Parcels
  - City/County Boundary

**Mapbook D-1**  
**Build Alternative 2A**  
**Add One Track/**  
**Improve Existing Track**





- Legend**
- Permanent Limits of Disturbance
  - Temporary Limits of Disturbance
  - ROW - Proposed
  - ROW - Proposed by others
  - CSXT Mileposts
  - Track - Existing
  - Track - Shift
  - Track - Proposed
  - Track - Proposed by others
  - Track - Remove
  - Temporary Track (Shoo-Fly)
  - Crossover/Turnout - Proposed
  - Crossover/Turnout - Proposed by others
  - Crossover/Turnout - Remove
  - Walls
  - Walls - Proposed by others
  - Fence
  - Bridge
  - Bridge - Proposed by others
  - Roadway
  - Roadway - Proposed by others
  - Edge of Pavement
  - Roadway Centerline
  - Median Separators
  - Detour
  - Quad Gate
  - Locking Gate
  - SWM Facilities
  - Drainage Culvert Crossings
  - Drainage Directional Arrows
  - Stations
  - Proposed Stations
  - Station Platform - Existing
  - Station Platform - Proposed
  - Station Platform - Proposed by others
  - Station Platform - Remove
  - Building/Structure
  - CSXT ROW (County Parcel Data)
  - City/County Parcels
  - City/County Boundary

**Mapbook D-1**  
**Build Alternative 2A**  
**Add One Track/**  
**Improve Existing Track**



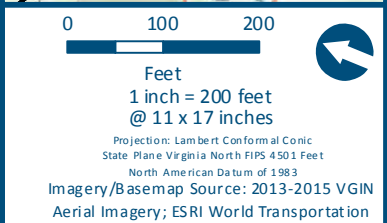
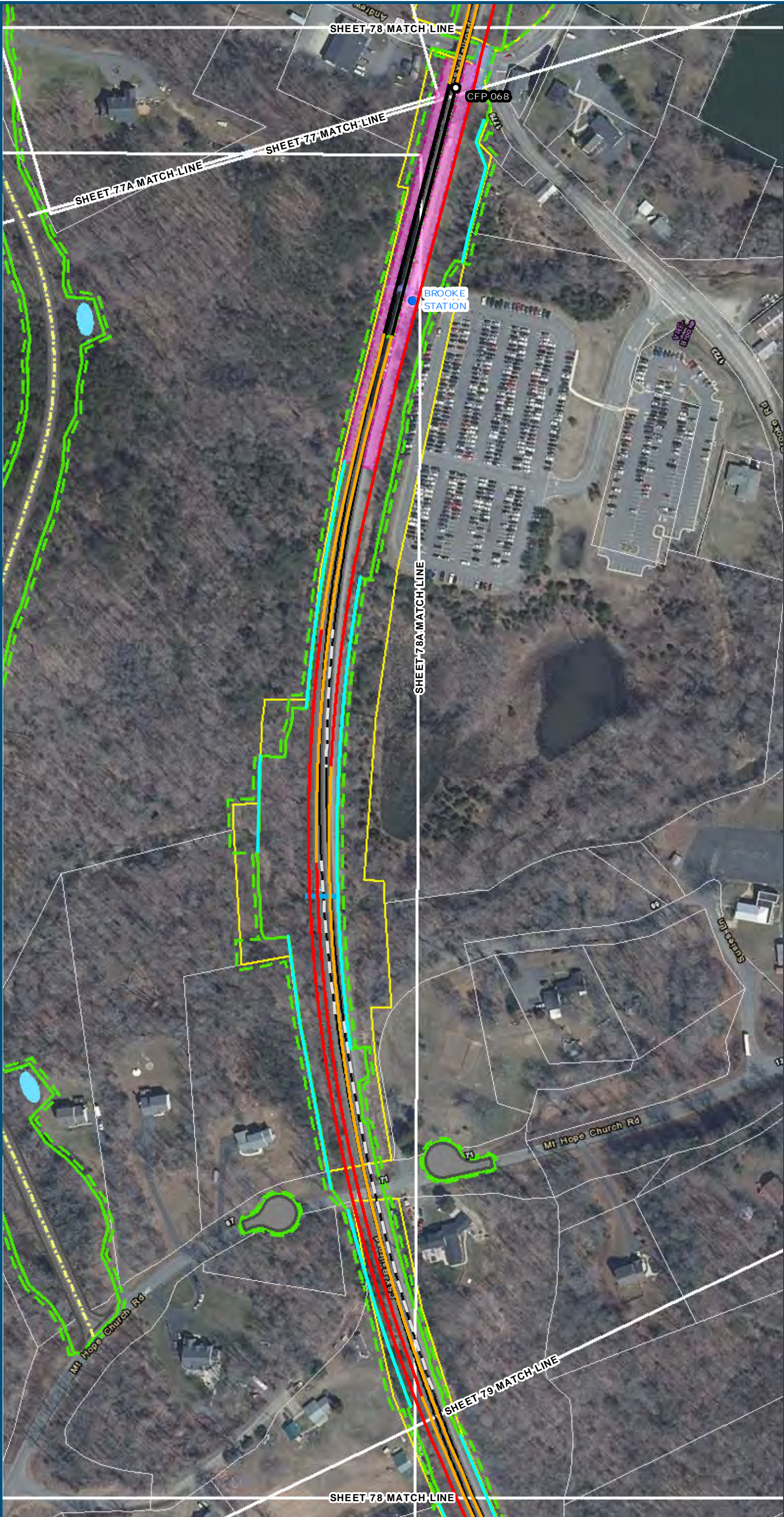


0 100 200  
Feet  
1 inch = 200 feet  
@ 11 x 17 inches  
Projection: Lambert Conformal Conic  
State Plane Virginia North FIPS 4501 Feet  
North American Datum of 1983  
Imagery/Basemap Source: 2013-2015 VGIN  
Aerial Imagery; ESRI World Transportation

- Legend**
- Permanent Limits of Disturbance
  - Temporary Limits of Disturbance
  - ROW - Proposed
  - ROW - Proposed by others
  - CSXT Mileposts
  - Track - Existing
  - Track - Shift
  - Track - Proposed
  - Track - Proposed by others
  - Track - Remove
  - Temporary Track (Shoo-Fly)
  - Crossover/Turnout - Proposed
  - Crossover/Turnout - Proposed by others
  - Crossover/Turnout - Remove
  - Walls
  - Walls - Proposed by others
  - Fence
  - Bridge
  - Bridge - Proposed by others
  - Roadway
  - Roadway - Proposed by others
  - Edge of Pavement
  - Roadway Centerline
  - Median Separators
  - Detour
  - Quad Gate
  - Locking Gate
  - SWM Facilities
  - Drainage Culvert Crossings
  - Drainage Directional Arrows
  - Stations
  - Proposed Stations
  - Station Platform - Existing
  - Station Platform - Proposed
  - Station Platform - Proposed by others
  - Station Platform - Remove
  - Building/Structure
  - CSXT ROW (County Parcel Data)
  - City/County Parcels
  - City/County Boundary

**Mapbook D-1**  
**Build Alternative 2A**  
**Add One Track/**  
**Improve Existing Track**

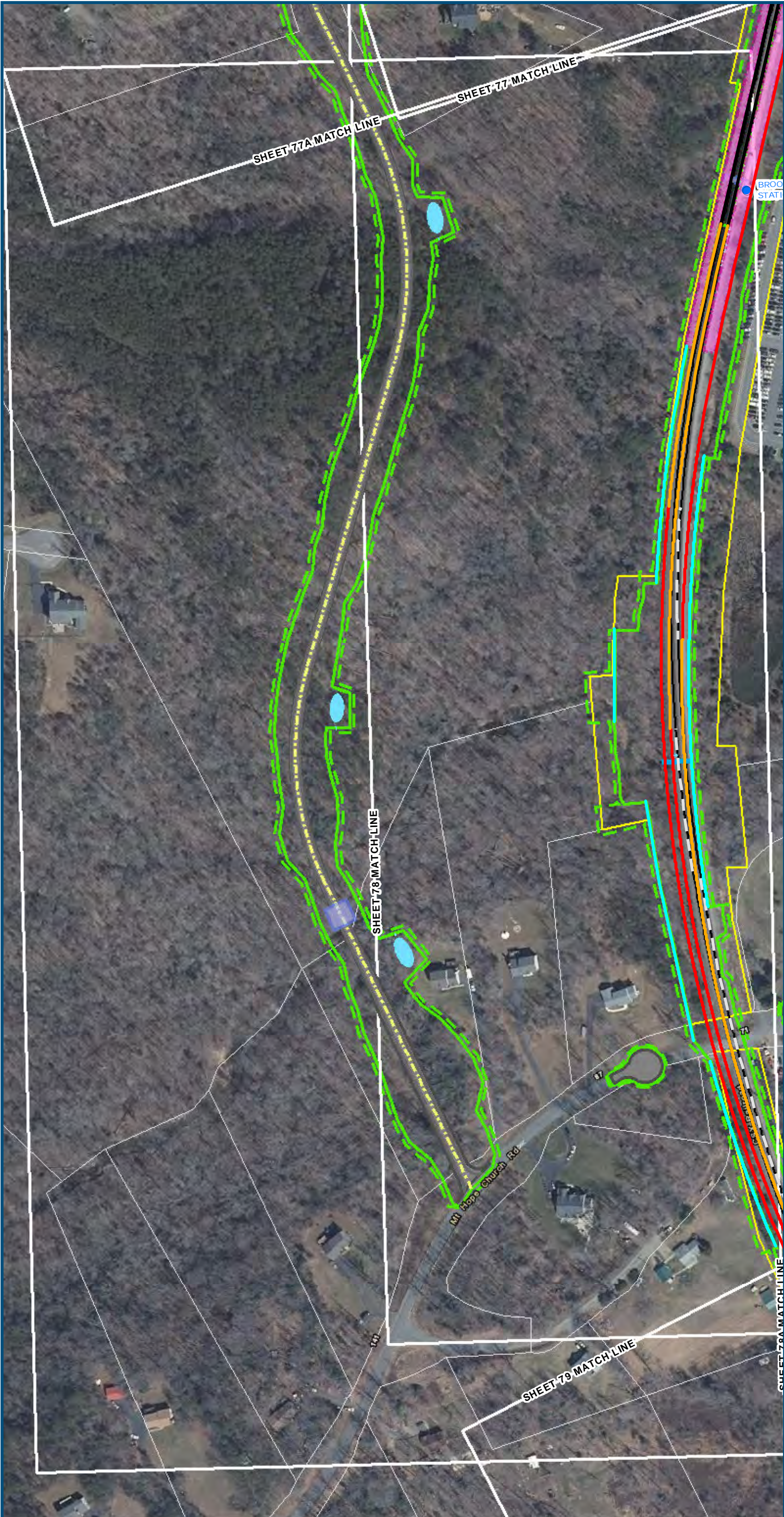






- Legend**
- Permanent Limits of Disturbance
  - Temporary Limits of Disturbance
  - ROW - Proposed
  - ROW - Proposed by others
  - CSXT Mileposts
  - Track - Existing
  - Track - Shift
  - Track - Proposed
  - Track - Proposed by others
  - Track - Remove
  - Temporary Track (Shoo-Fly)
  - Crossover/Turnout - Proposed
  - Crossover/Turnout - Proposed by others
  - Crossover/Turnout - Remove
  - Walls
  - Walls - Proposed by others
  - Fence
  - Bridge
  - Bridge - Proposed by others
  - Roadway
  - Roadway - Proposed by others
  - Edge of Pavement
  - Roadway Centerline
  - Median Separators
  - Detour
  - Quad Gate
  - Locking Gate
  - SWM Facilities
  - Drainage Culvert Crossings
  - Drainage Directional Arrows
  - Stations
  - Proposed Stations
  - Station Platform - Existing
  - Station Platform - Proposed
  - Station Platform - Proposed by others
  - Station Platform - Remove
  - Building/Structure
  - CSXT ROW (County Parcel Data)
  - City/County Parcels
  - City/County Boundary

**Mapbook D-1**  
**Build Alternative 2A**  
**Add One Track/**  
**Improve Existing Track**







0100200

Feet

1 inch = 209 feet @ 11 x 17 inches

Projection: Lambert Conformal Conic  
State Plane Virginia North FIPS 4501 Feet  
North American Datum of 1983  
Imagery/Basemap Source: 2013-2015 VGIN  
Aerial Imagery; ESRI World Transportation

Legend

Permanent Limits of Disturbance

Temporary Limits of Disturbance

ROW - Proposed

ROW - Proposed by others

CSXT Mileposts

Track - Existing

Track - Shift

Track - Proposed

Track - Proposed by others

Track - Remove

Temporary Track (Shoo-Fly)

Crossover/Turnout - Proposed

Crossover/Turnout - Proposed by others

Crossover/Turnout - Remove

Walls

Walls - Proposed by others

Fence

Bridge

Bridge - Proposed by others

Roadway

Roadway - Proposed by others

Edge of Pavement

Roadway Centerline

Median Separators

Detour

Quad Gate

Locking Gate

SWM Facilities

Drainage Culvert Crossings

Drainage Directional Arrows

Stations

Proposed Stations

Station Platform - Existing

Station Platform - Proposed

Station Platform - Proposed by others

Station Platform - Remove

Building/Structure

CSXT ROW (County Parcel Data)

City/County Parcels

City/County Boundary

Mapbook D-1

Build Alternative 2A

Add One Track/

Improve Existing Track

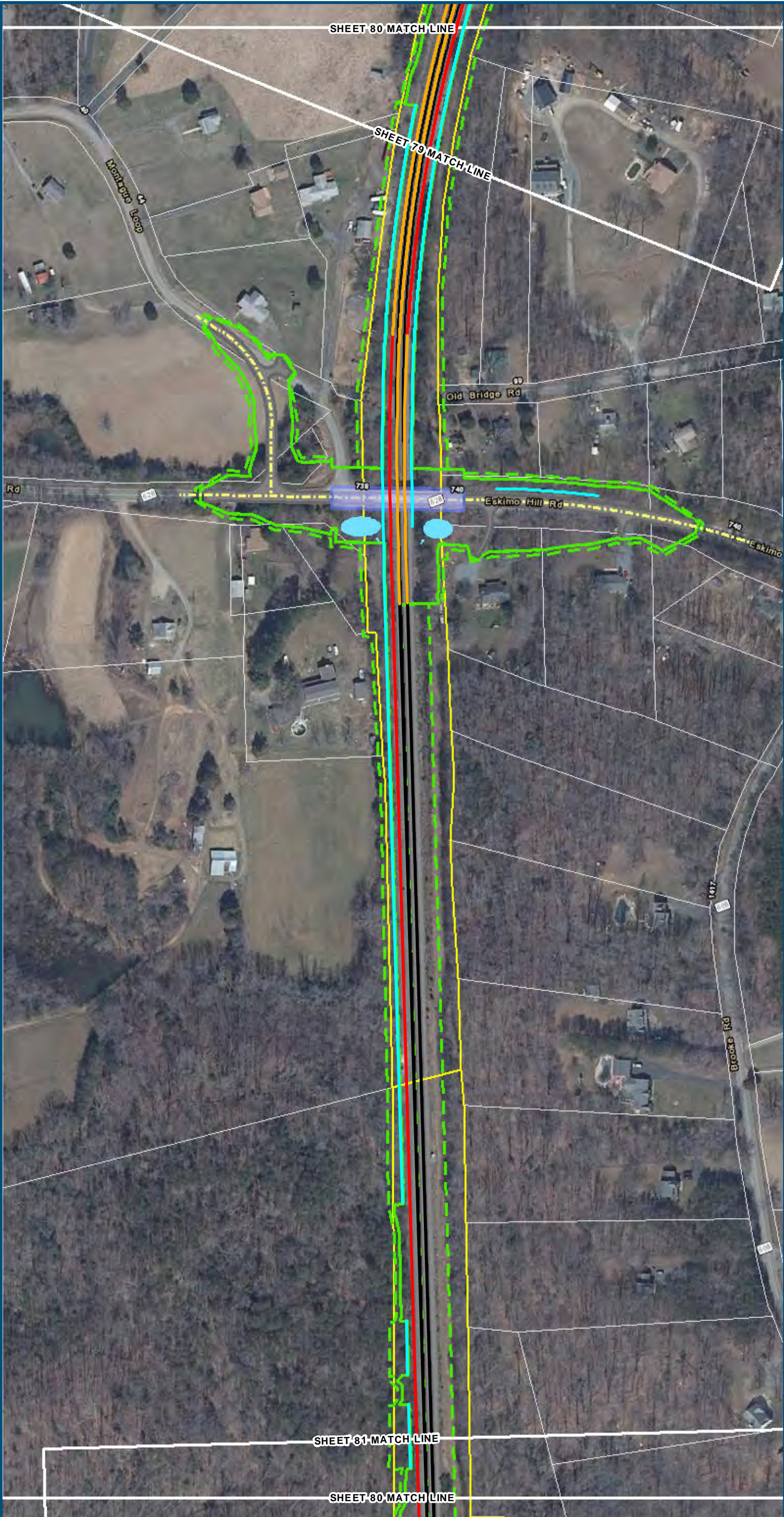
Sheet 78A of 89

\\dlsmain\gis\_data\GIS\Projects\011546\_VA Dept of Rail\Public Transportation\0239056\_RAPS-4AltDev-ConceptEng\map\_docs\mxd\DC2RVA\_Appendices\DC2RVA\_Appendices\Mapbook\_11x17\_WEB.mxd | Last Updated: 08.09.2017









0 100 200  
Feet  
1 inch = 200 feet  
@ 11 x 17 inches  
Projection: Lambert Conformal Conic  
State Plane Virginia North FIPS 4501 Feet  
North American Datum of 1983  
Imagery/Basemap Source: 2013-2015 VGIN  
Aerial Imagery; ESRI World Transportation

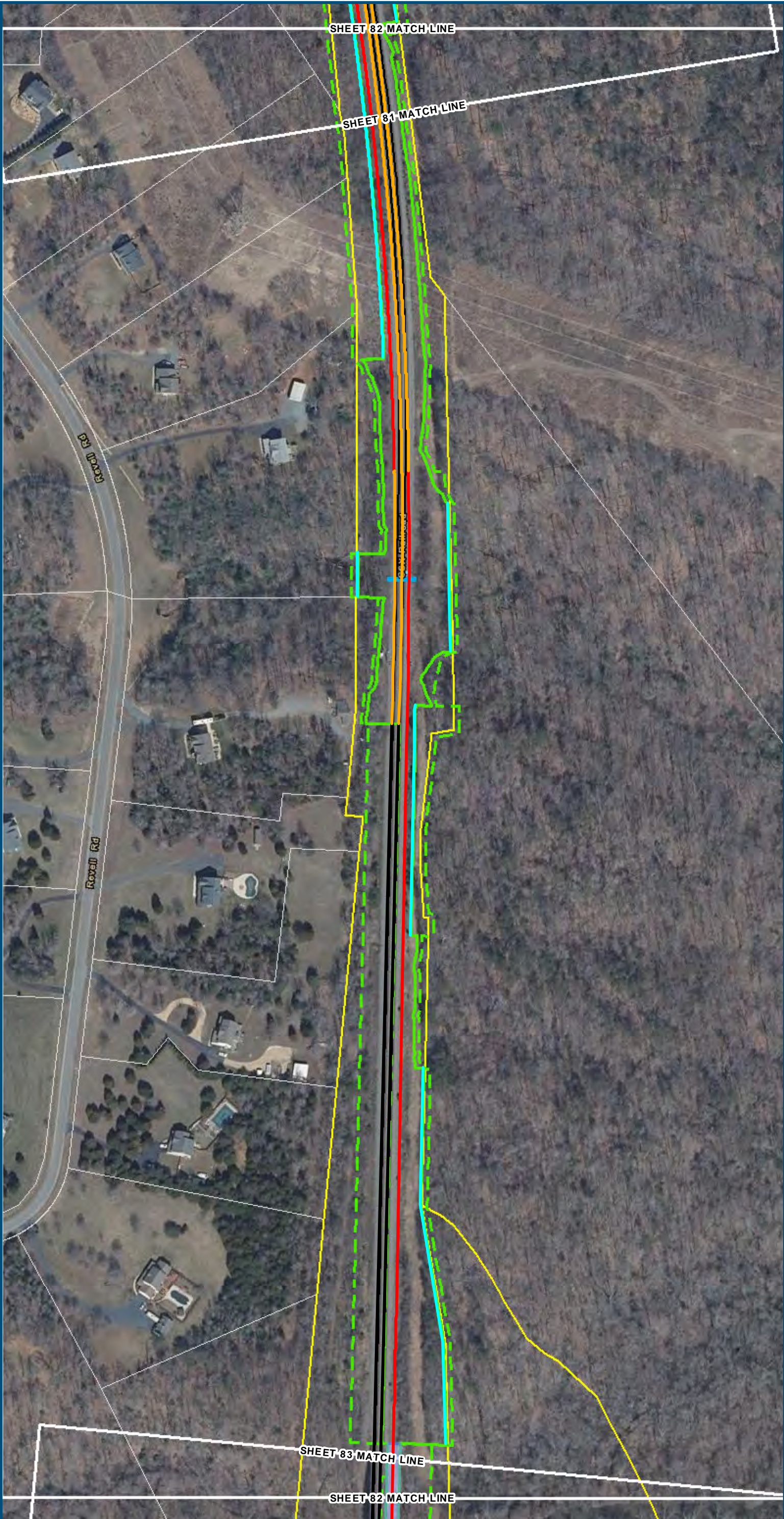
- Legend**
- Permanent Limits of Disturbance
  - Temporary Limits of Disturbance
  - ROW - Proposed
  - ROW - Proposed by others
  - CSXT Mileposts
  - Track - Existing
  - Track - Shift
  - Track - Proposed
  - Track - Proposed by others
  - Track - Remove
  - Temporary Track (Shoo-Fly)
  - Crossover/Turnout - Proposed
  - Crossover/Turnout - Proposed by others
  - Crossover/Turnout - Remove
  - Walls
  - Walls - Proposed by others
  - Fence
  - Bridge
  - Bridge - Proposed by others
  - Roadway
  - Roadway - Proposed by others
  - Edge of Pavement
  - Roadway Centerline
  - Median Separators
  - Detour
  - Quad Gate
  - Locking Gate
  - SWM Facilities
  - Drainage Culvert Crossings
  - Drainage Directional Arrows
  - Stations
  - Proposed Stations
  - Station Platform - Existing
  - Station Platform - Proposed
  - Station Platform - Proposed by others
  - Station Platform - Remove
  - Building/Structure
  - CSXT ROW (County Parcel Data)
  - City/County Parcels
  - City/County Boundary

**Mapbook D-1**  
**Build Alternative 2A**  
**Add One Track/**  
**Improve Existing Track**







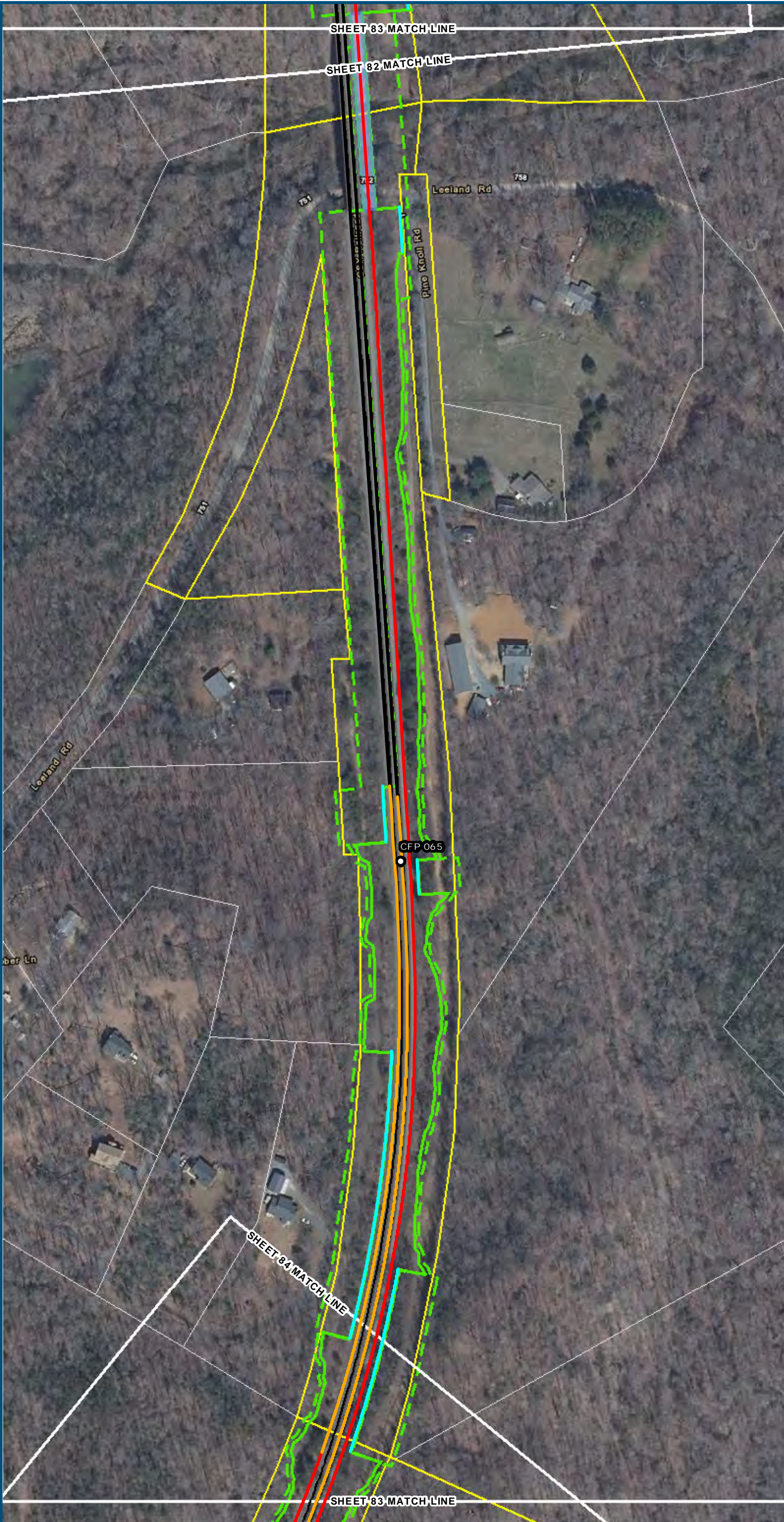


0 100 200  
Feet  
1 inch = 200 feet  
@ 11 x 17 inches  
Projection: Lambert Conformal Conic  
State Plane Virginia North FIPS 4501 Feet  
North American Datum of 1983  
Imagery/Basemap Source: 2013-2015 VGIN  
Aerial Imagery; ESRI World Transportation

- Legend**
- Permanent Limits of Disturbance
  - Temporary Limits of Disturbance
  - ROW - Proposed
  - ROW - Proposed by others
  - CSXT Mileposts
  - Track - Existing
  - Track - Shift
  - Track - Proposed
  - Track - Proposed by others
  - Track - Remove
  - Temporary Track (Shoo-Fly)
  - Crossover/Turnout - Proposed
  - Crossover/Turnout - Proposed by others
  - Crossover/Turnout - Remove
  - Walls
  - Walls - Proposed by others
  - Fence
  - Bridge
  - Bridge - Proposed by others
  - Roadway
  - Roadway - Proposed by others
  - Edge of Pavement
  - Roadway Centerline
  - Median Separators
  - Detour
  - Quad Gate
  - Locking Gate
  - SWM Facilities
  - Drainage Culvert Crossings
  - Drainage Directional Arrows
  - Stations
  - Proposed Stations
  - Station Platform - Existing
  - Station Platform - Proposed
  - Station Platform - Proposed by others
  - Station Platform - Remove
  - Building/Structure
  - CSXT ROW (County Parcel Data)
  - City/County Parcels
  - City/County Boundary

**Mapbook D-1**  
**Build Alternative 2A**  
**Add One Track/**  
**Improve Existing Track**





0 100 200  
Feet  
1 inch = 200 feet  
@ 11 x 17 inches  
Projection: Lambert Conformal Conic  
State Plane Virginia North FIPS 4501 Feet  
North American Datum of 1983  
Imagery/Basemap Source: 2013-2015 VGIN  
Aerial Imagery; ESRI World Transportation

- Legend**
- Permanent Limits of Disturbance
  - Temporary Limits of Disturbance
  - ROW - Proposed
  - ROW - Proposed by others
  - CSXT Mileposts
  - Track - Existing
  - Track - Shift
  - Track - Proposed
  - Track - Proposed by others
  - Track - Remove
  - Temporary Track (Shoo-Fly)
  - Crossover/Turnout - Proposed
  - Crossover/Turnout - Proposed by others
  - Crossover/Turnout - Remove
  - Walls
  - Walls - Proposed by others
  - Fence
  - Bridge
  - Bridge - Proposed by others
  - Roadway
  - Roadway - Proposed by others
  - Edge of Pavement
  - Roadway Centerline
  - Median Separators
  - Detour
  - Quad Gate
  - Locking Gate
  - SWM Facilities
  - Drainage Culvert Crossings
  - Drainage Directional Arrows
  - Stations
  - Proposed Stations
  - Station Platform - Existing
  - Station Platform - Proposed
  - Station Platform - Proposed by others
  - Station Platform - Remove
  - Building/Structure
  - CSXT ROW (County Parcel Data)
  - City/County Parcels
  - City/County Boundary



**Mapbook D-1**  
**Build Alternative 2A**  
**Add One Track/**  
**Improve Existing Track**











0 100 200

Feet  
1 inch = 200 feet  
@ 11 x 17 inches

Projection: Lambert Conformal Conic  
State Plane Virginia North FIPS 4501 Feet  
North American Datum of 1983  
Imagery/Basemap Source: 2013-2015 VGIN  
Aerial Imagery; ESRI World Transportation

**Legend**

- Permanent Limits of Disturbance
- Temporary Limits of Disturbance
- ROW - Proposed
- ROW - Proposed by others
- CSXT Mileposts
- Track - Existing
- Track - Shift
- Track - Proposed
- Track - Proposed by others
- Track - Remove
- Temporary Track (Shoo-Fly)
- Crossover/Turnout - Proposed
- Crossover/Turnout - Proposed by others
- Crossover/Turnout - Remove
- Walls
- Walls - Proposed by others
- Fence
- Bridge
- Bridge - Proposed by others
- Roadway
- Roadway - Proposed by others
- Edge of Pavement
- Roadway Centerline
- Median Separators
- Detour
- Quad Gate
- Locking Gate
- SWM Facilities
- Drainage Culvert Crossings
- Drainage Directional Arrows
- Stations
- Proposed Stations
- Station Platform - Existing
- Station Platform - Proposed
- Station Platform - Proposed by others
- Station Platform - Remove
- Building/Structure
- CSXT ROW (County Parcel Data)
- City/County Parcels
- City/County Boundary

**Mapbook D-1  
Build Alternative 2A  
Add One Track/  
Improve Existing Track**

Sheet 85 of 89

\\dcis-main\gis\_data\GIS\Projects\011546\_VA\DeptofRail-PublicTransportation\0239056\_RAPS-4AltDev-ConceptEng\map\_docs\mxd\DEIS\Ch\_2\Ch\_2\_Appendices\DC2RVA\_AppendixD\Mapbook\_11x17\_WEB.mxd | Last Updated: 08.09.2017







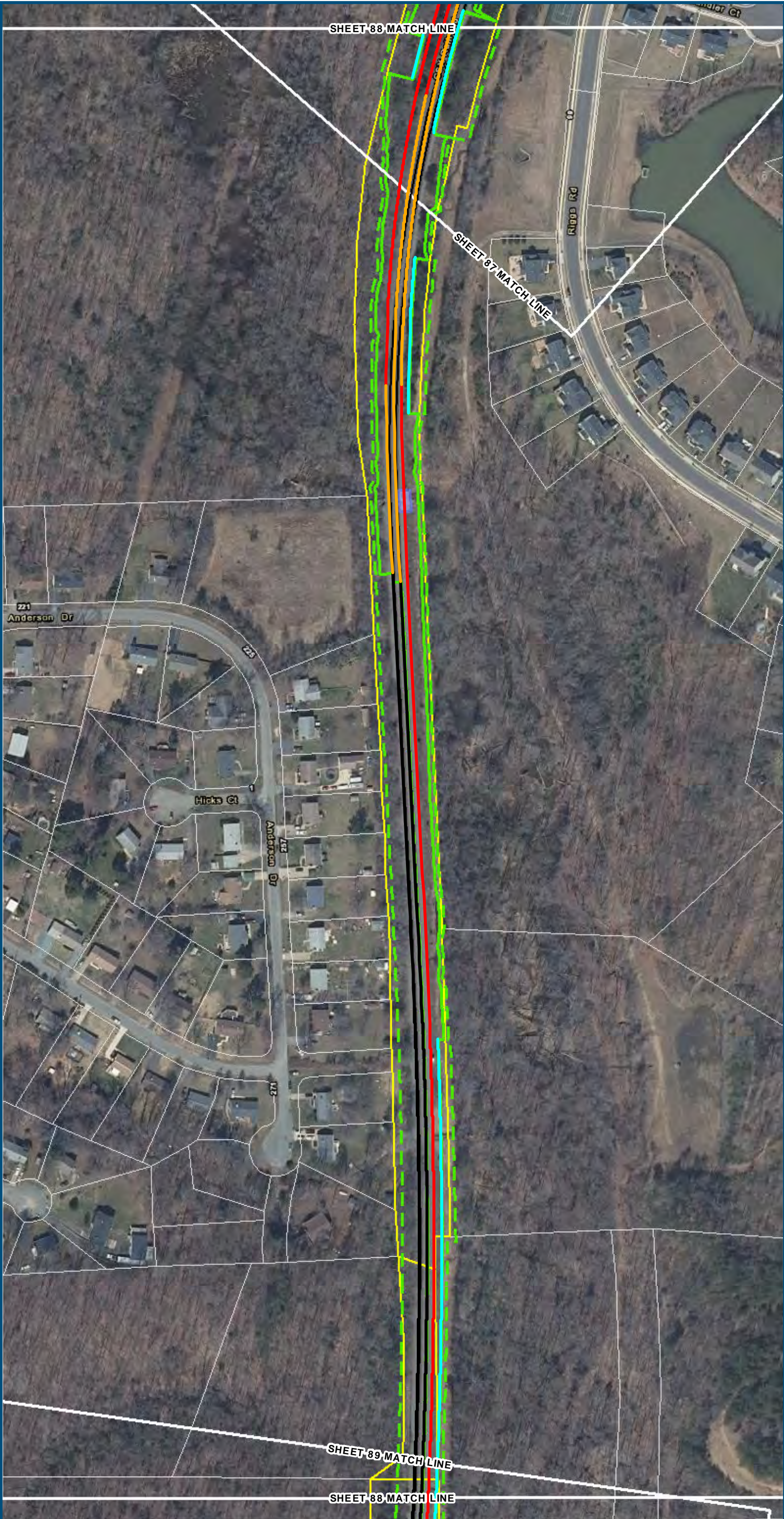


0 100 200  
Feet  
1 inch = 200 feet  
@ 11 x 17 inches  
Projection: Lambert Conformal Conic  
State Plane Virginia North FIPS 4501 Feet  
North American Datum of 1983  
Imagery/Basemap Source: 2013-2015 VGIN  
Aerial Imagery; ESRI World Transportation

- Legend**
- Permanent Limits of Disturbance
  - Temporary Limits of Disturbance
  - ROW - Proposed
  - ROW - Proposed by others
  - CSXT Mileposts
  - Track - Existing
  - Track - Shift
  - Track - Proposed
  - Track - Proposed by others
  - Track - Remove
  - Temporary Track (Shoo-Fly)
  - Crossover/Turnout - Proposed
  - Crossover/Turnout - Proposed by others
  - Crossover/Turnout - Remove
  - Walls
  - Walls - Proposed by others
  - Fence
  - Bridge
  - Bridge - Proposed by others
  - Roadway
  - Roadway - Proposed by others
  - Edge of Pavement
  - Roadway Centerline
  - Median Separators
  - Detour
  - Quad Gate
  - Locking Gate
  - SWM Facilities
  - Drainage Culvert Crossings
  - Drainage Directional Arrows
  - Stations
  - Proposed Stations
  - Station Platform - Existing
  - Station Platform - Proposed
  - Station Platform - Proposed by others
  - Station Platform - Remove
  - Building/Structure
  - CSXT ROW (County Parcel Data)
  - City/County Parcels
  - City/County Boundary

**Mapbook D-1**  
**Build Alternative 2A**  
**Add One Track/**  
**Improve Existing Track**



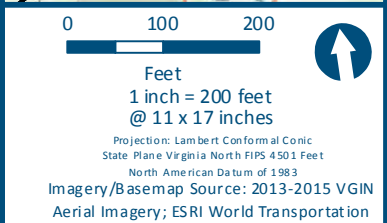
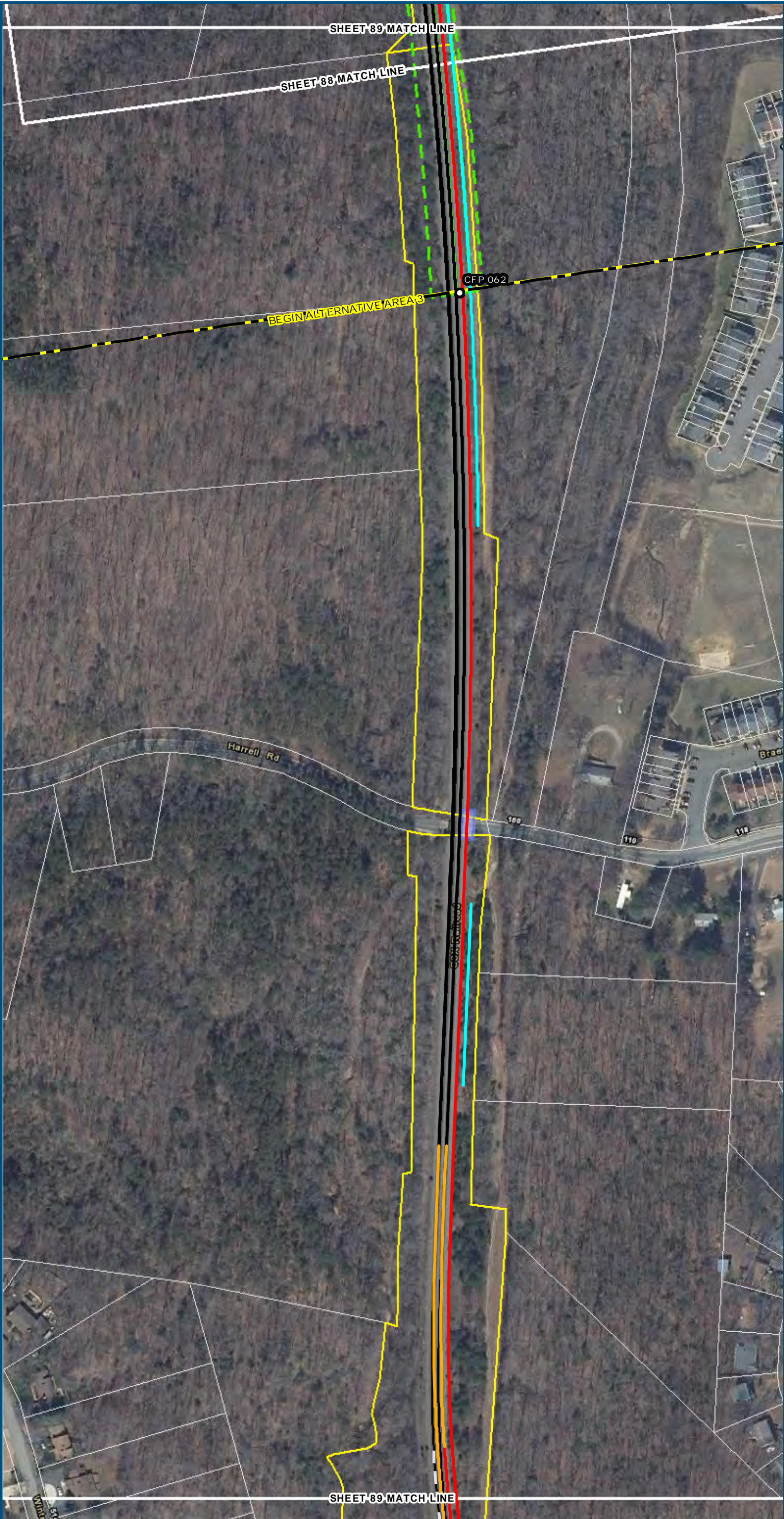


0 100 200  
Feet  
1 inch = 200 feet  
@ 11 x 17 inches  
Projection: Lambert Conformal Conic  
State Plane Virginia North FIPS 4501 Feet  
North American Datum of 1983  
Imagery/Basemap Source: 2013-2015 VGIN  
Aerial Imagery; ESRI World Transportation

- Legend**
- Permanent Limits of Disturbance
  - Temporary Limits of Disturbance
  - ROW - Proposed
  - ROW - Proposed by others
  - CSXT Mileposts
  - Track - Existing
  - Track - Shift
  - Track - Proposed
  - Track - Proposed by others
  - Track - Remove
  - Temporary Track (Shoo-Fly)
  - Crossover/Turnout - Proposed
  - Crossover/Turnout - Proposed by others
  - Crossover/Turnout - Remove
  - Walls
  - Walls - Proposed by others
  - Fence
  - Bridge
  - Bridge - Proposed by others
  - Roadway
  - Roadway - Proposed by others
  - Edge of Pavement
  - Roadway Centerline
  - Median Separators
  - Detour
  - Quad Gate
  - Locking Gate
  - SWM Facilities
  - Drainage Culvert Crossings
  - Drainage Directional Arrows
  - Stations
  - Proposed Stations
  - Station Platform - Existing
  - Station Platform - Proposed
  - Station Platform - Proposed by others
  - Station Platform - Remove
  - Building/Structure
  - CSXT ROW (County Parcel Data)
  - City/County Parcels
  - City/County Boundary

**Mapbook D-1**  
**Build Alternative 2A**  
**Add One Track/**  
**Improve Existing Track**





- Legend**
- Permanent Limits of Disturbance
  - Temporary Limits of Disturbance
  - ROW - Proposed
  - ROW - Proposed by others
  - CSXT Mileposts
  - Track - Existing
  - Track - Shift
  - Track - Proposed
  - Track - Proposed by others
  - Track - Remove
  - Temporary Track (Shoo-Fly)
  - Crossover/Turnout - Proposed
  - Crossover/Turnout - Proposed by others
  - Crossover/Turnout - Remove
  - Walls
  - Walls - Proposed by others
  - Fence
  - Bridge
  - Bridge - Proposed by others
  - Roadway
  - Roadway - Proposed by others
  - Edge of Pavement
  - Roadway Centerline
  - Median Separators
  - Detour
  - Quad Gate
  - Locking Gate
  - SWM Facilities
  - Drainage Culvert Crossings
  - Drainage Directional Arrows
  - Stations
  - Proposed Stations
  - Station Platform - Existing
  - Station Platform - Proposed
  - Station Platform - Proposed by others
  - Station Platform - Remove
  - Building/Structure
  - CSXT ROW (County Parcel Data)
  - City/County Parcels
  - City/County Boundary

**Mapbook D-1**  
**Build Alternative 2A**  
**Add One Track/**  
**Improve Existing Track**