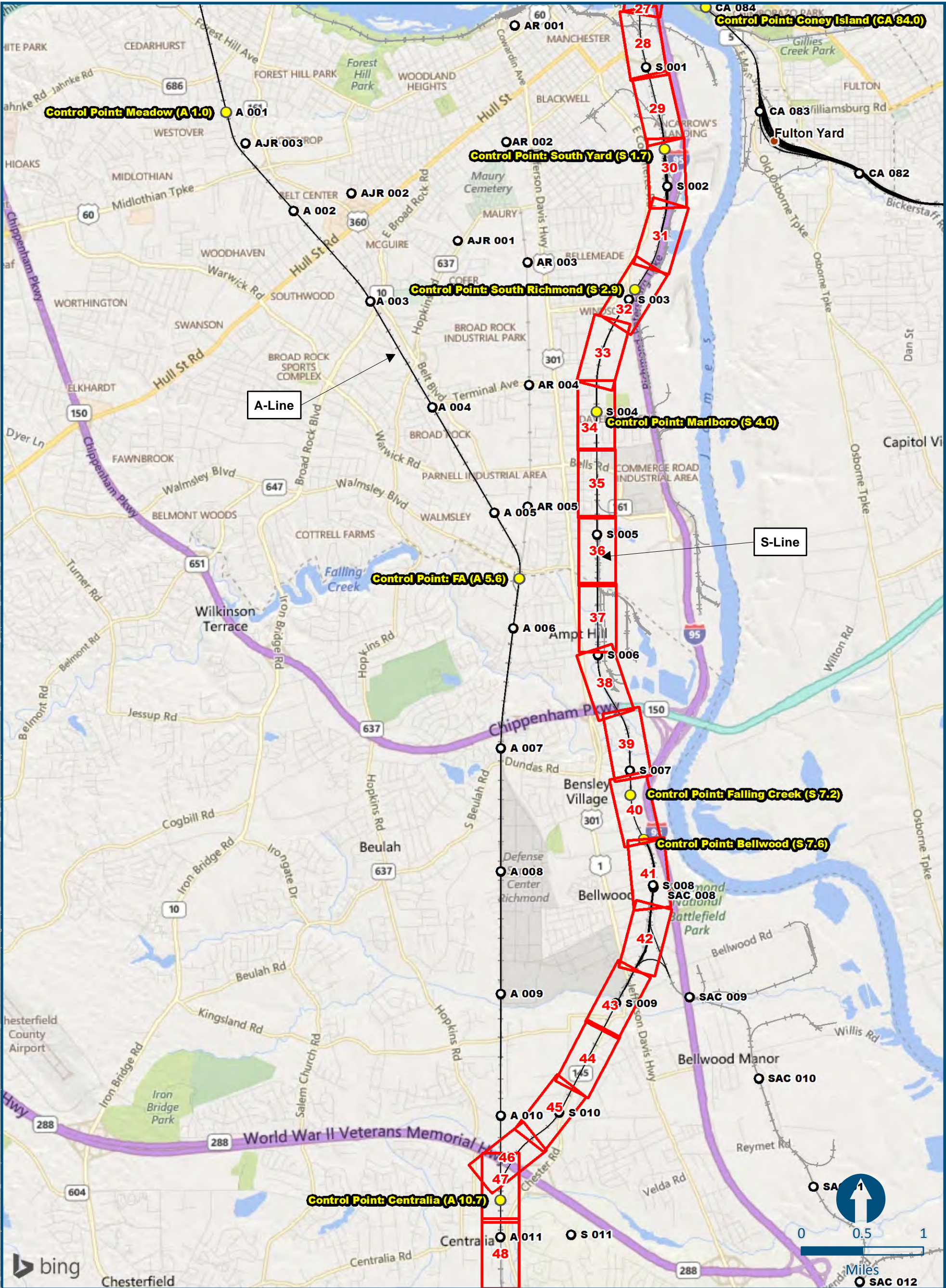


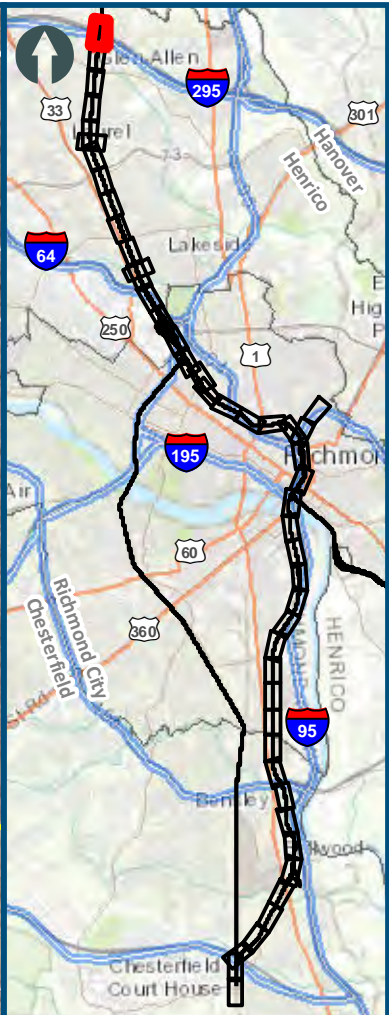
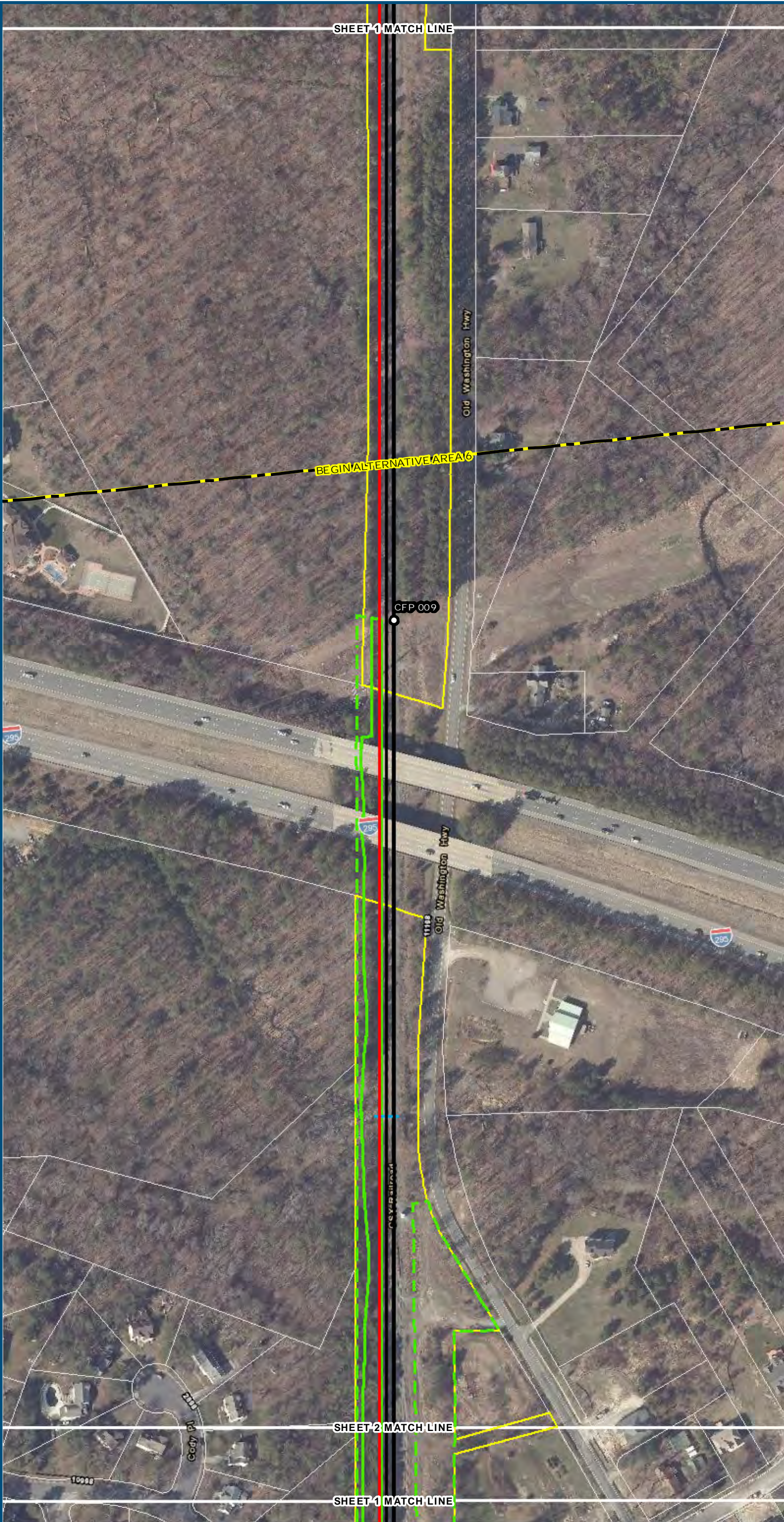
\\cslmain\gis_data\GIS\Projects\011545_VADepotRailPublicTransportation\0239056_RAPS-4AltDev-ConceptEng\map_docs\mxd\DEIS\Ch_2\Appendices\Appendix HH-3_BYSO_S-11x17_DEIS.mxd | Last Updated: 05.16.2017



Mapbook H-3 Build Alternative 6B-S
Boulevard Station Only, S-Line, Index Sheet 2 of 2



\\dcslmain\gis_data\GIS\Projects\011545_VADepottoRichRailPublicTransportation\0220056_RAPS-4\HDev-Concept\Eng\map_docs\mxd\DEIS\Ch_2\Ch_2_Appendices\Appendix_HH-3_Index_11x17.mxd | Last Updated: 06-12-2017



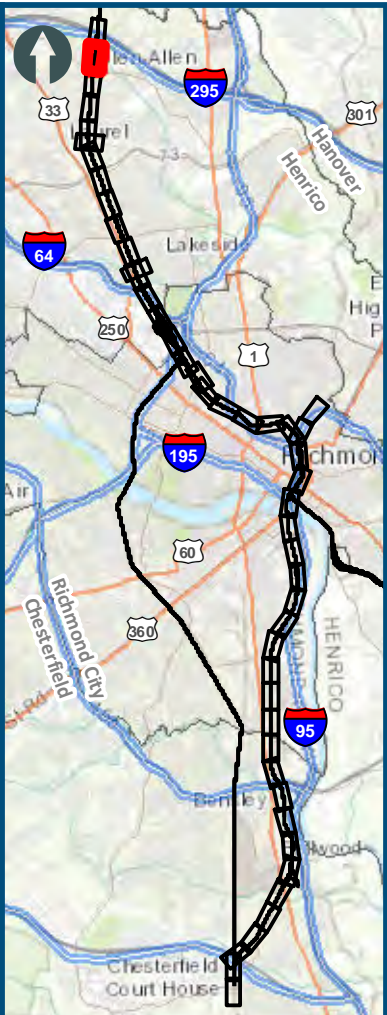
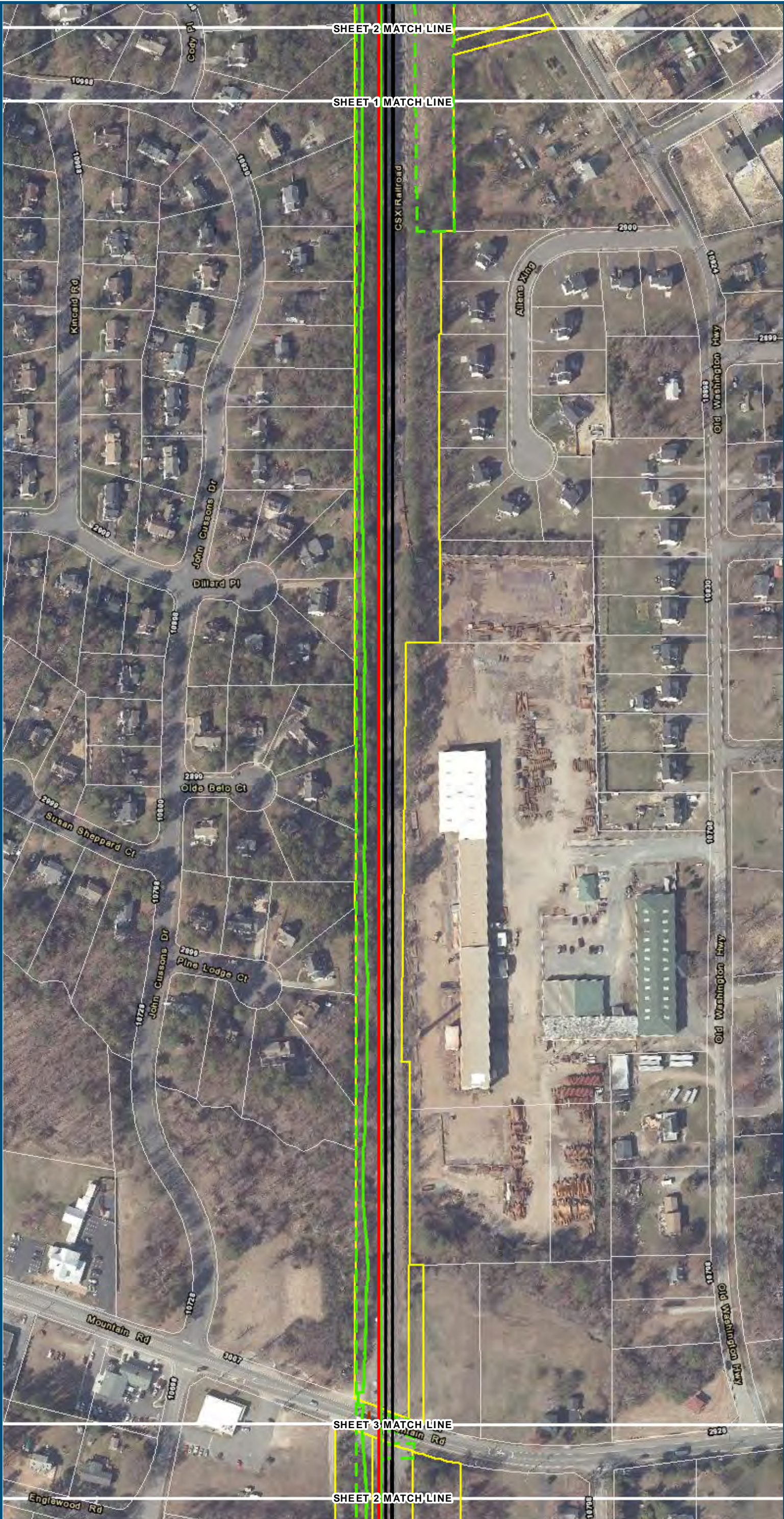
0 100 200
Feet
1 inch = 200 feet
@ 11 x 17 inches
Projection: Lambert Conformal Conic
State: Plane Virginia North FIPS 4501 Feet
North American Datum of 1983
Imagery/Basemap Source: 2013-2015 VGIN
Aerial Imagery; ESRI World Transportation

- Legend**
- Permanent Limits of Disturbance
 - Temporary Limits of Disturbance
 - ROW - Proposed
 - ROW - Proposed by others
 - CSXT Mileposts
 - Track - Existing
 - Track - Shift
 - Track - Proposed
 - Track - Proposed by others
 - Track - Remove
 - Temporary Track (Shoo-Fly)
 - Crossover/Turnout - Proposed
 - Crossover/Turnout - Proposed by others
 - Crossover/Turnout - Remove
 - Walls
 - Walls - Proposed by others
 - Fence
 - Bridge
 - Bridge - Proposed by others
 - Roadway
 - Roadway - Proposed by others
 - Edge of Pavement
 - Roadway Centerline
 - Median Separators
 - Detour
 - Quad Gate
 - Locking Gate
 - SWM Facilities
 - Drainage Culvert Crossings
 - Drainage Directional Arrows
 - Stations
 - Proposed Stations
 - Station Platform - Existing
 - Station Platform - Proposed
 - Station Platform - Proposed by others
 - Station Platform - Remove
 - Building/Structure
 - CSXT ROW (County Parcel Data)
 - City/County Parcels
 - City/County Boundary

Mapbook H-3
Build Alternative 6B-S
Boulevard Station Only,
S-Line

Sheet 1 of 48

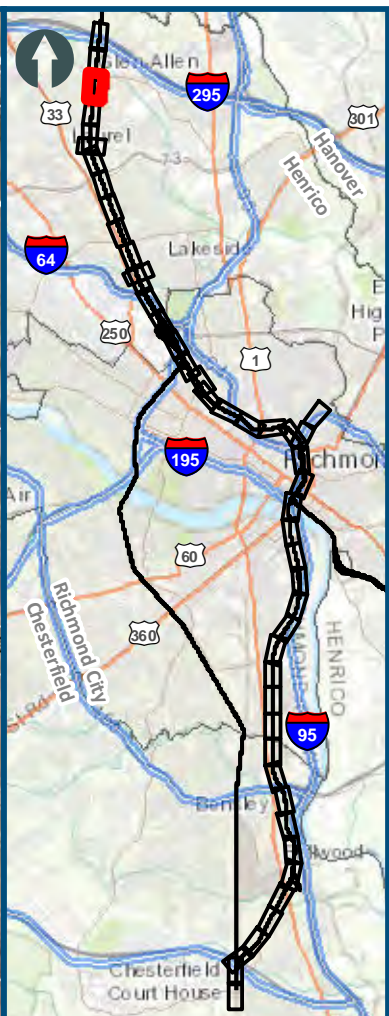
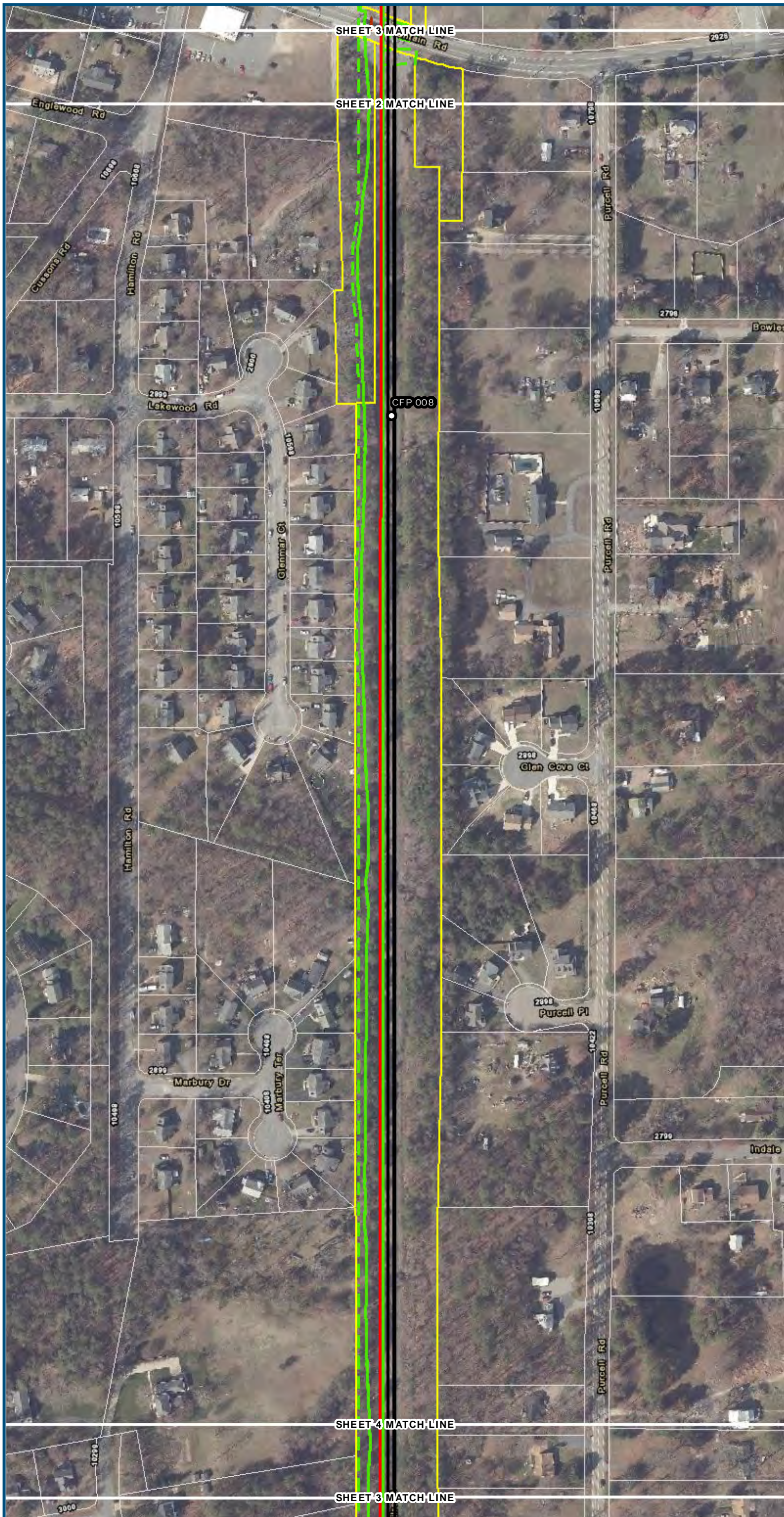
\\dlsmain\gis_data\GIS\Projects\011545_VA\DeptofRail-PublicTransportation\0239056_RAPS-4AltDev-ConceptEng\map_docs\mxd\01EIS\Ch_2\Ch_2_Appendices\Appendix H\Web Versions\DC2RVA_Appendix_H-3_Mapbook_11x17_WEB.mxd | Last Updated: 08.10.2017



0 100 200
Feet
1 inch = 200 feet
@ 11 x 17 inches
Projection: Lambert Conformal Conic
State: Plane Virginia North FIPS 4501 Feet
North American Datum of 1983
Imagery/Basemap Source: 2013-2015 VGIN
Aerial Imagery; ESRI World Transportation

- Legend**
- Permanent Limits of Disturbance
 - Temporary Limits of Disturbance
 - ROW - Proposed
 - ROW - Proposed by others
 - CSXT Mileposts
 - Track - Existing
 - Track - Shift
 - Track - Proposed
 - Track - Proposed by others
 - Track - Remove
 - Temporary Track (Shoo-Fly)
 - Crossover/Turnout - Proposed
 - Crossover/Turnout - Proposed by others
 - Crossover/Turnout - Remove
 - Walls
 - Walls - Proposed by others
 - Fence
 - Bridge
 - Bridge - Proposed by others
 - Roadway
 - Roadway - Proposed by others
 - Edge of Pavement
 - Roadway Centerline
 - Median Separators
 - Detour
 - Quad Gate
 - Locking Gate
 - SWM Facilities
 - Drainage Culvert Crossings
 - Drainage Directional Arrows
 - Stations
 - Proposed Stations
 - Station Platform - Existing
 - Station Platform - Proposed
 - Station Platform - Proposed by others
 - Station Platform - Remove
 - Building/Structure
 - CSXT ROW (County Parcel Data)
 - City/County Parcels
 - City/County Boundary

Mapbook H-3
Build Alternative 6B-S
Boulevard Station Only,
S-Line



Feet
1 inch = 200 feet
@ 11 x 17 inches

Projection: Lambert Conformal Conic
State Plane Virginia North FIPS 4501 Feet
North American Datum of 1983

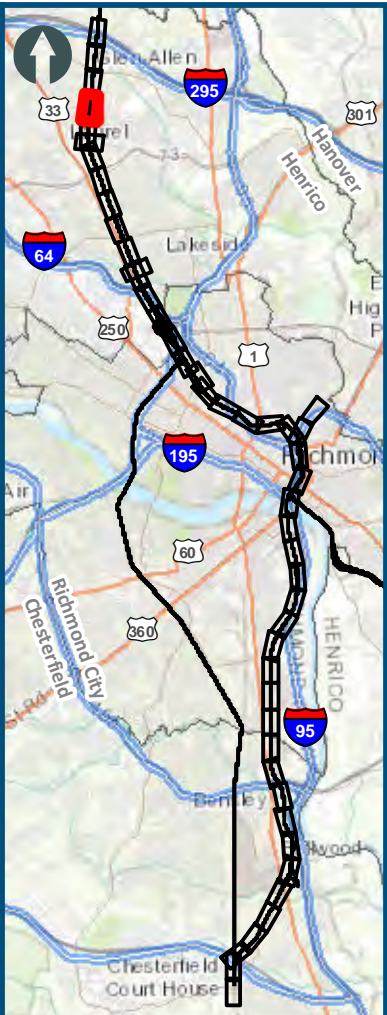
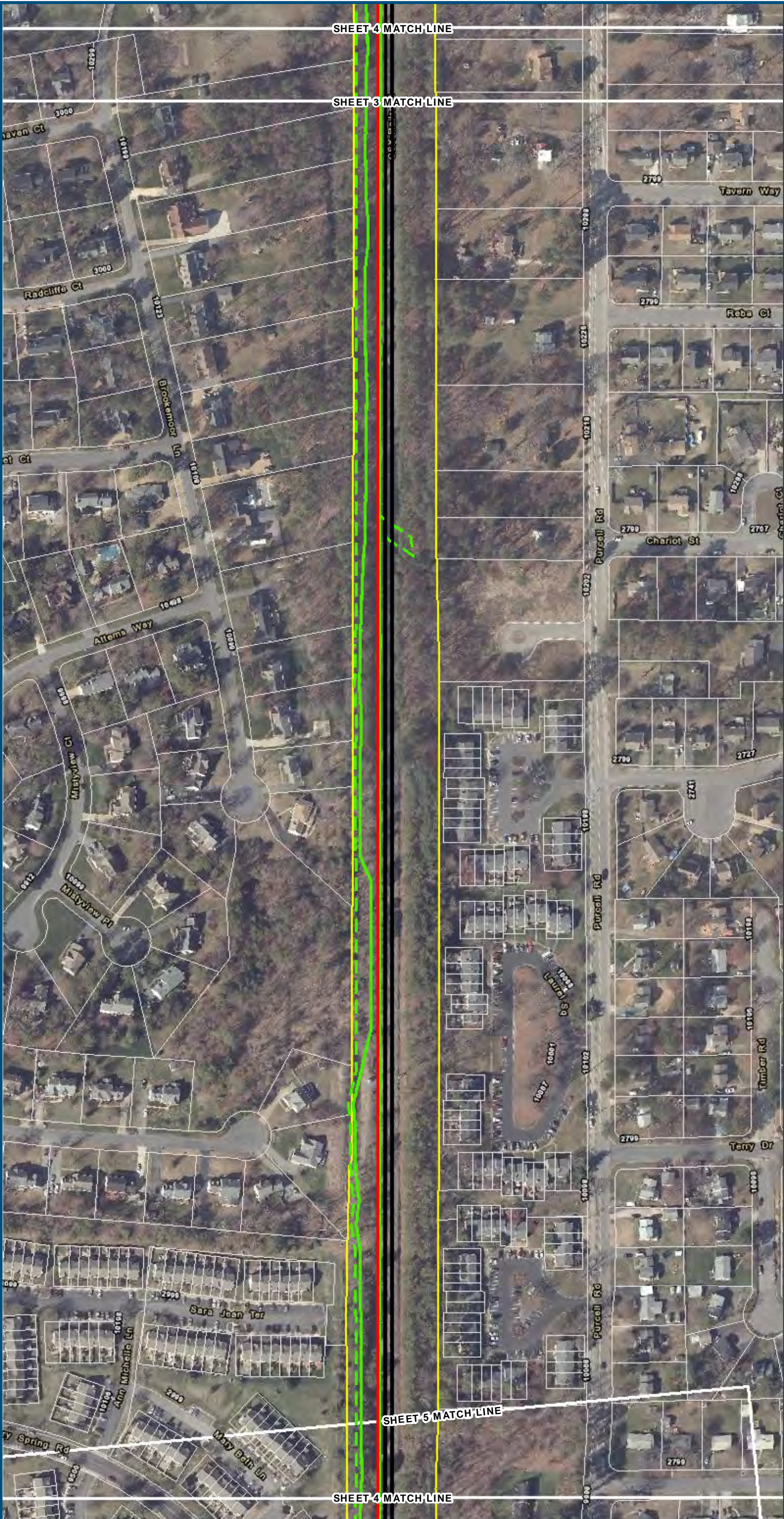
Imagery/Basemap Source: 2013-2015 VGIN
Aerial Imagery; ESRI World Transportation

Legend

- Permanent Limits of Disturbance
- Temporary Limits of Disturbance
- ROW - Proposed
- ROW - Proposed by others
- CSXT Mileposts
- Track - Existing
- Track - Shift
- Track - Proposed
- Track - Proposed by others
- Track - Remove
- Temporary Track (Shoo-Fly)
- Crossover/Turnout - Proposed
- Crossover/Turnout - Proposed by others
- Crossover/Turnout - Remove
- Walls
- Walls - Proposed by others
- Fence
- Bridge
- Bridge - Proposed by others
- Roadway
- Roadway - Proposed by others
- Edge of Pavement
- Roadway Centerline
- Median Separators
- Detour
- Quad Gate
- Locking Gate
- SWM Facilities
- Drainage Culvert Crossings
- Drainage Directional Arrows
- Stations
- Proposed Stations
- Station Platform - Existing
- Station Platform - Proposed
- Station Platform - Proposed by others
- Station Platform - Remove
- Building/Structure
- CSXT ROW (County Parcel Data)
- City/County Parcels
- City/County Boundary

**Mapbook H-3
Build Alternative 6B-S
Boulevard Station Only,
S-Line**

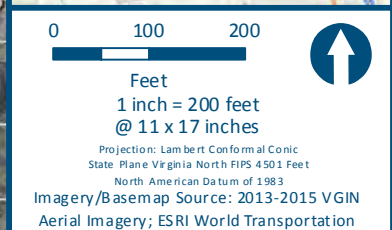
Sheet 3 of 48



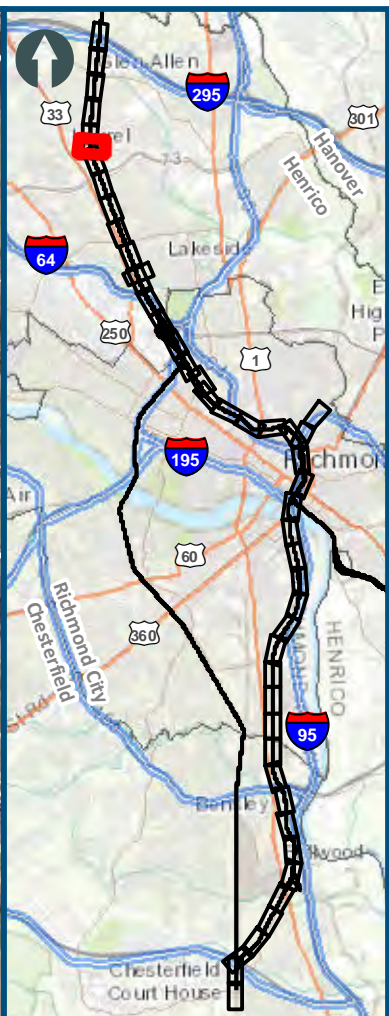
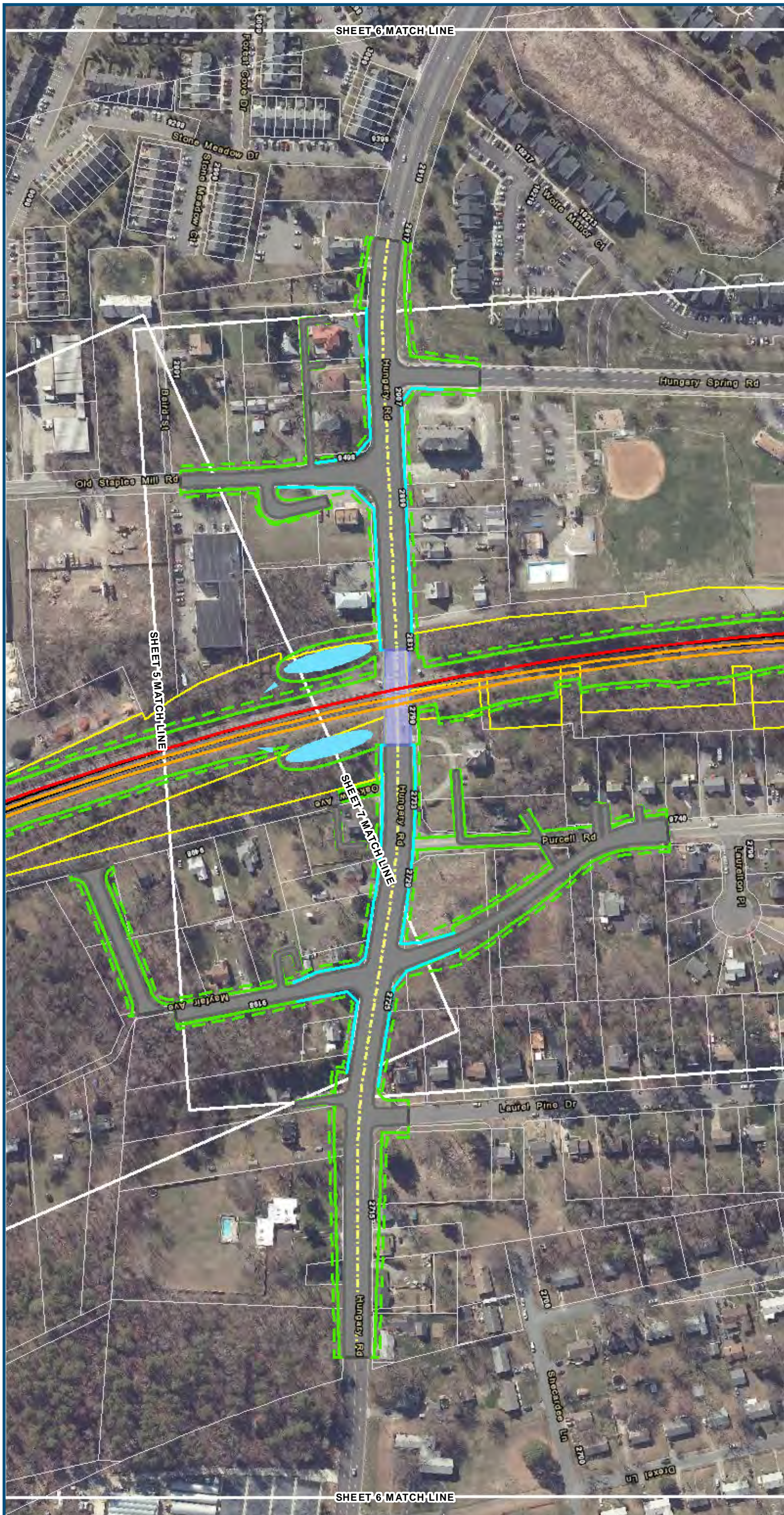
0 100 200
Feet
1 inch = 200 feet
@ 11 x 17 inches
Projection: Lambert Conformal Conic
State Plane Virginia North FIPS 4501 Feet
North American Datum of 1983
Imagery/Basemap Source: 2013-2015 VGIN
Aerial Imagery; ESRI World Transportation

- Legend**
- Permanent Limits of Disturbance
 - Temporary Limits of Disturbance
 - ROW - Proposed
 - ROW - Proposed by others
 - CSXT Mileposts
 - Track - Existing
 - Track - Shift
 - Track - Proposed
 - Track - Proposed by others
 - Track - Remove
 - Temporary Track (Shoo-Fly)
 - Crossover/Turnout - Proposed
 - Crossover/Turnout - Proposed by others
 - Crossover/Turnout - Remove
 - Walls
 - Walls - Proposed by others
 - Fence
 - Bridge
 - Bridge - Proposed by others
 - Roadway
 - Roadway - Proposed by others
 - Edge of Pavement
 - Roadway Centerline
 - Median Separators
 - Detour
 - Quad Gate
 - Locking Gate
 - SWM Facilities
 - Drainage Culvert Crossings
 - Drainage Directional Arrows
 - Stations
 - Proposed Stations
 - Station Platform - Existing
 - Station Platform - Proposed
 - Station Platform - Proposed by others
 - Station Platform - Remove
 - Building/Structure
 - CSXT ROW (County Parcel Data)
 - City/County Parcels
 - City/County Boundary

Mapbook H-3
Build Alternative 6B-S
Boulevard Station Only,
S-Line



- Mapbook H-3**
Build Alternative 6B-S
Boulevard Station Only,
S-Line
- Sheet 5 of 48



Feet
1 inch = 200 feet
@ 11 x 17 inches

Projection: Lambert Conformal Conic
State Plane Virginia North FIPS 4501 Feet
North American Datum of 1983

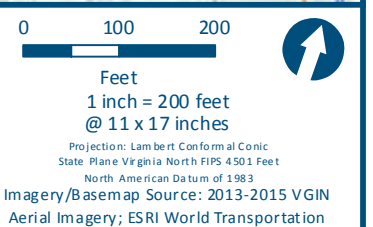
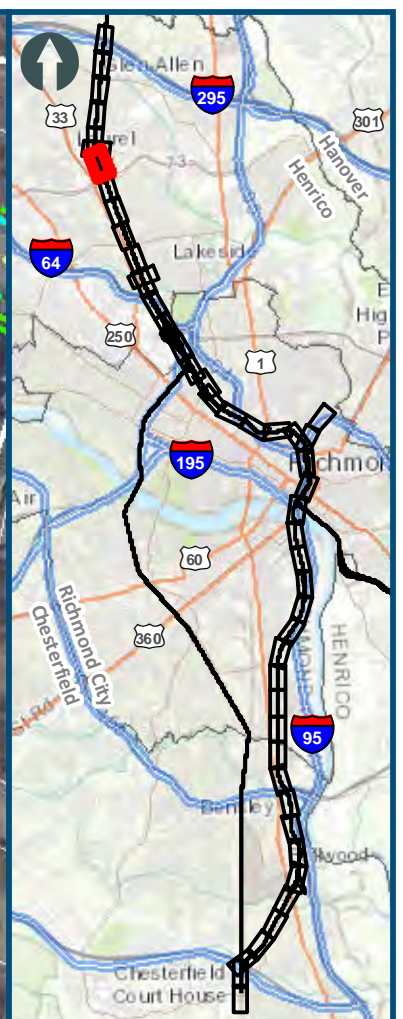
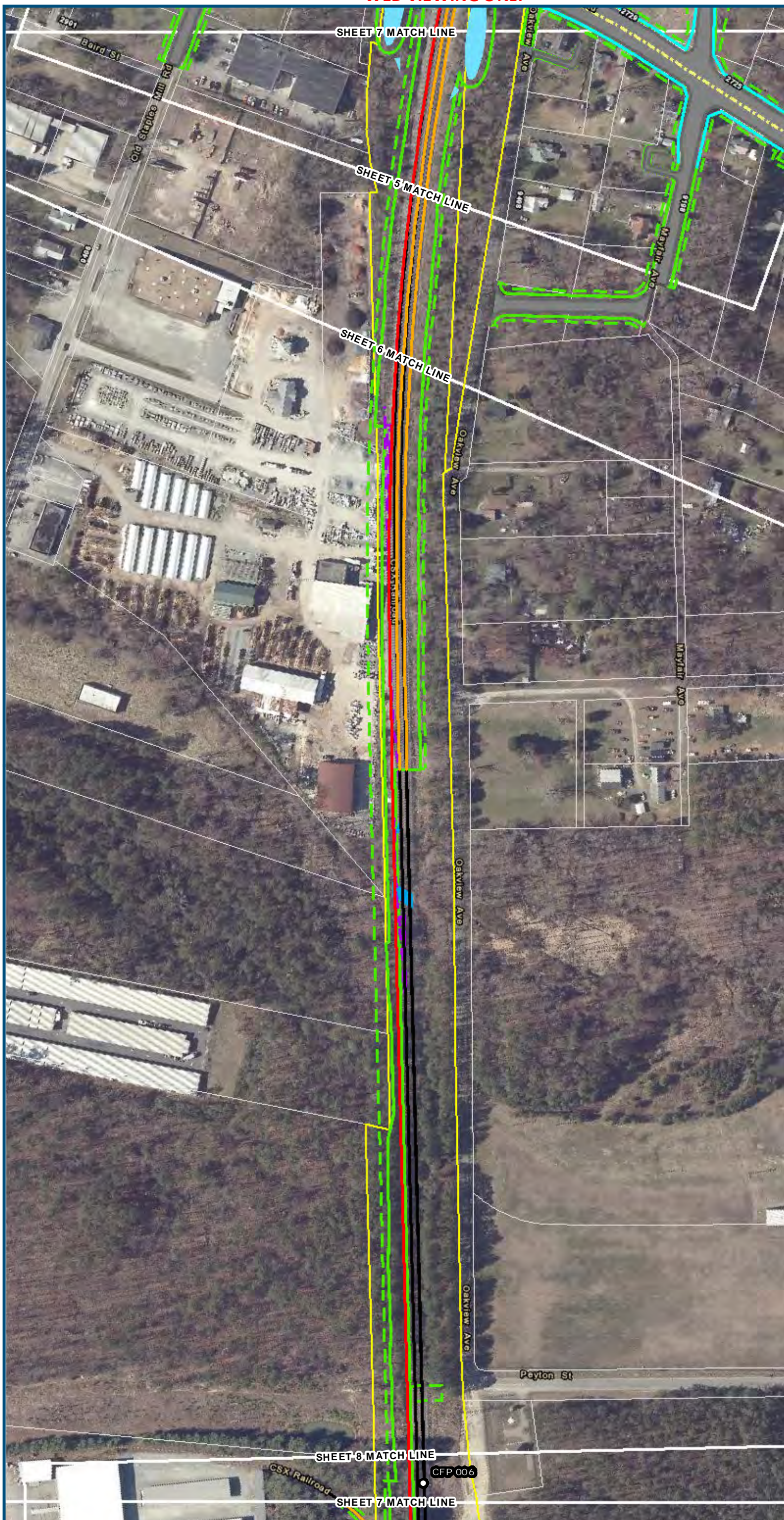
Imagery/Basemap Source: 2013-2015 VGIN
Aerial Imagery; ESRI World Transportation

Legend

-
- Legend:
- Permanent Limits of Disturbance
 - Temporary Limits of Disturbance
 - ROW - Proposed
 - ROW - Proposed by others
 - CSXT Mileposts
 - Track - Existing
 - Track - Shift
 - Track - Proposed
 - Track - Proposed by others
 - Track - Remove
 - Temporary Track (Shoo-Fly)
 - Crossover/Turnout - Proposed
 - Crossover/Turnout - Proposed by others
 - Crossover/Turnout - Remove
 - Walls
 - Walls - Proposed by others
 - Fence
 - Bridge
 - Bridge - Proposed by others
 - Roadway
 - Roadway - Proposed by others
 - Edge of Pavement
 - Roadway Centerline
 - Median Separators
 - Detour
 - Quad Gate
 - Locking Gate
 - SWM Facilities
 - Drainage Culvert Crossings
 - Drainage Directional Arrows
 - Stations
 - Proposed Stations
 - Station Platform - Existing
 - Station Platform - Proposed
 - Station Platform - Proposed by others
 - Station Platform - Remove
 - Building/Structure
 - CSXT ROW (County Parcel Data)
 - City/County Parcels
 - City/County Boundary

**Mapbook H-3
Build Alternative 6B-S
Boulevard Station Only,
S-Line**

Sheet 6 of 48



	Permanent Limits of Disturbance
	Temporary Limits of Disturbance
	ROW - Proposed
	ROW - Proposed by others
	CSXT Mileposts
	Track - Existing
	Track - Shift
	Track - Proposed
	Track - Proposed by others
	Track - Remove
	Temporary Track (Shoo-Fly)
	Crossover/Turnout - Proposed
	Crossover/Turnout - Proposed by others
	Crossover/Turnout - Remove
	Walls
	Walls - Proposed by others
	Fence
	Bridge
	Bridge - Proposed by others
	Roadway
	Roadway - Proposed by others
	Edge of Pavement
	Roadway Centerline
	Median Separators
	Detour
	Quad Gate
	Locking Gate
	SWM Facilities
	Drainage Culvert Crossings
	Drainage Directional Arrows
	Stations
	Proposed Stations
	Station Platform - Existing
	Station Platform - Proposed
	Station Platform - Proposed by others
	Station Platform - Remove
	Building/Structure
	CSXT ROW (County Parcel Data)
	Gty/County Parcels
	Gty/County Boundary

**Mapbook H-3
Build Alternative 6B-S
Boulevard Station Only,
S-Line**

Sheet 7 of 48



0 100 200
Feet
1 inch = 200 feet
@ 11 x 17 inches
Projection: Lambert Conformal Conic
State Plane Virginia North FIPS 4501 Feet
North American Datum of 1983
Imagery/Basemap Source: 2013-2015 VGIN
Aerial Imagery; ESRI World Transportation

- Legend**
- Permanent Limits of Disturbance
 - Temporary Limits of Disturbance
 - ROW - Proposed
 - ROW - Proposed by others
 - CSXT Mileposts
 - Track - Existing
 - Track - Shift
 - Track - Proposed
 - Track - Proposed by others
 - Track - Remove
 - Temporary Track (Shoo-Fly)
 - Crossover/Turnout - Proposed
 - Crossover/Turnout - Proposed by others
 - Crossover/Turnout - Remove
 - Walls
 - Walls - Proposed by others
 - Fence
 - Bridge
 - Bridge - Proposed by others
 - Roadway
 - Roadway - Proposed by others
 - Edge of Pavement
 - Roadway Centerline
 - Median Separators
 - Detour
 - Quad Gate
 - Locking Gate
 - SWM Facilities
 - Drainage Culvert Crossings
 - Drainage Directional Arrows
 - Stations
 - Proposed Stations
 - Station Platform - Existing
 - Station Platform - Proposed
 - Station Platform - Proposed by others
 - Station Platform - Remove
 - Building/Structure
 - CSXT ROW (County Parcel Data)
 - City/County Parcels
 - City/County Boundary

Mapbook H-3
Build Alternative 6B-S
Boulevard Station Only,
S-Line

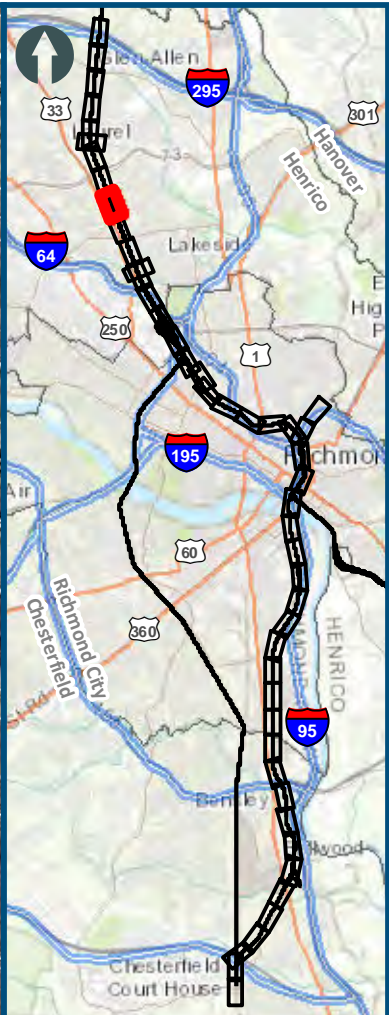
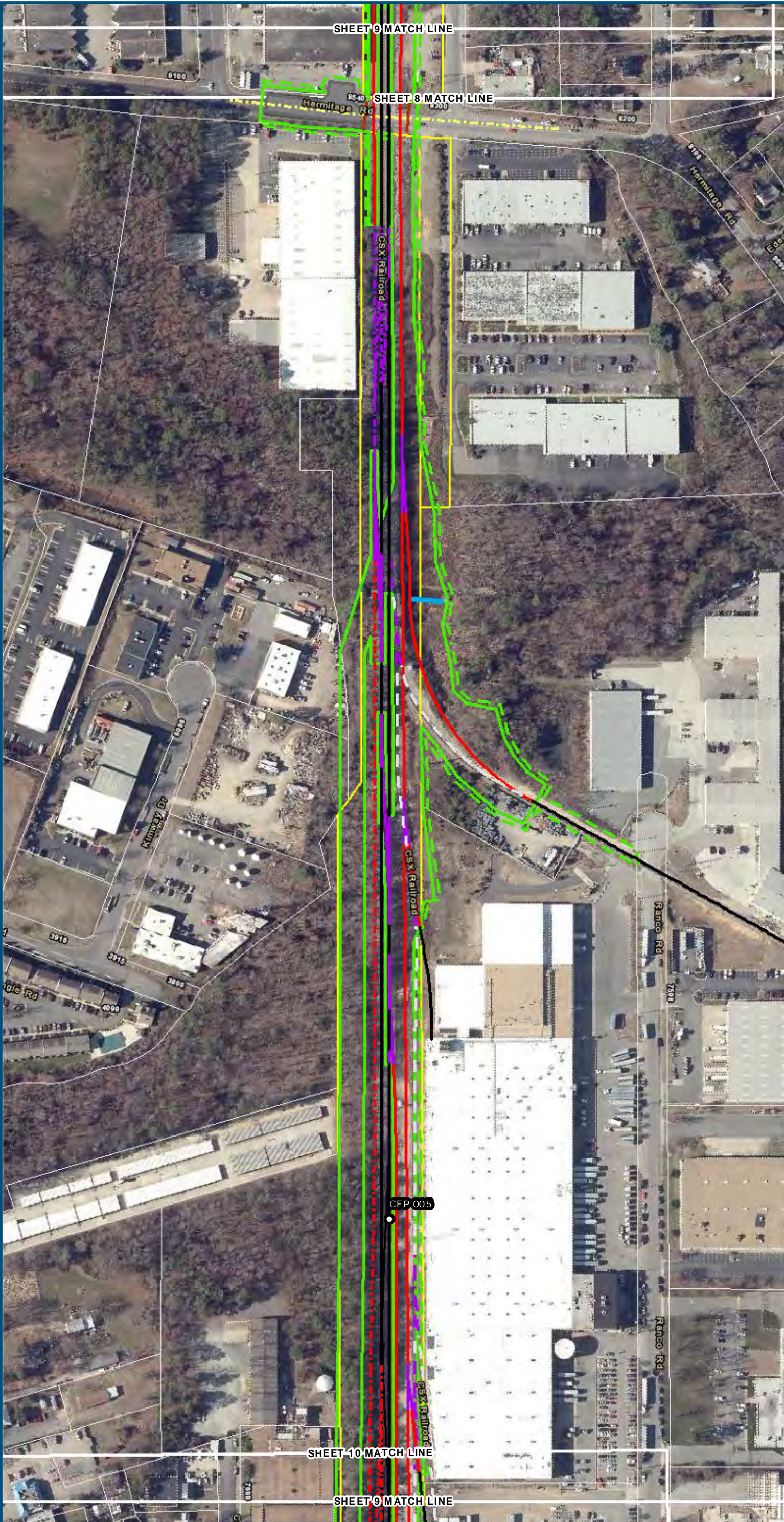
Sheet 8 of 48

\\dis-main\gis_data\GIS\Projects\0115-45_VA\Deployment\Rail-Public\Transportation\02309056_RAPS-4\AltDev-Concept\Eng\map_docs\mxd\0115-45_VA\Mapbook_H-3_Mapbook_11x17_WEB.mxd | Last Updated: 08.10.2017



www.DC2RVArail.com





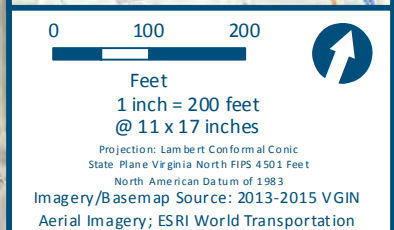
0 100 200
Feet
1 inch = 200 feet
@ 11 x 17 inches
Projection: Lambert Conformal Conic
State Plane Virginia North FIPS 4501 Feet
North American Datum of 1983
Imagery/Basemap Source: 2013-2015 VGIN
Aerial Imagery; ESRI World Transportation

- Legend**
- Permanent Limits of Disturbance
 - Temporary Limits of Disturbance
 - ROW - Proposed
 - ROW - Proposed by others
 - CSXT Mileposts
 - Track - Existing
 - Track - Shift
 - Track - Proposed
 - Track - Proposed by others
 - Track - Remove
 - Temporary Track (Shoo-Fly)
 - Crossover/Turnout - Proposed
 - Crossover/Turnout - Proposed by others
 - Crossover/Turnout - Remove
 - Walls
 - Walls - Proposed by others
 - Fence
 - Bridge
 - Bridge - Proposed by others
 - Roadway
 - Roadway - Proposed by others
 - Edge of Pavement
 - Roadway Centerline
 - Median Separators
 - Detour
 - Quad Gate
 - Locking Gate
 - SWM Facilities
 - Drainage Culvert Crossings
 - Drainage Directional Arrows
 - Stations
 - Proposed Stations
 - Station Platform - Existing
 - Station Platform - Proposed
 - Station Platform - Proposed by others
 - Station Platform - Remove
 - Building/Structure
 - CSXT ROW (County Parcel Data)
 - City/County Parcels
 - City/County Boundary

Mapbook H-3
Build Alternative 6B-S
Boulevard Station Only,
S-Line

Sheet 9 of 48

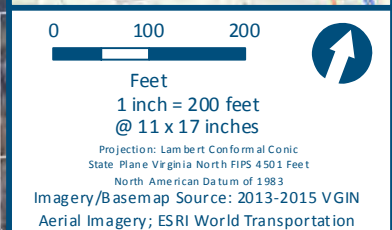
\\dlsmain\gis_data\GIS\Projects\011545_VA\Dev\Rail-Public\Transportation\02309056_RAPS-4AltDev-Concept\Eng\map_docs\mxd\01EIS\Ch_2\Ch_2_Appendices\Appendix H\Web Versions\DC2RVA_Appendix_H-3_Mapbook_11x17_WEB.mxd | Last Updated: 08.10.2017



- ### Legend
- | | |
|---|--|
|  | Permanent Limits of Disturbance |
|  | Temporary Limits of Disturbance |
|  | ROW - Proposed |
|  | ROW - Proposed by others |
|  | CSXT Mileposts |
|  | Track - Existing |
|  | Track - Shift |
|  | Track - Proposed |
|  | Track - Proposed by others |
|  | Track - Remove |
|  | Temporary Track (Shoo-Fly) |
|  | Crossover/Turnout - Proposed |
|  | Crossover/Turnout - Proposed by others |
|  | Crossover/Turnout - Remove |
|  | Walls |
|  | Walls - Proposed by others |
|  | Fence |
|  | Bridge |
|  | Bridge - Proposed by others |
|  | Roadway |
|  | Roadway - Proposed by others |
|  | Edge of Pavement |
|  | Roadway Centerline |
|  | Median Separators |
|  | Detour |
|  | Quad Gate |
|  | Locking Gate |
|  | SWM Facilities |
|  | Drainage Culvert Crossings |
|  | Drainage Directional Arrows |
|  | Stations |
|  | Proposed Stations |
|  | Station Platform - Existing |
|  | Station Platform - Proposed |
|  | Station Platform - Proposed by others |
|  | Station Platform - Remove |
|  | Building/Structure |
|  | CSXT ROW (County Parcel Data) |
|  | City/County Parcels |
|  | City/County Boundary |

Mapbook H-3
Build Alternative 6B-S
Boulevard Station Only,
S-Line

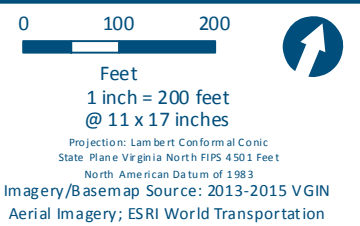
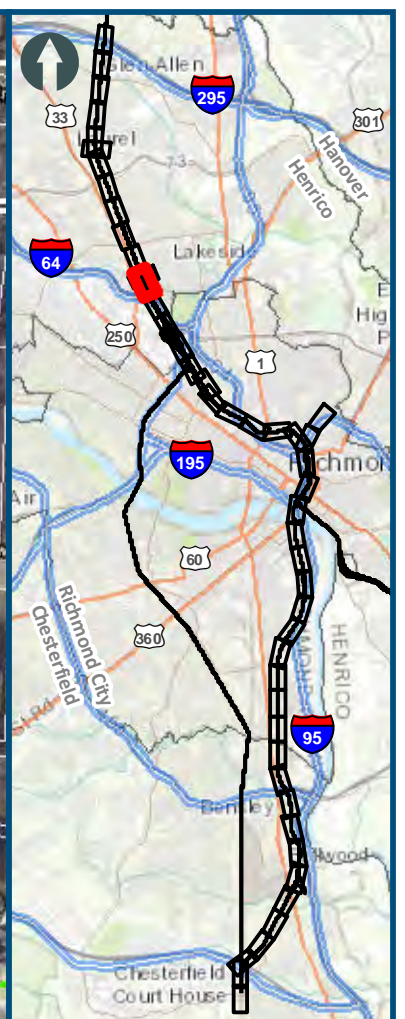
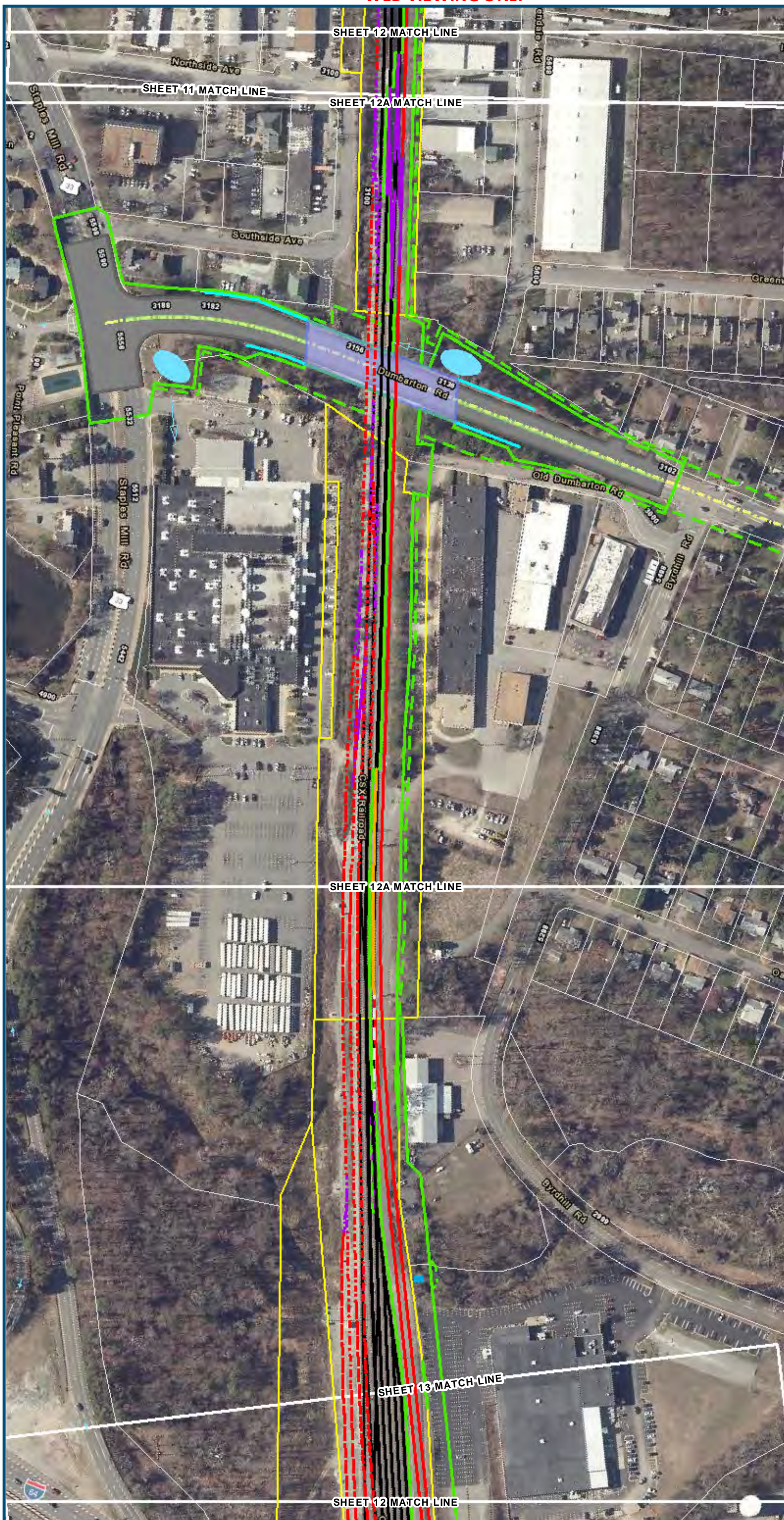
Sheet 10 of 48



- ### Legend
-  Permanent Limits of Disturbance
 -  Temporary Limits of Disturbance
 -  ROW - Proposed
 -  ROW - Proposed by others
 -  CSXT Mileposts
 -  Track - Existing
 -  Track - Shift
 -  Track - Proposed
 -  Track - Proposed by others
 -  Track - Remove
 -  Temporary Track (Shoo-Fly)
 -  Crossover/Turnout - Proposed
 -  Crossover/Turnout - Proposed by others
 -  Crossover/Turnout - Remove
 -  Walls
 -  Walls - Proposed by others
 -  Fence
 -  Bridge
 -  Bridge - Proposed by others
 -  Roadway
 -  Roadway - Proposed by others
 -  Edge of Pavement
 -  Roadway Centerline
 -  Median Separators
 -  Detour
 -  Quad Gate
 -  Locking Gate
 -  SWM Facilities
 -  Drainage Culvert Crossings
 -  Drainage Directional Arrows
 -  Stations
 -  Proposed Stations
 -  Station Platform - Existing
 -  Station Platform - Proposed
 -  Station Platform - Proposed by others
 -  Station Platform - Remove
 -  Building/Structure
 -  CSXT ROW (County Parcel Data)
 -  City/County Parcels
 -  City/County Boundary

Mapbook H-3
Build Alternative 6B-S
Boulevard Station Only,
S-Line

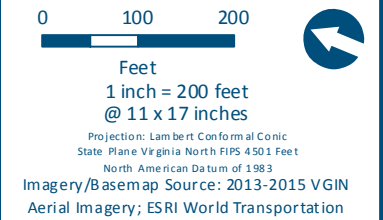
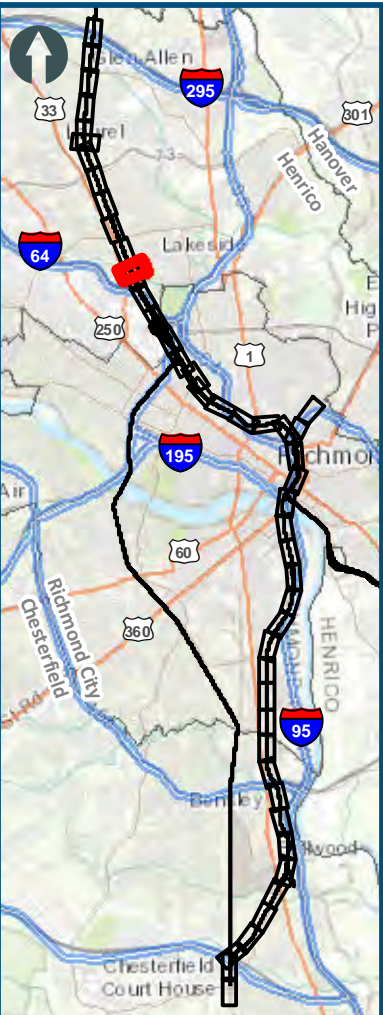
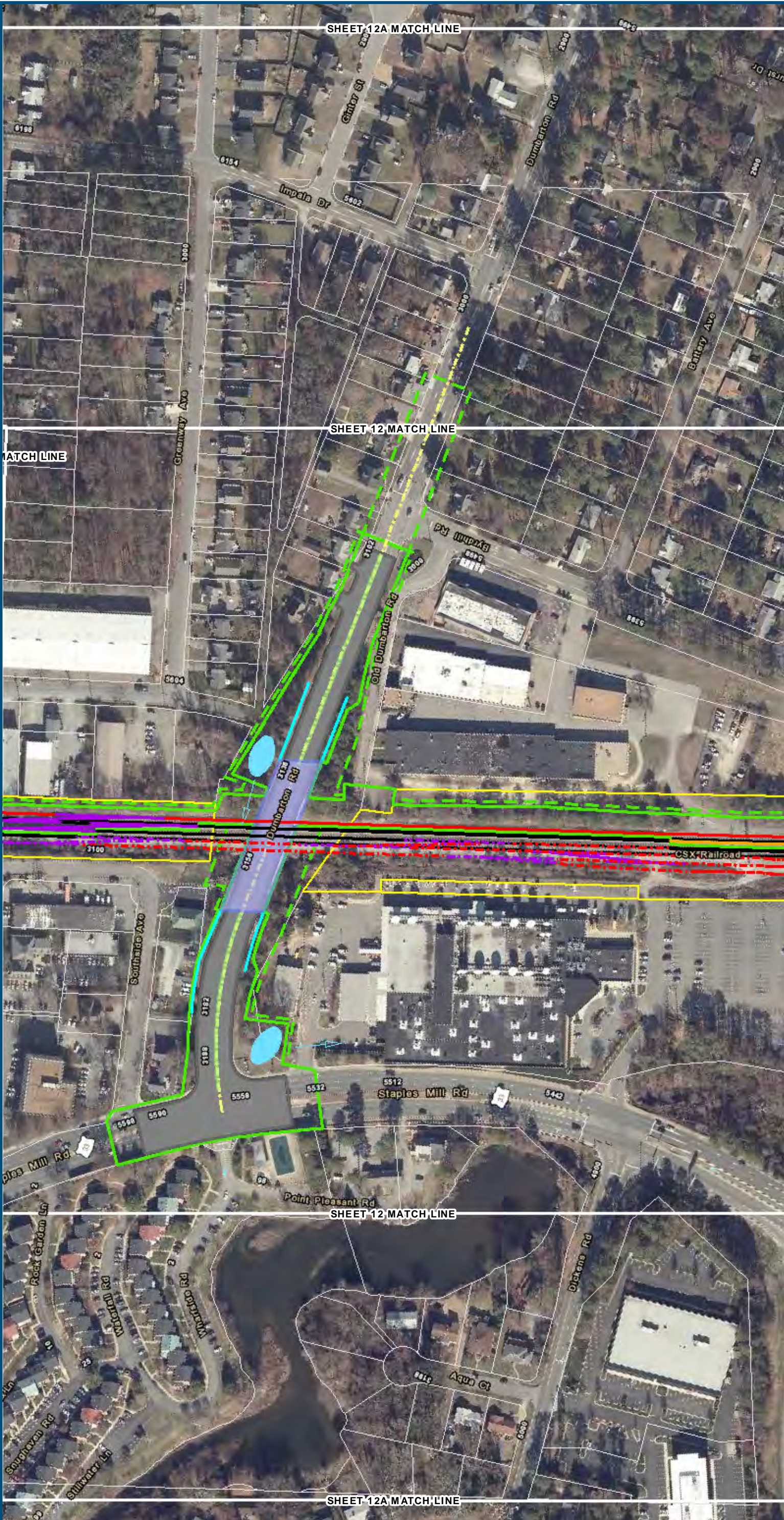
Sheet 11 of 48



	Permanent Limits of Disturbance
	Temporary Limits of Disturbance
	ROW - Proposed
	ROW - Proposed by others
	CSXT Mileposts
	Track - Existing
	Track - Shift
	Track - Proposed
	Track - Proposed by others
	Track - Remove
	Temporary Track (Shoo-Fly)
	Crossover/Turnout - Proposed
	Crossover/Turnout - Proposed by others
	Crossover/Turnout - Remove
	Walls
	Walls - Proposed by others
	Fence
	Bridge
	Bridge - Proposed by others
	Roadway
	Roadway - Proposed by others
	Edge of Pavement
	Roadway Centerline
	Median Separators
	Detour
	Quad Gate
	Locking Gate
	SWM Facilities
	Drainage Culvert Crossings
	Drainage Directional Arrows
	Stations
	Proposed Stations
	Station Platform - Existing
	Station Platform - Proposed
	Station Platform - Proposed by others
	Station Platform - Remove
	Building/Structure
	CSXT ROW (County Parcel Data)
	Gty/County Parcels
	Gty/County Boundary

**Mapbook H-3
Build Alternative 6B-S
Boulevard Station Only,
S-Line**

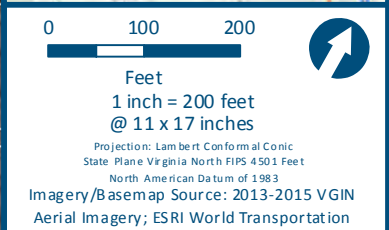
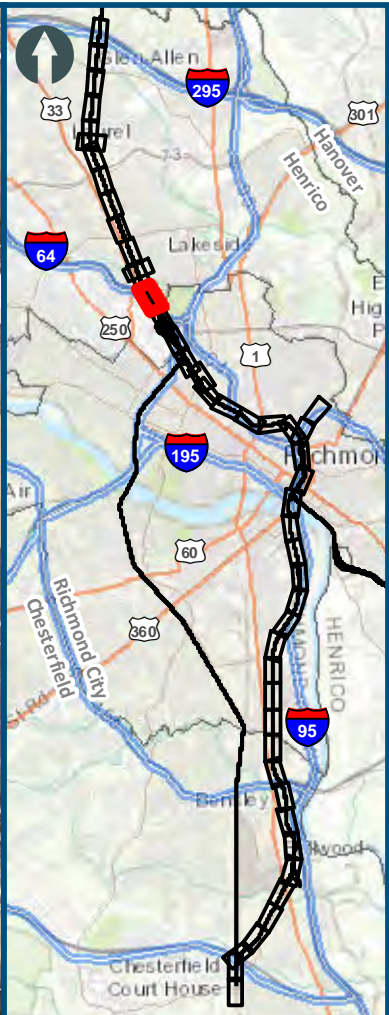
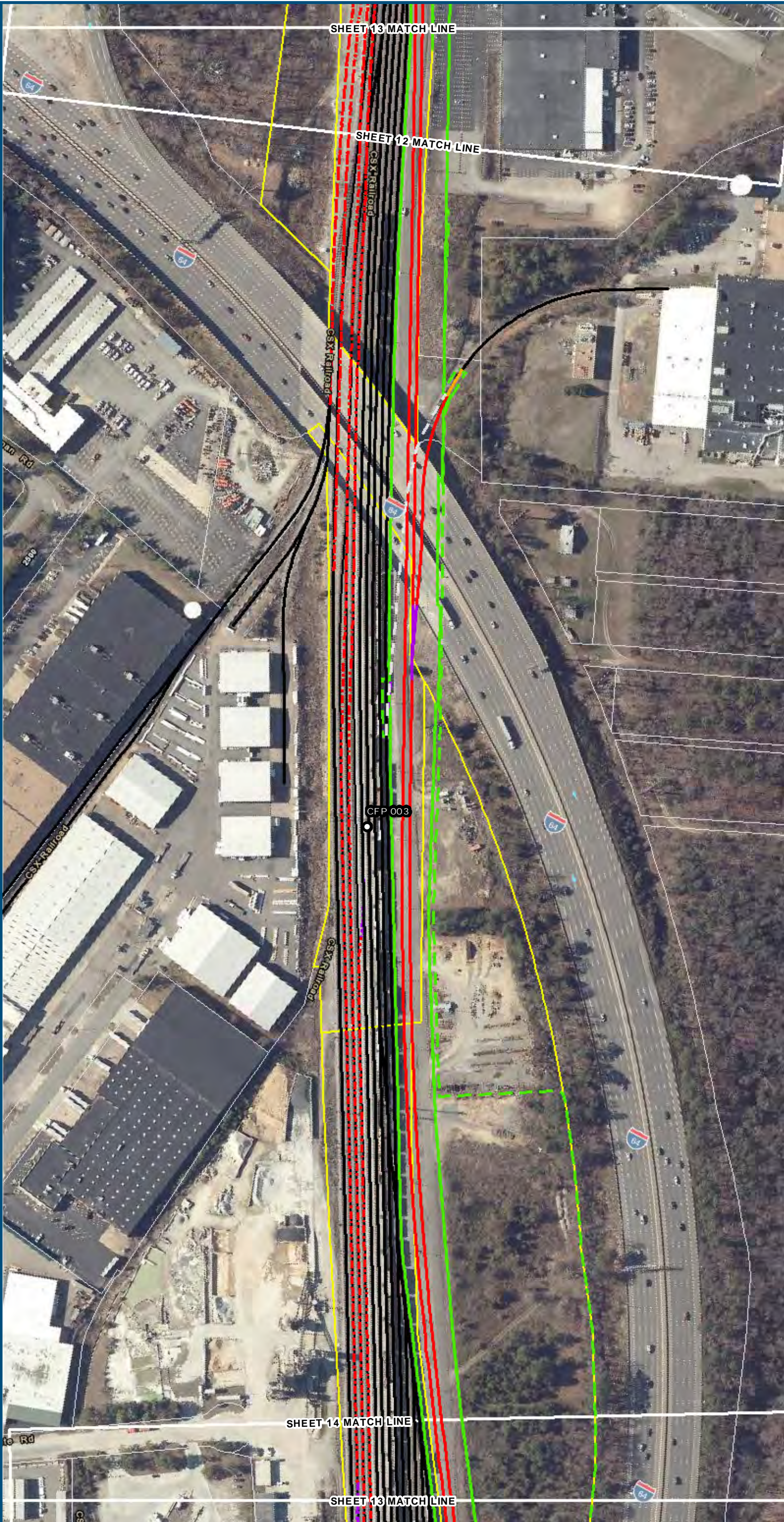
Sheet 12 of 48



- Legend**
- Permanent Limits of Disturbance
 - Temporary Limits of Disturbance
 - ROW - Proposed
 - ROW - Proposed by others
 - CSXT Mileposts
 - Track - Existing
 - Track - Shift
 - Track - Proposed
 - Track - Proposed by others
 - Track - Remove
 - Temporary Track (Shoo-Fly)
 - Crossover/Turnout - Proposed
 - Crossover/Turnout - Proposed by others
 - Crossover/Turnout - Remove
 - Walls
 - Walls - Proposed by others
 - Fence
 - Bridge
 - Bridge - Proposed by others
 - Roadway
 - Roadway - Proposed by others
 - Edge of Pavement
 - Roadway Centerline
 - Median Separators
 - Detour
 - Quad Gate
 - Locking Gate
 - SWM Facilities
 - Drainage Culvert Crossings
 - Drainage Directional Arrows
 - Stations
 - Proposed Stations
 - Station Platform - Existing
 - Station Platform - Proposed
 - Station Platform - Proposed by others
 - Station Platform - Remove
 - Building/Structure
 - CSXT ROW (County Parcel Data)
 - City/County Parcels
 - City/County Boundary

Mapbook H-3
Build Alternative 6B-S
Boulevard Station Only,
S-Line

Sheet 12A of 48



- Legend**
- Permanent Limits of Disturbance
 - Temporary Limits of Disturbance
 - ROW - Proposed
 - ROW - Proposed by others
 - CSXT Mileposts
 - Track - Existing
 - Track - Shift
 - Track - Proposed
 - Track - Proposed by others
 - Track - Remove
 - Temporary Track (Shoo-Fly)
 - Crossover/Turnout - Proposed
 - Crossover/Turnout - Proposed by others
 - Crossover/Turnout - Remove
 - Walls
 - Walls - Proposed by others
 - Fence
 - Bridge
 - Bridge - Proposed by others
 - Roadway
 - Roadway - Proposed by others
 - Edge of Pavement
 - Roadway Centerline
 - Median Separators
 - Detour
 - Quad Gate
 - Locking Gate
 - SWM Facilities
 - Drainage Culvert Crossings
 - Drainage Directional Arrows
 - Stations
 - Proposed Stations
 - Station Platform - Existing
 - Station Platform - Proposed
 - Station Platform - Proposed by others
 - Station Platform - Remove
 - Building/Structure
 - CSXT ROW (County Parcel Data)
 - City/County Parcels
 - City/County Boundary

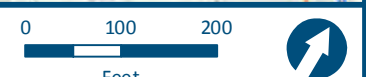
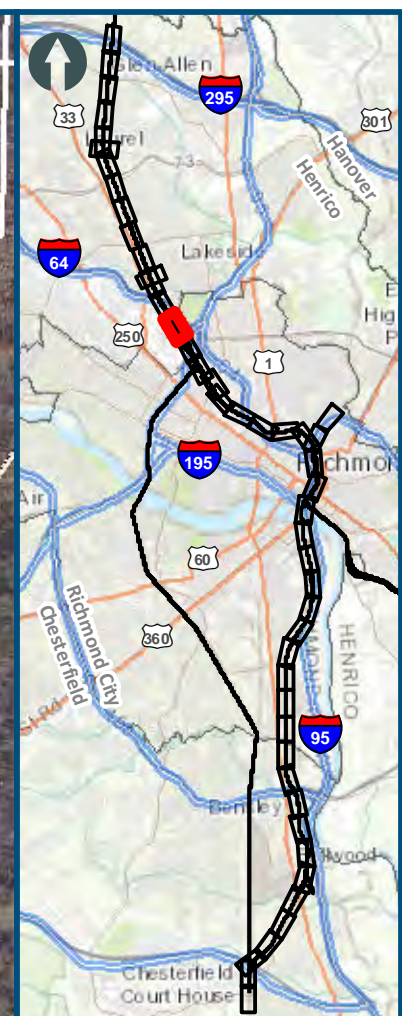
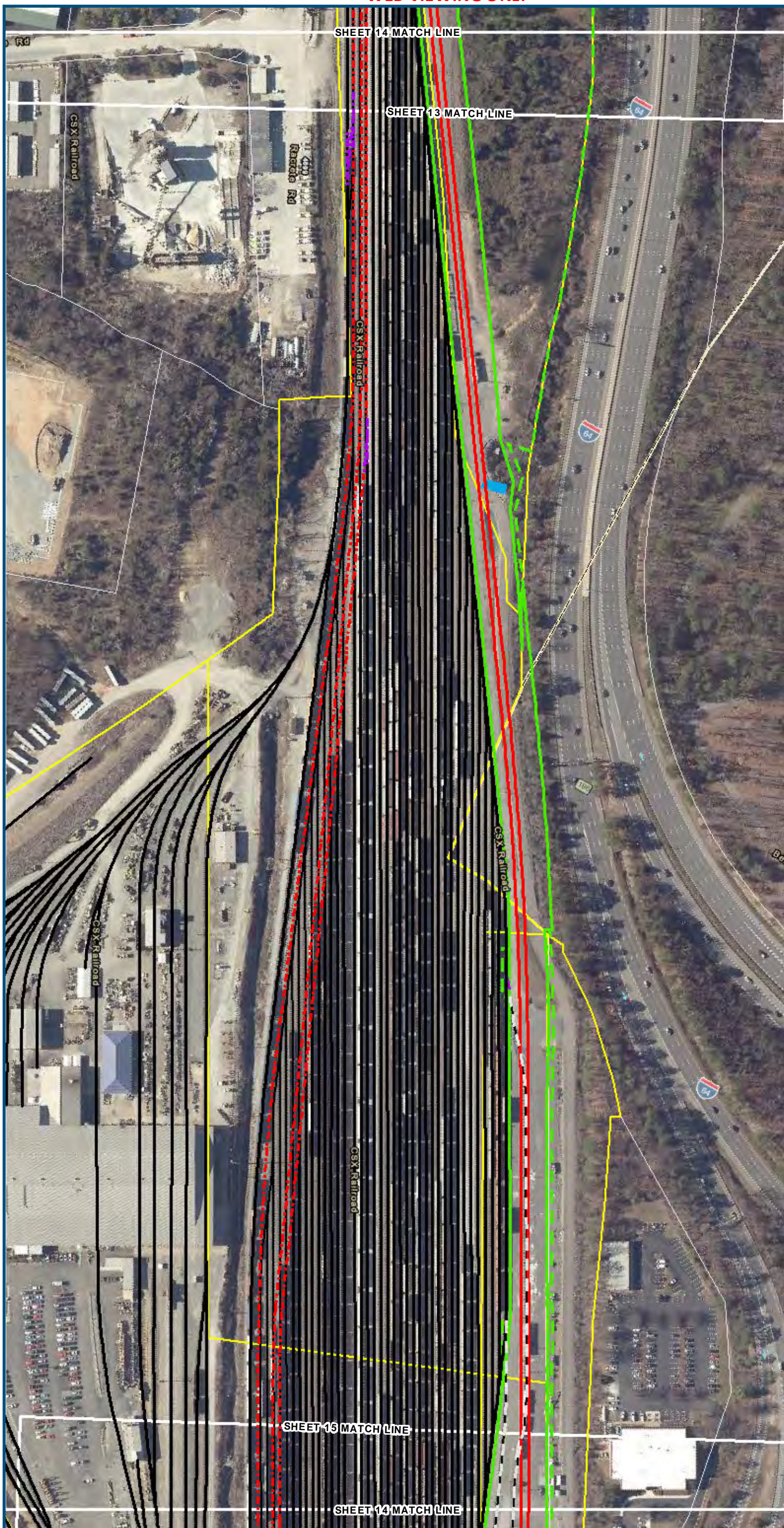
Mapbook H-3
Build Alternative 6B-S
Boulevard Station Only,
S-Line

\\dlsmain\gis_data\GIS\Projects\011546_VA\Depot\Rail-Public\Transportation\02309056_RAPS-4AltDev-Concept\Eng\map_docs\mxd\01EIS\Ch_2\Ch_2_Appendices\Appendix H\Mapbook_H-3_Mapbook_11x17_WEB.mxd | Last Updated: 08.10.2017



www.DC2RVArail.com







Feet
1 inch = 200 feet
@ 11 x 17 inches

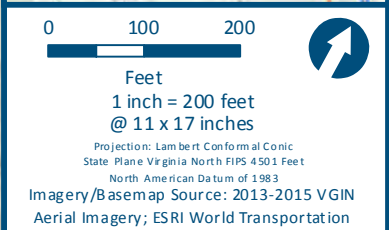
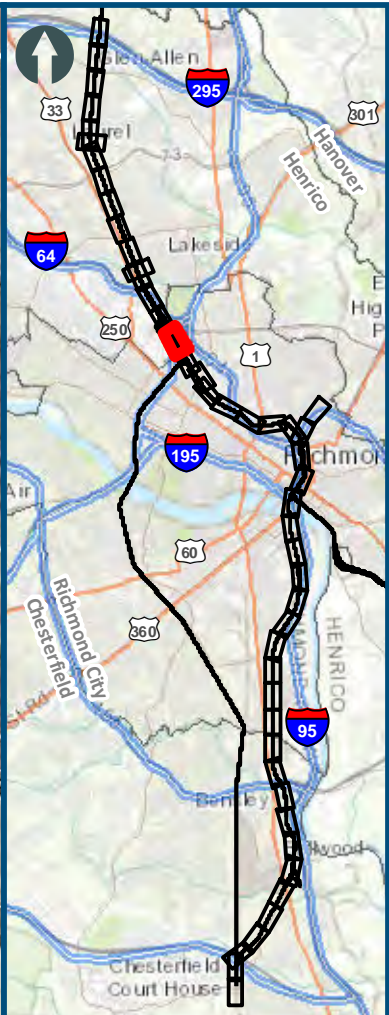
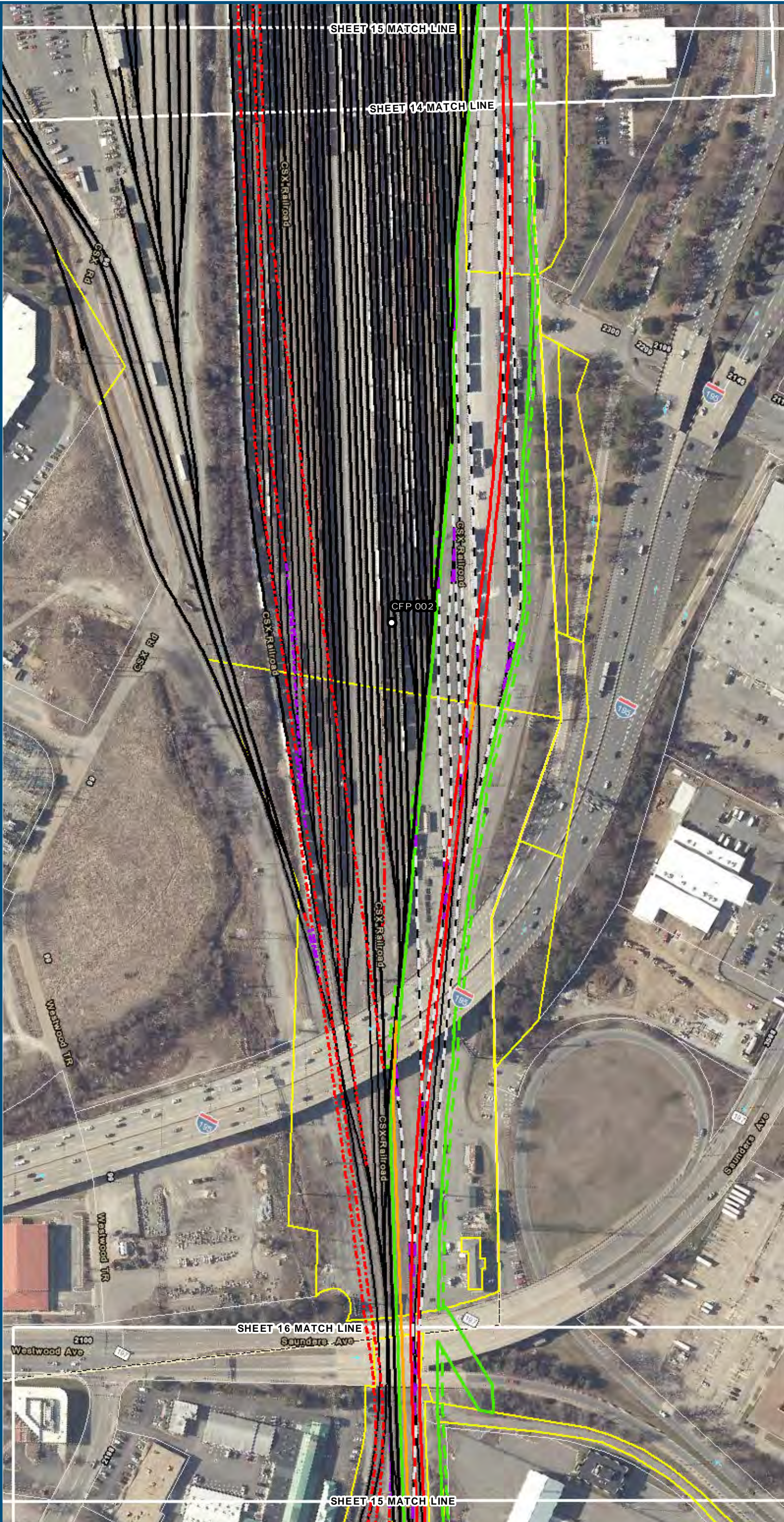
Projection: Lambert Conformal Conic
State Plane Virginia North FIPS 4501 Feet
North American Datum of 1983
Imagery/Basemap Source: 2013-2015 VGIN
Aerial Imagery; ESRI World Transportation

Legend

- | | |
|---|--|
|  | Permanent Limits of Disturbance |
|  | Temporary Limits of Disturbance |
|  | ROW - Proposed |
|  | ROW - Proposed by others |
|  | CSXT Mileposts |
|  | Track - Existing |
|  | Track - Shift |
|  | Track - Proposed |
|  | Track - Proposed by others |
|  | Track - Remove |
|  | Temporary Track (Shoo-Fly) |
|  | Crossover/Turnout - Proposed |
|  | Crossover/Turnout - Proposed by others |
|  | Crossover/Turnout - Remove |
|  | Walls |
|  | Walls - Proposed by others |
|  | Fence |
|  | Bridge |
|  | Bridge - Proposed by others |
|  | Roadway |
|  | Roadway - Proposed by others |
|  | Edge of Pavement |
|  | Roadway Centerline |
|  | Median Separators |
|  | Detour |
|  | Quad Gate |
|  | Locking Gate |
|  | SWM Facilities |
|  | Drainage Culvert Crossings |
|  | Drainage Directional Arrows |
|  | Stations |
|  | Proposed Stations |
|  | Station Platform - Existing |
|  | Station Platform - Proposed |
|  | Station Platform - Proposed by others |
|  | Station Platform - Remove |
|  | Building/Structure |
|  | CSXT ROW (County Parcel Data) |
|  | City/County Parcels |
|  | City/County Boundary |

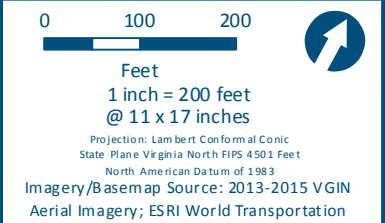
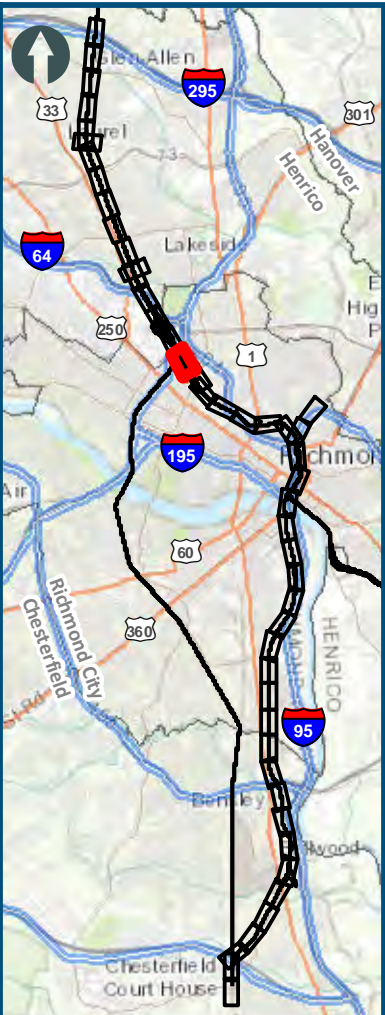
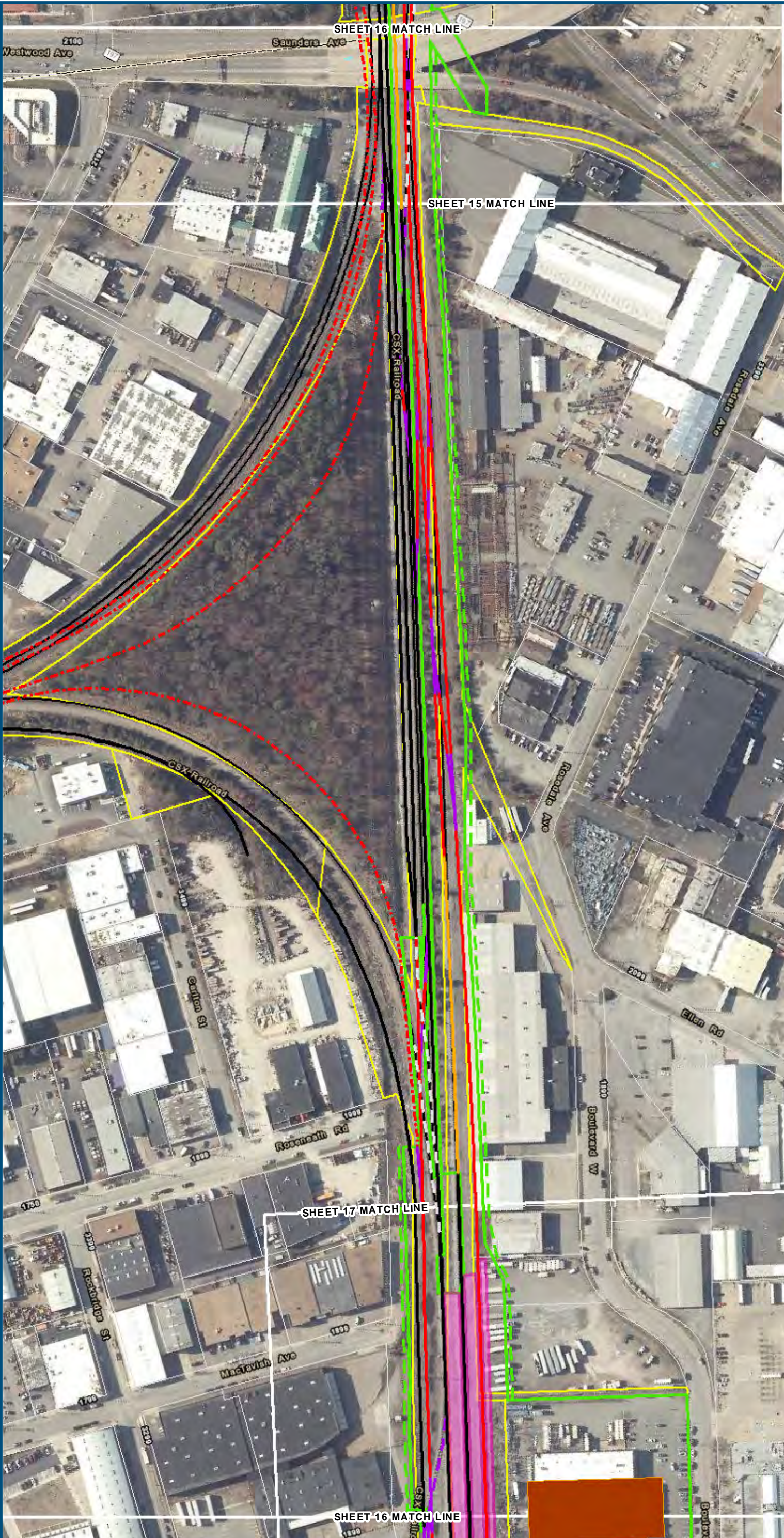
**Mapbook H-3
Build Alternative 6B-S
Boulevard Station Only,
S-Line**

Sheet 14 of 48



- Legend**
- Permanent Limits of Disturbance
 - Temporary Limits of Disturbance
 - ROW - Proposed
 - ROW - Proposed by others
 - CSXT Mileposts
 - Track - Existing
 - Track - Shift
 - Track - Proposed
 - Track - Proposed by others
 - Track - Remove
 - Temporary Track (Shoo-Fly)
 - Crossover/Turnout - Proposed
 - Crossover/Turnout - Proposed by others
 - Crossover/Turnout - Remove
 - Walls
 - Walls - Proposed by others
 - Fence
 - Bridge
 - Bridge - Proposed by others
 - Roadway
 - Roadway - Proposed by others
 - Edge of Pavement
 - Roadway Centerline
 - Median Separators
 - Detour
 - Quad Gate
 - Locking Gate
 - SWM Facilities
 - Drainage Culvert Crossings
 - Drainage Directional Arrows
 - Stations
 - Proposed Stations
 - Station Platform - Existing
 - Station Platform - Proposed
 - Station Platform - Proposed by others
 - Station Platform - Remove
 - Building/Structure
 - CSXT ROW (County Parcel Data)
 - City/County Parcels
 - City/County Boundary

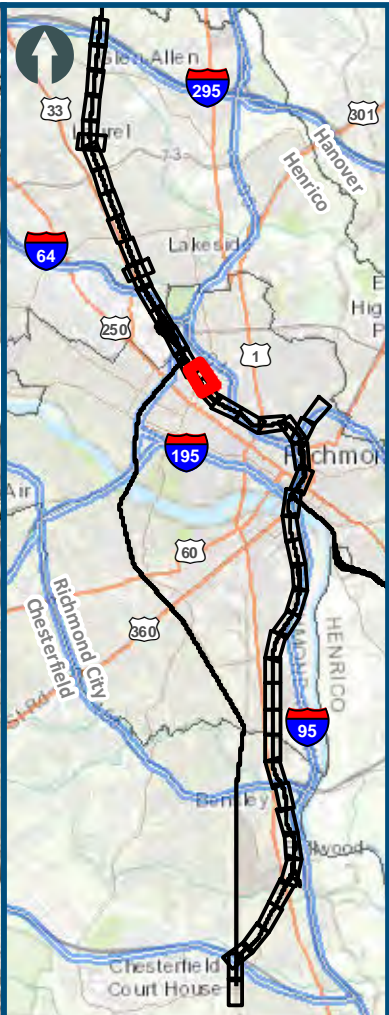
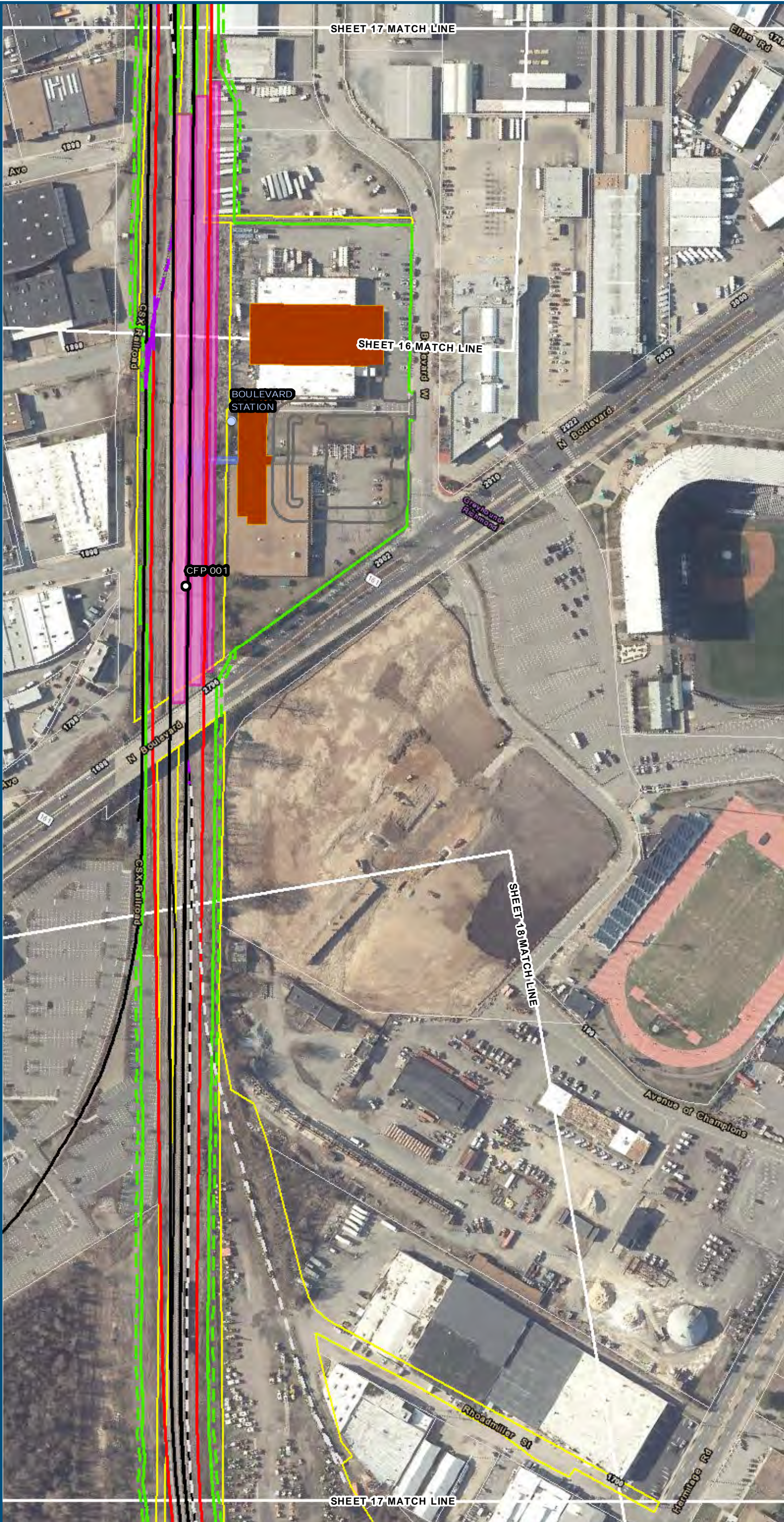
Mapbook H-3
Build Alternative 6B-S
Boulevard Station Only,
S-Line



- Legend**
- Permanent Limits of Disturbance
 - Temporary Limits of Disturbance
 - ROW - Proposed
 - ROW - Proposed by others
 - CSXT Mileposts
 - Track - Existing
 - Track - Shift
 - Track - Proposed
 - Track - Proposed by others
 - Track - Remove
 - Temporary Track (Shoo-Fly)
 - Crossover/Turnout - Proposed
 - Crossover/Turnout - Proposed by others
 - Crossover/Turnout - Remove
 - Walls
 - Walls - Proposed by others
 - Fence
 - Bridge
 - Bridge - Proposed by others
 - Roadway
 - Roadway - Proposed by others
 - Edge of Pavement
 - Roadway Centerline
 - Median Separators
 - Detour
 - Quad Gate
 - Locking Gate
 - SWM Facilities
 - Drainage Culvert Crossings
 - Drainage Directional Arrows
 - Stations
 - Proposed Stations
 - Station Platform - Existing
 - Station Platform - Proposed
 - Station Platform - Proposed by others
 - Station Platform - Remove
 - Building/Structure
 - CSXT ROW (County Parcel Data)
 - City/County Parcels
 - City/County Boundary

Mapbook H-3
Build Alternative 6B-S
Boulevard Station Only,
S-Line

\\dcis-main\gis_data\GIS\Projects\0115-45_VA\Depot\Railis-Public\Transportation\0239056_RAPS-4\AltDev-Concept\Eng\map_docs\mxd\0115-45_VA\Mapbook_H-3_Mapbook_11x17_WEB.mxd | Last Updated: 08.10.2017



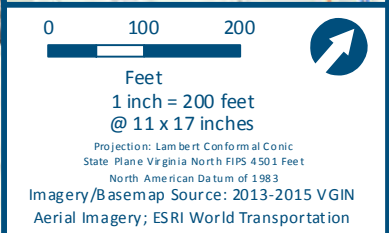
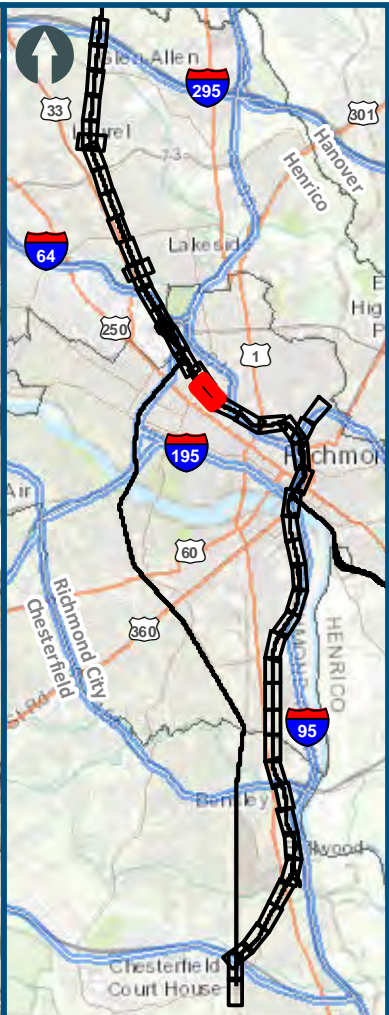
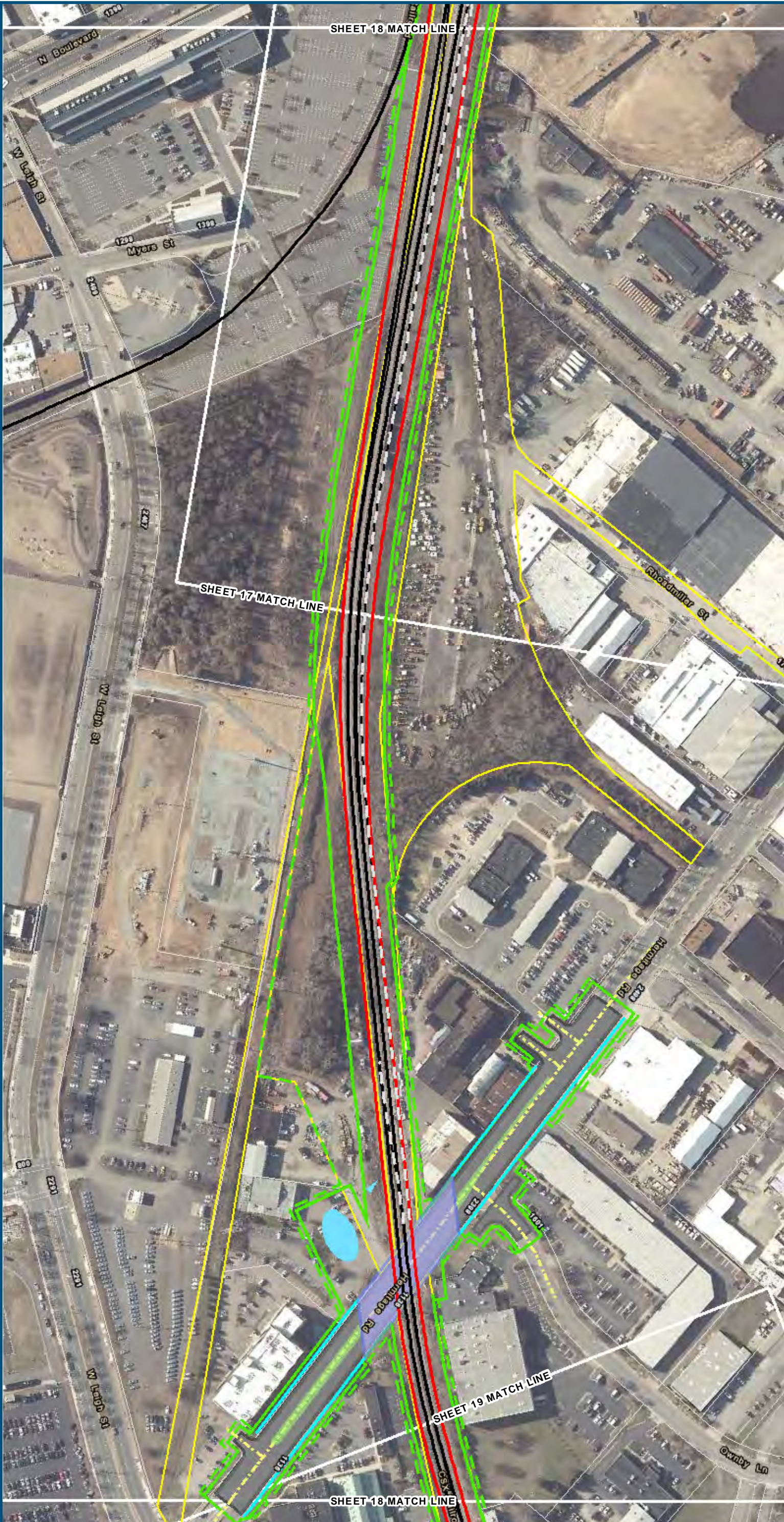
0 100 200
Feet
1 inch = 200 feet
@ 11 x 17 inches
Projection: Lambert Conformal Conic
State Plane Virginia North FIPS 4501 Feet
North American Datum of 1983
Imagery/Basemap Source: 2013-2015 VGIN
Aerial Imagery; ESRI World Transportation

- Legend**
- Permanent Limits of Disturbance
 - Temporary Limits of Disturbance
 - ROW - Proposed
 - ROW - Proposed by others
 - CSXT Mileposts
 - Track - Existing
 - Track - Shift
 - Track - Proposed
 - Track - Proposed by others
 - Track - Remove
 - Temporary Track (Shoo-Fly)
 - Crossover/Turnout - Proposed
 - Crossover/Turnout - Proposed by others
 - Crossover/Turnout - Remove
 - Walls
 - Walls - Proposed by others
 - Fence
 - Bridge
 - Bridge - Proposed by others
 - Roadway
 - Roadway - Proposed by others
 - Edge of Pavement
 - Roadway Centerline
 - Median Separators
 - Detour
 - Quad Gate
 - Locking Gate
 - SWM Facilities
 - Drainage Culvert Crossings
 - Drainage Directional Arrows
 - Stations
 - Proposed Stations
 - Station Platform - Existing
 - Station Platform - Proposed
 - Station Platform - Proposed by others
 - Station Platform - Remove
 - Building/Structure
 - CSXT ROW (County Parcel Data)
 - City/County Parcels
 - City/County Boundary

Mapbook H-3
Build Alternative 6B-S
Boulevard Station Only,
S-Line

Sheet 17 of 48

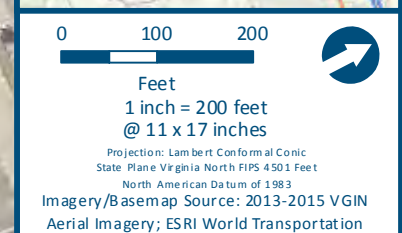
\\dlsmain\gis_data\GIS\Projects\011545_VA\DeptofRails-Public\Transportation\0239056_RAPS-4AltDev-ConceptEng\map_docs\mxd\011545_VA\Mapbook_H-3_Mapbook_11x17_WEB.mxd | Last Updated: 08.10.2017



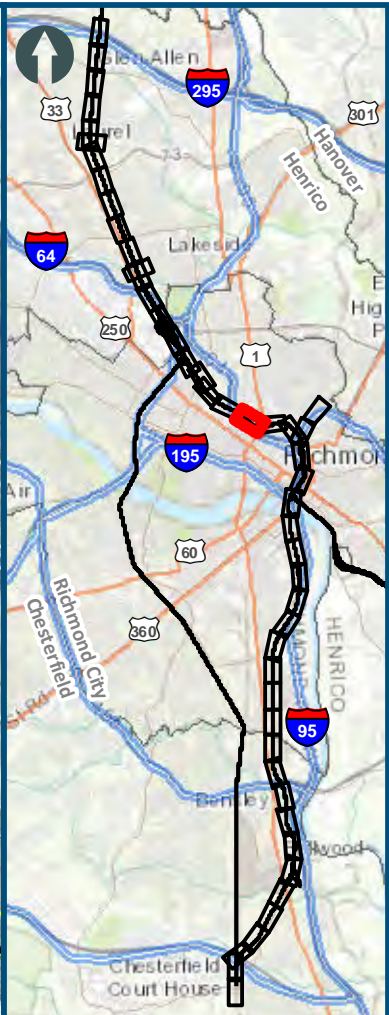
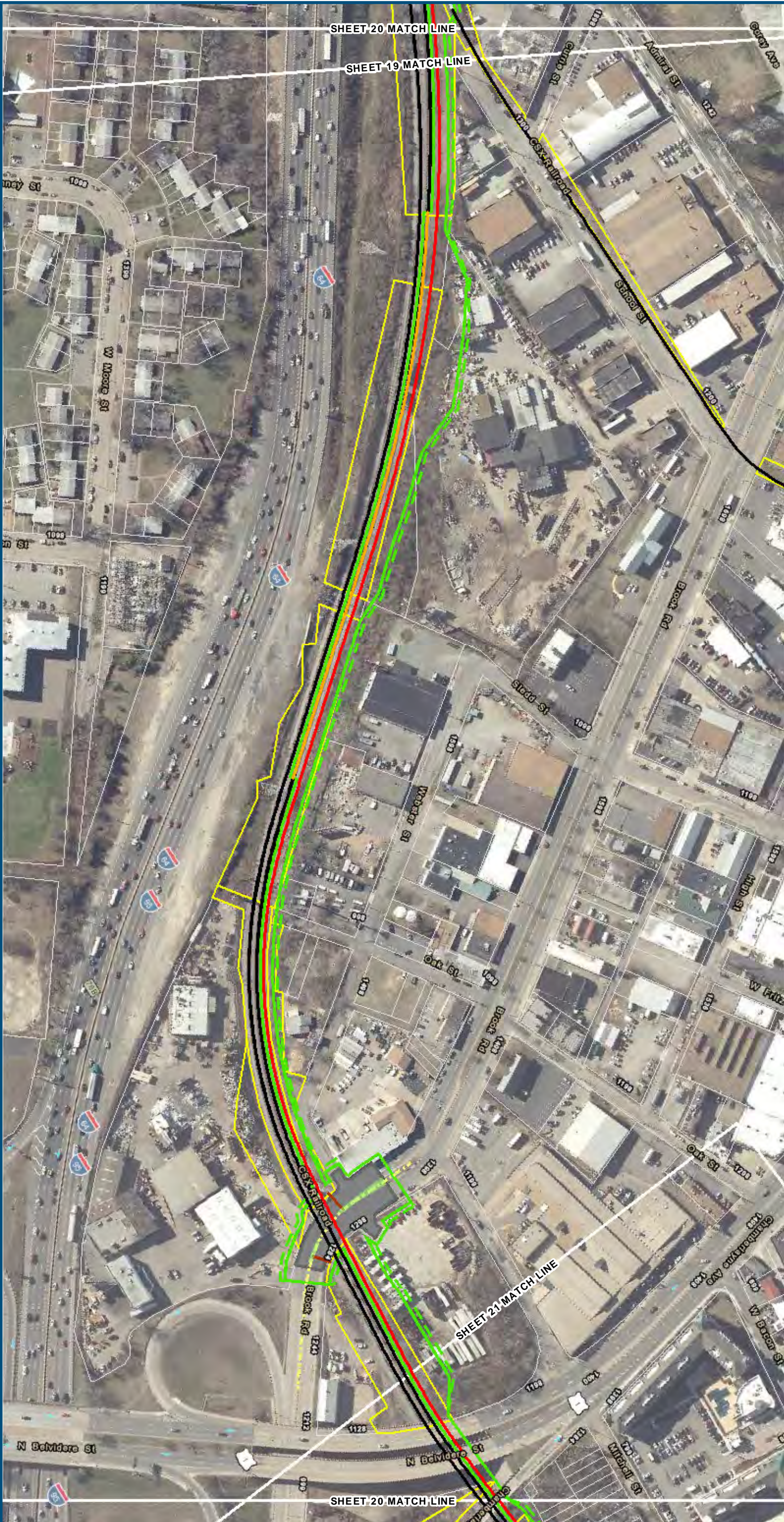
- Legend**
- Permanent Limits of Disturbance
 - Temporary Limits of Disturbance
 - ROW - Proposed
 - ROW - Proposed by others
 - CSXT Mileposts
 - Track - Existing
 - Track - Shift
 - Track - Proposed
 - Track - Proposed by others
 - Track - Remove
 - Temporary Track (Shoo-Fly)
 - Crossover/Turnout - Proposed
 - Crossover/Turnout - Proposed by others
 - Crossover/Turnout - Remove
 - Walls
 - Walls - Proposed by others
 - Fence
 - Bridge
 - Bridge - Proposed by others
 - Roadway
 - Roadway - Proposed by others
 - Edge of Pavement
 - Roadway Centerline
 - Median Separators
 - Detour
 - Quad Gate
 - Locking Gate
 - SWM Facilities
 - Drainage Culvert Crossings
 - Drainage Directional Arrows
 - Stations
 - Proposed Stations
 - Station Platform - Existing
 - Station Platform - Proposed
 - Station Platform - Proposed by others
 - Station Platform - Remove
 - Building/Structure
 - CSXT ROW (County Parcel Data)
 - City/County Parcels
 - City/County Boundary

Mapbook H-3
Build Alternative 6B-S
Boulevard Station Only,
S-Line

Sheet 18 of 48



- Mapbook H-3**
Build Alternative 6B-S
Boulevard Station Only,
S-Line



0 100 200
Feet
1 inch = 200 feet
@ 11 x 17 inches
Projection: Lambert Conformal Conic
State: Plane Virginia North FIPS 4501 Feet
North American Datum of 1983
Imagery/Basemap Source: 2013-2015 VGIN
Aerial Imagery; ESRI World Transportation

- Legend**
- Permanent Limits of Disturbance
 - Temporary Limits of Disturbance
 - ROW - Proposed
 - ROW - Proposed by others
 - CSXT Mileposts
 - Track - Existing
 - Track - Shift
 - Track - Proposed
 - Track - Proposed by others
 - Track - Remove
 - Temporary Track (Shoo-Fly)
 - Crossover/Turnout - Proposed
 - Crossover/Turnout - Proposed by others
 - Crossover/Turnout - Remove
 - Walls
 - Walls - Proposed by others
 - Fence
 - Bridge
 - Bridge - Proposed by others
 - Roadway
 - Roadway - Proposed by others
 - Edge of Pavement
 - Roadway Centerline
 - Median Separators
 - Detour
 - Quad Gate
 - Locking Gate
 - SWM Facilities
 - Drainage Culvert Crossings
 - Drainage Directional Arrows
 - Stations
 - Proposed Stations
 - Station Platform - Existing
 - Station Platform - Proposed
 - Station Platform - Proposed by others
 - Station Platform - Remove
 - Building/Structure
 - CSXT ROW (County Parcel Data)
 - City/County Parcels
 - City/County Boundary

Mapbook H-3
Build Alternative 6B-S
Boulevard Station Only,
S-Line

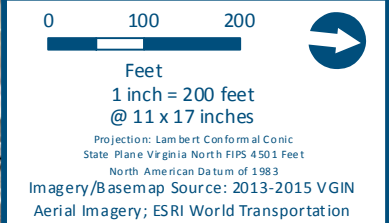
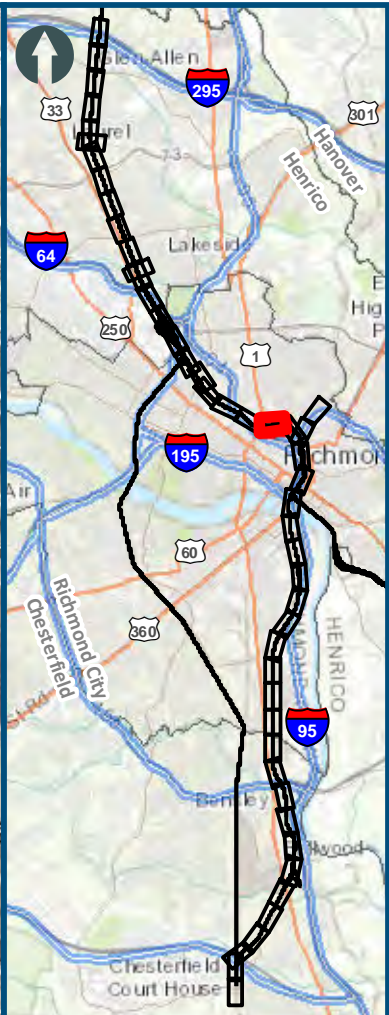
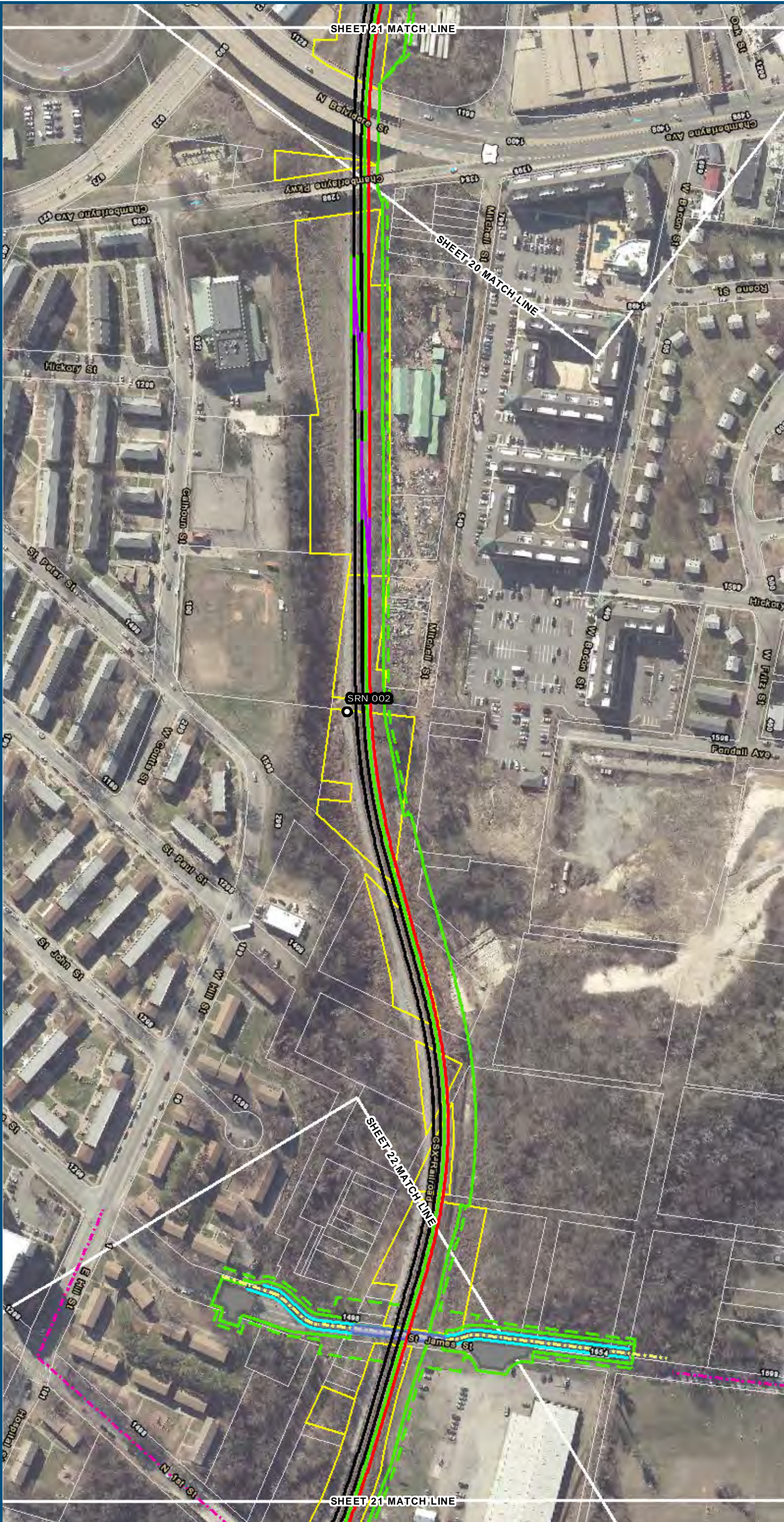
Sheet 20 of 48

\\dlsmain\gis_data\GIS\Projects\011546_VA\DeptofRail-Public\Transportation\02303056_RAPS-4AltDev-Concept\Eng\map_docs\mxd\011546_VA\Mapbook_H-3_Mapbook_11x17_WEB.mxd | Last Updated: 08.10.2017



www.DC2RVArail.com



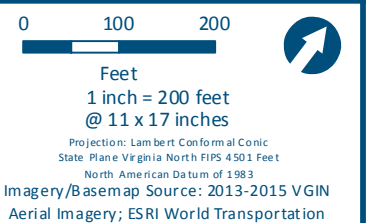
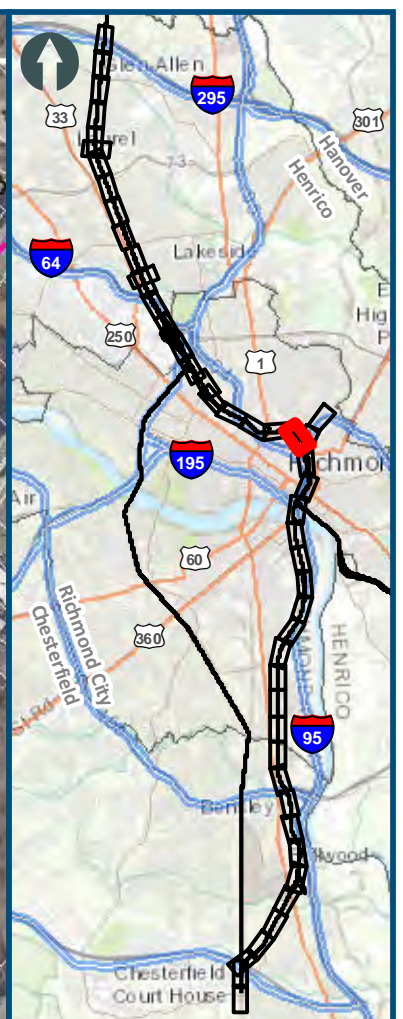
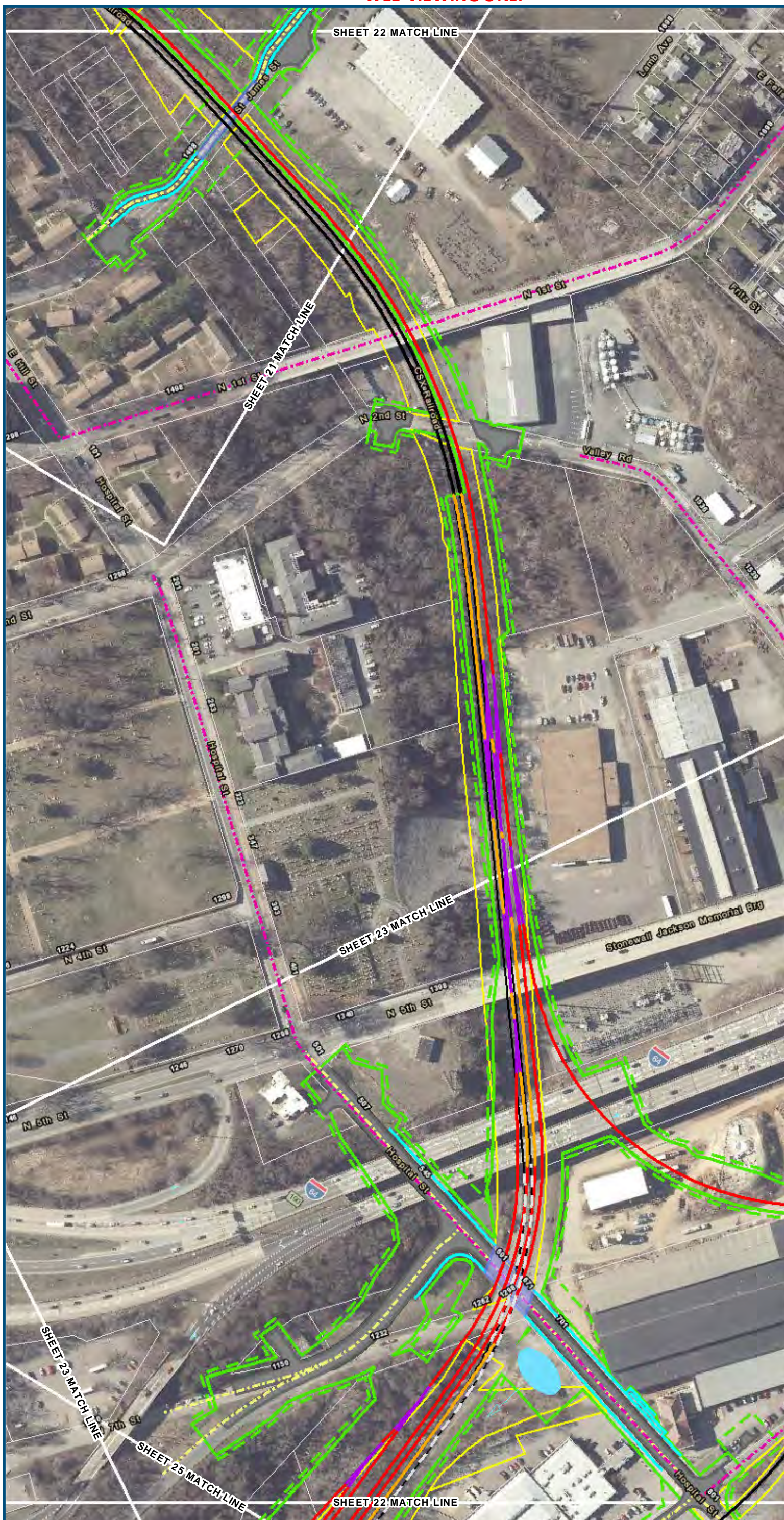


- Legend**
- Permanent Limits of Disturbance
 - Temporary Limits of Disturbance
 - ROW - Proposed
 - ROW - Proposed by others
 - CSXT Mileposts
 - Track - Existing
 - Track - Shift
 - Track - Proposed
 - Track - Proposed by others
 - Track - Remove
 - Temporary Track (Shoo-Fly)
 - Crossover/Turnout - Proposed
 - Crossover/Turnout - Proposed by others
 - Crossover/Turnout - Remove
 - Walls
 - Walls - Proposed by others
 - Fence
 - Bridge
 - Bridge - Proposed by others
 - Roadway
 - Roadway - Proposed by others
 - Edge of Pavement
 - Roadway Centerline
 - Median Separators
 - Detour
 - Quad Gate
 - Locking Gate
 - SWM Facilities
 - Drainage Culvert Crossings
 - Drainage Directional Arrows
 - Stations
 - Proposed Stations
 - Station Platform - Existing
 - Station Platform - Proposed
 - Station Platform - Proposed by others
 - Station Platform - Remove
 - Building/Structure
 - CSXT ROW (County Parcel Data)
 - City/County Parcels
 - City/County Boundary

Mapbook H-3
Build Alternative 6B-S
Boulevard Station Only,
S-Line

Sheet 21 of 48

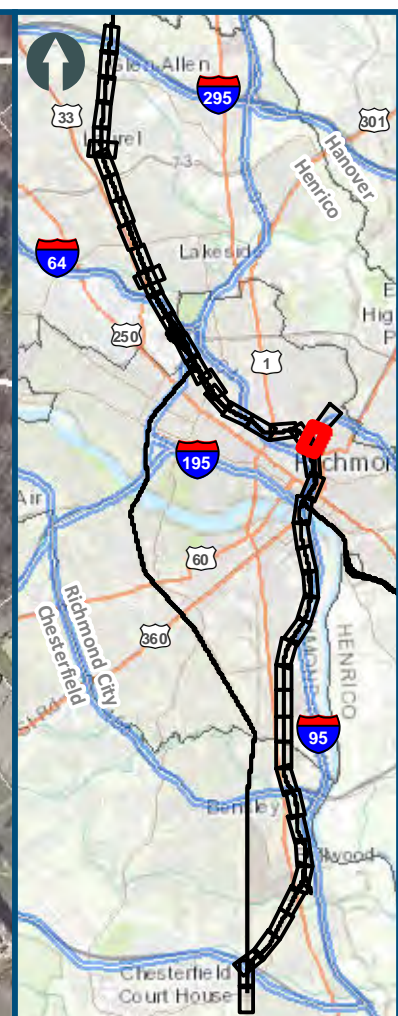
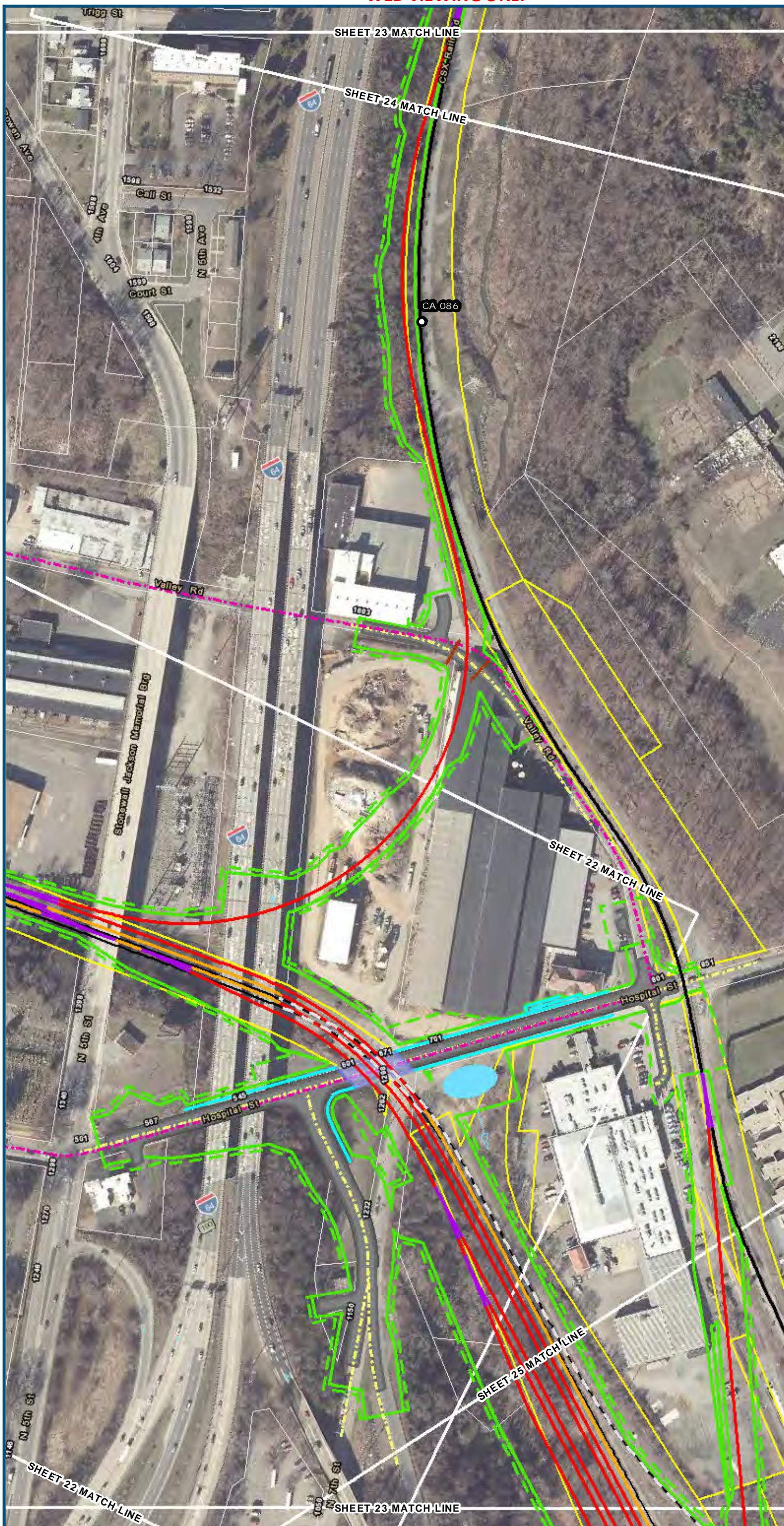
\\dcis-main\gis_data\GIS\Projects\011546_VA\Depot\Railis-Public\Transportation\0239056_RAPS-4\AltDev-Concept\Eng\map_docs\mxd\01EIS\Ch_2\Ch_2_Appendices\Appendix H\Web Versions\DC2RVA_Appendix_H-3_Mapbook_11x17_WEB.mxd | Last Updated: 08.10.2017



	Permanent Limits of Disturbance
	Temporary Limits of Disturbance
	ROW - Proposed
	ROW - Proposed by others
	CSXT Mileposts
	Track - Existing
	Track - Shift
	Track - Proposed
	Track - Proposed by others
	Track - Remove
	Temporary Track (Shoo-Fly)
	Crossover/Turnout - Proposed
	Crossover/Turnout - Proposed by others
	Crossover/Turnout - Remove
	Walls
	Walls - Proposed by others
	Fence
	Bridge
	Bridge - Proposed by others
	Roadway
	Roadway - Proposed by others
	Edge of Pavement
	Roadway Centerline
	Median Separators
	Detour
	Quad Gate
	Locking Gate
	SWM Facilities
	Drainage Culvert Crossings
	Drainage Directional Arrows
	Stations
	Proposed Stations
	Station Platform - Existing
	Station Platform - Proposed
	Station Platform - Proposed by others
	Station Platform - Remove
	Building/Structure
	CSXT ROW (County Parcel Data)
	Gty/County Parcels
	Gty/County Boundary

**Mapbook H-3
Build Alternative 6B-S
Boulevard Station Only,
S-Line**

Sheet 22 of 48



Feet
1 inch = 200 feet
@ 11 x 17 inches

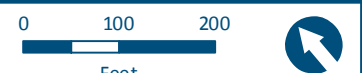
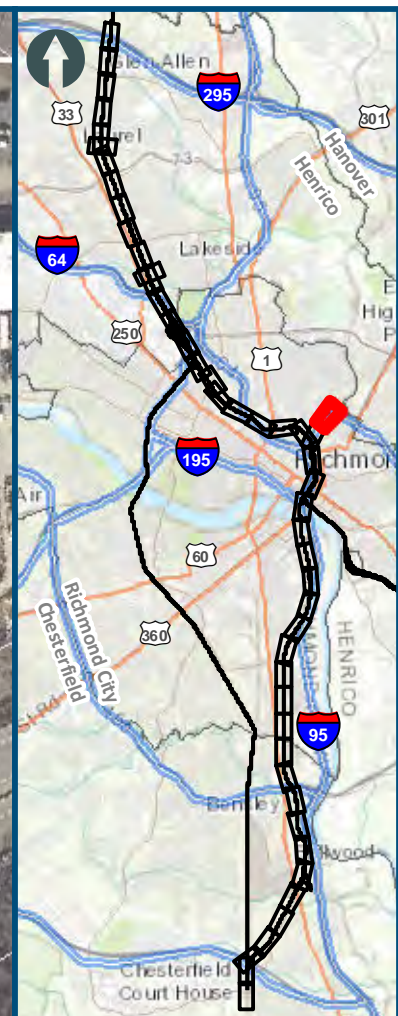
Projection: Lambert Conformal Conic
State Plane Virginia North FIPS 4501 Feet
North American Datum of 1983
Imagery/Basemap Source: 2013-2015 VGIN
Aerial Imagery; ESRI World Transportation

Legend

-
- Legend:
- Permanent Limits of Disturbance
 - Temporary Limits of Disturbance
 - ROW - Proposed
 - ROW - Proposed by others
 - CSXT Mileposts
 - Track - Existing
 - Track - Shift
 - Track - Proposed
 - Track - Proposed by others
 - Track - Remove
 - Temporary Track (Shoo-Fly)
 - Crossover/Turnout - Proposed
 - Crossover/Turnout - Proposed by others
 - Crossover/Turnout - Remove
 - Walls
 - Walls - Proposed by others
 - Fence
 - Bridge
 - Bridge - Proposed by others
 - Roadway
 - Roadway - Proposed by others
 - Edge of Pavement
 - Roadway Centerline
 - Median Separators
 - Detour
 - Quad Gate
 - Locking Gate
 - SWM Facilities
 - Drainage Culvert Crossings
 - Drainage Directional Arrows
 - Stations
 - Proposed Stations
 - Station Platform - Existing
 - Station Platform - Proposed
 - Station Platform - Proposed by others
 - Station Platform - Remove
 - Building/Structure
 - CSXT ROW (County Parcel Data)
 - City/County Parcels
 - City/County Boundary

**Mapbook H-3
Build Alternative 6B-S
Boulevard Station Only,
S-Line**

Sheet 23 of 48



Feet
1 inch = 200 feet
@ 11 x 17 inches

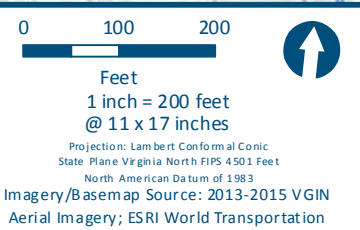
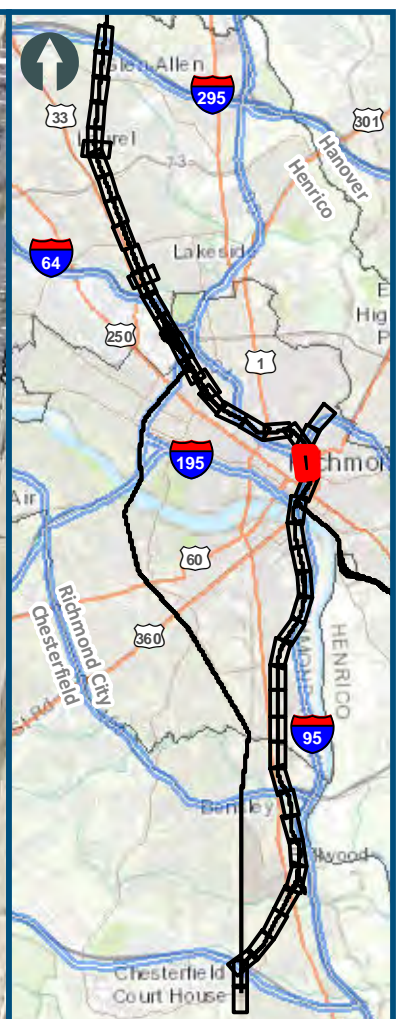
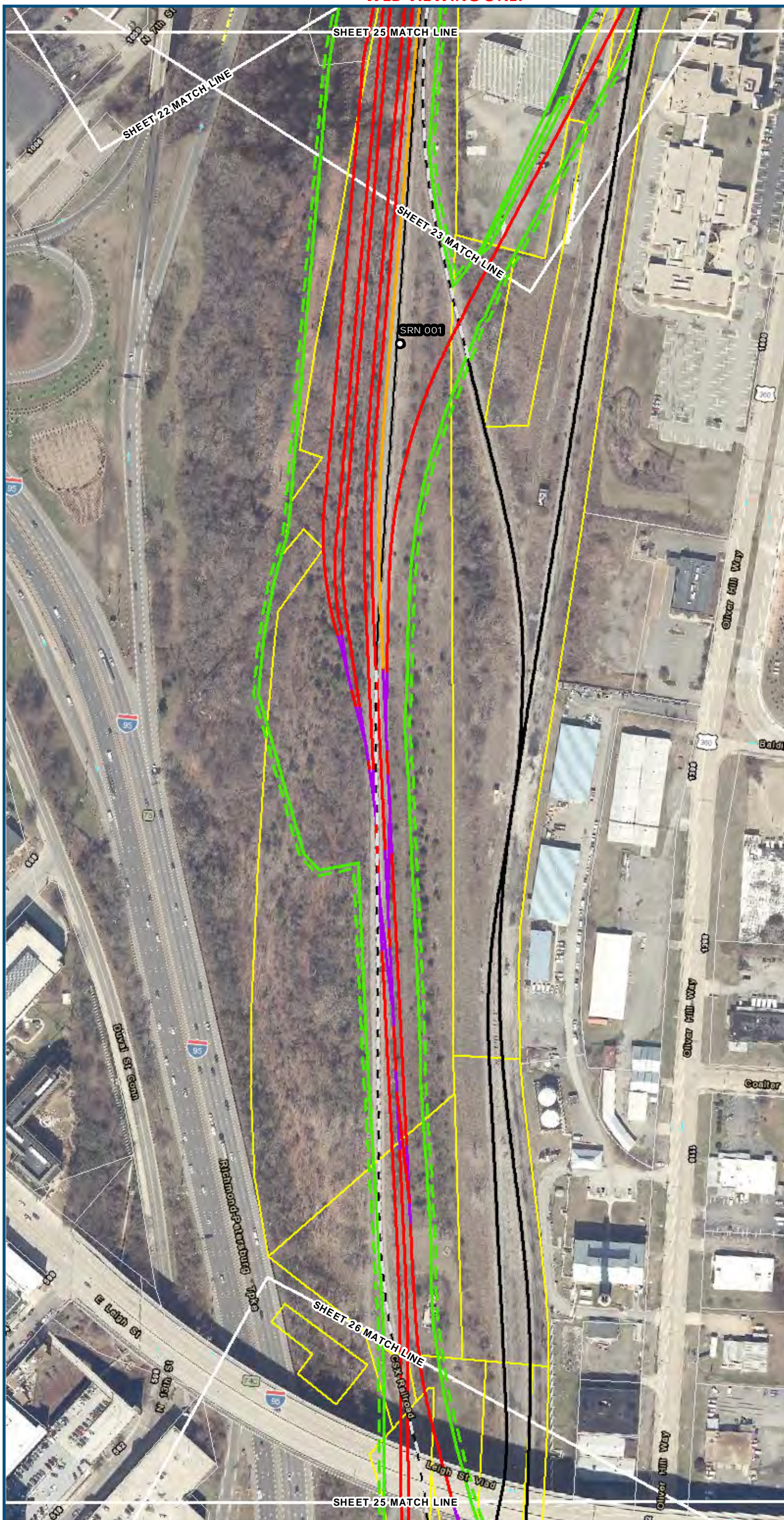
Projection: Lambert Conformal Conic
State Plane Virginia North FIPS 4501 Feet
North American Datum of 1983

Imagery/Basemap Source: 2013-2015 VGIN
Aerial Imagery; ESRI World Transportation

	Permanent Limits of Disturbance
	Temporary Limits of Disturbance
	ROW - Proposed
	ROW - Proposed by others
	CSXT Mileposts
	Track - Existing
	Track - Shift
	Track - Proposed
	Track - Proposed by others
	Track - Remove
	Temporary Track (Shoo-Fly)
	Crossover/Turnout - Proposed
	Crossover/Turnout - Proposed by others
	Crossover/Turnout - Remove
	Walls
	Walls - Proposed by others
	Fence
	Bridge
	Bridge - Proposed by others
	Roadway
	Roadway - Proposed by others
	Edge of Pavement
	Roadway Centerline
	Median Separators
	Detour
	Quad Gate
	Locking Gate
	SWM Facilities
	Drainage Culvert Crossings
	Drainage Directional Arrows
	Stations
	Proposed Stations
	Station Platform - Existing
	Station Platform - Proposed
	Station Platform - Proposed by others
	Station Platform - Remove
	Building/Structure
	CSXT ROW (County Parcel Data)
	City/County Parcels
	City/County Boundary

**Mapbook H-3
Build Alternative 6B-S
Boulevard Station Only,
S-Line**

Sheet 24 of 48

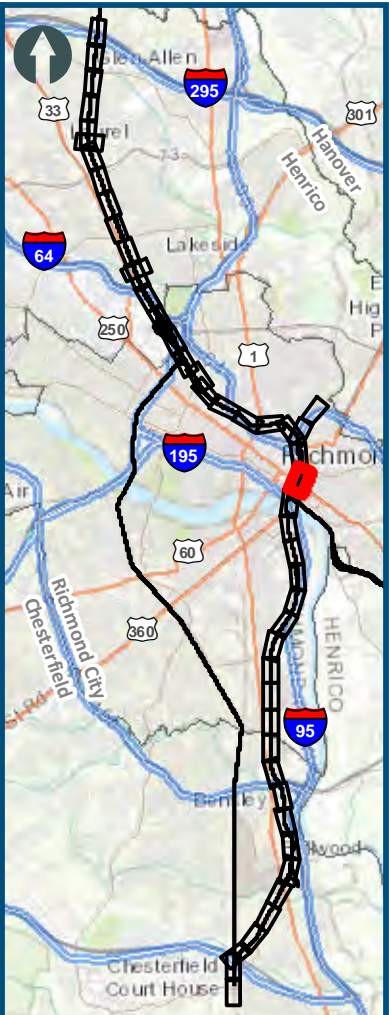
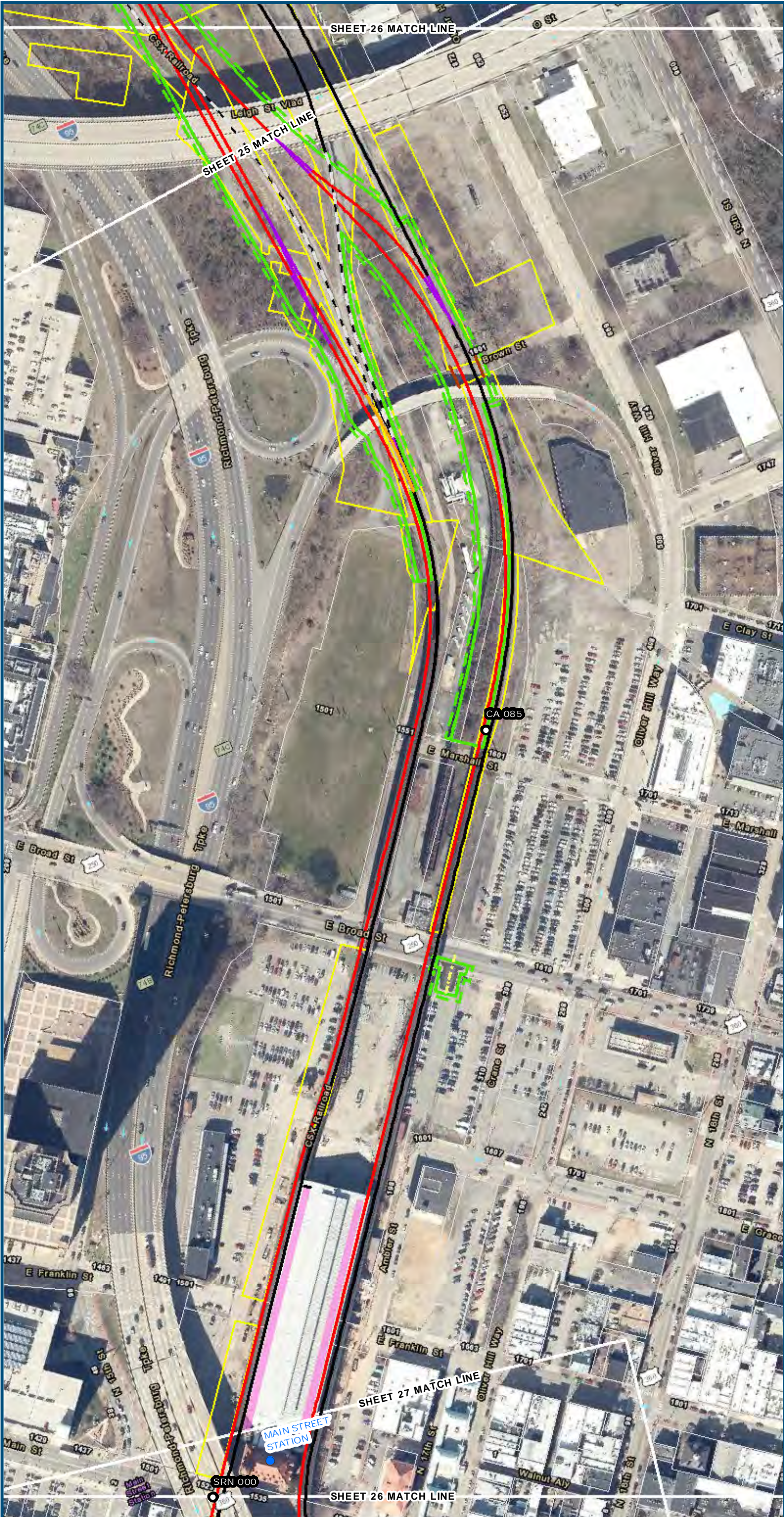


Legend:

- Permanent Limits of Disturbance
- Temporary Limits of Disturbance
- ROW - Proposed
- ROW - Proposed by others
- CSXT Mileposts
- Track - Existing
- Track - Shift
- Track - Proposed
- Track - Proposed by others
- Track - Remove
- Temporary Track (Shoo-Fly)
- Crossover/Turnout - Proposed
- Crossover/Turnout - Proposed by others
- Crossover/Turnout - Remove
- Walls
- Walls - Proposed by others
- Fence
- Bridge
- Bridge - Proposed by others
- Roadway
- Roadway - Proposed by others
- Edge of Pavement
- Roadway Centerline
- Median Separators
- Detour
- Quad Gate
- Locking Gate
- SWM Facilities
- Drainage Culvert Crossings
- Drainage Directional Arrows
- Stations
- Proposed Stations
- Station Platform - Existing
- Station Platform - Proposed
- Station Platform - Proposed by others
- Station Platform - Remove
- Building/Structure
- CSXT ROW (County Parcel Data)
- City/County Parcels
- City/County Boundary

**Mapbook H-3
Build Alternative 6B-S
Boulevard Station Only,
S-Line**

Sheet 25 of 48



0 100 200
Feet
1 inch = 200 feet
@ 11 x 17 inches
Projection: Lambert Conformal Conic
State Plane Virginia North FIPS 4501 Feet
North American Datum of 1983
Imagery/Basemap Source: 2013-2015 VGIN
Aerial Imagery; ESRI World Transportation

- Legend**
- Permanent Limits of Disturbance
 - Temporary Limits of Disturbance
 - ROW - Proposed
 - ROW - Proposed by others
 - CSXT Mileposts
 - Track - Existing
 - Track - Shift
 - Track - Proposed
 - Track - Proposed by others
 - Track - Remove
 - Temporary Track (Shoo-Fly)
 - Crossover/Turnout - Proposed
 - Crossover/Turnout - Proposed by others
 - Crossover/Turnout - Remove
 - Walls
 - Walls - Proposed by others
 - Fence
 - Bridge
 - Bridge - Proposed by others
 - Roadway
 - Roadway - Proposed by others
 - Edge of Pavement
 - Roadway Centerline
 - Median Separators
 - Detour
 - Quad Gate
 - Locking Gate
 - SWM Facilities
 - Drainage Culvert Crossings
 - Drainage Directional Arrows
 - Stations
 - Proposed Stations
 - Station Platform - Existing
 - Station Platform - Proposed
 - Station Platform - Proposed by others
 - Station Platform - Remove
 - Building/Structure
 - CSXT ROW (County Parcel Data)
 - City/County Parcels
 - City/County Boundary

Mapbook H-3
Build Alternative 6B-S
Boulevard Station Only,
S-Line

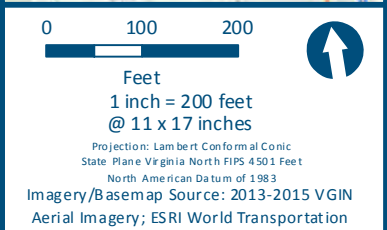
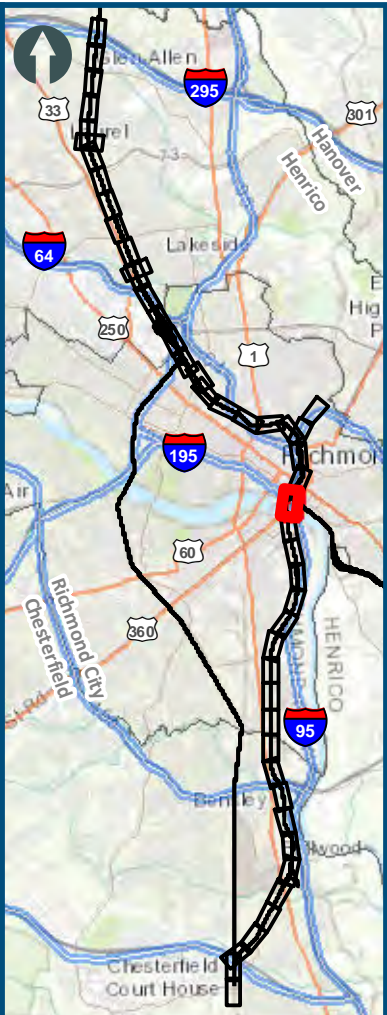
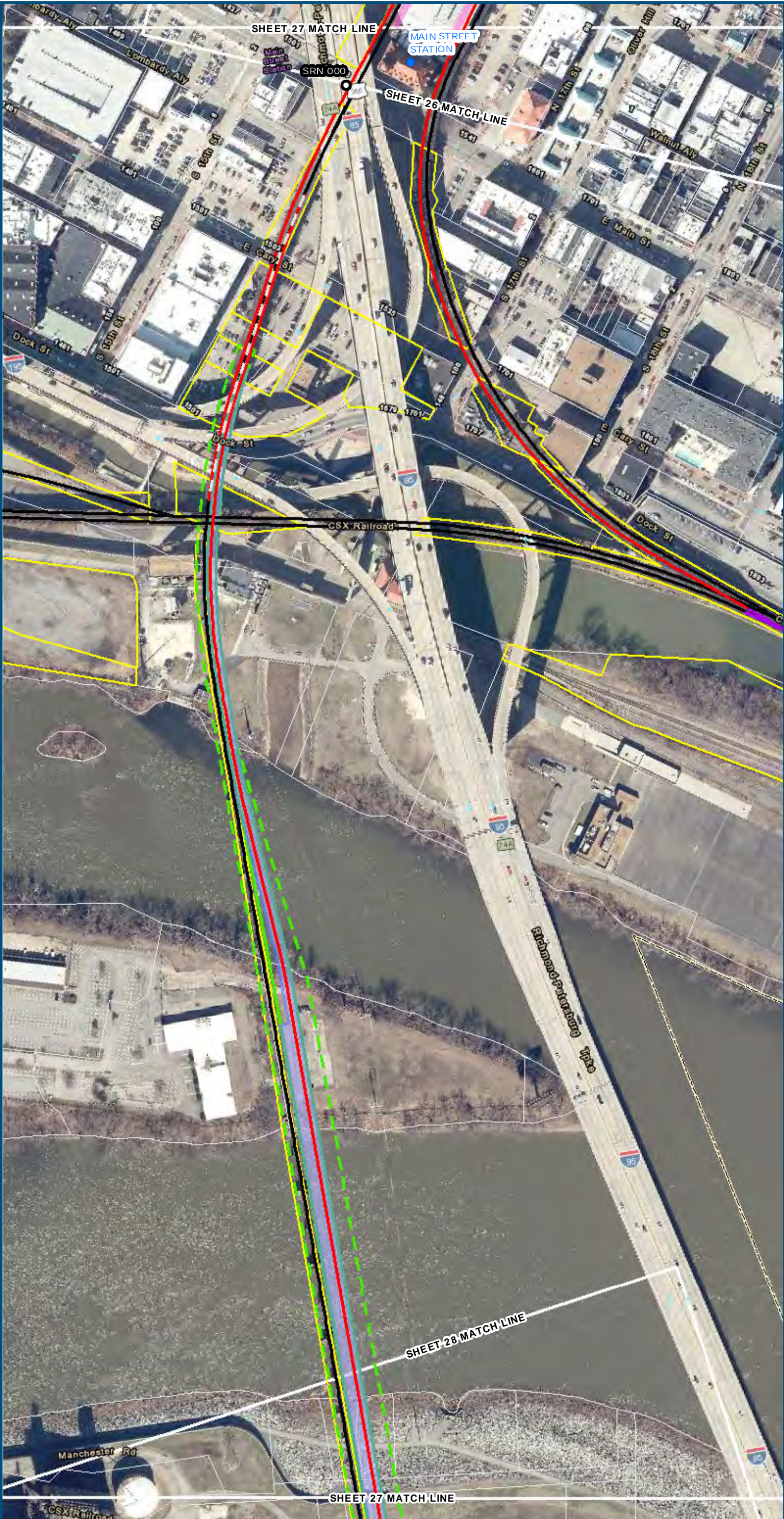
Sheet 26 of 48

\\dis-main\gis_data\GIS\Projects\0115_45_VA\Dev\Railis-Public\Transportation\02303056_RAPS-4AltDev-Concept\Eng\map_docs\mxd\02\JIS\Ch_2_Appendices\Appendix H\Mapbook_H-3_Mapbook_11x17_WEB.mxd | Last Updated: 08.10.2017



www.DC2RVArail.com





- Legend**
- Permanent Limits of Disturbance
 - Temporary Limits of Disturbance
 - ROW - Proposed
 - ROW - Proposed by others
 - CSXT Mileposts
 - Track - Existing
 - Track - Shift
 - Track - Proposed
 - Track - Proposed by others
 - Track - Remove
 - Temporary Track (Shoo-Fly)
 - Crossover/Turnout - Proposed
 - Crossover/Turnout - Proposed by others
 - Crossover/Turnout - Remove
 - Walls
 - Walls - Proposed by others
 - Fence
 - Bridge
 - Bridge - Proposed by others
 - Roadway
 - Roadway - Proposed by others
 - Edge of Pavement
 - Roadway Centerline
 - Median Separators
 - Detour
 - Quad Gate
 - Locking Gate
 - SWM Facilities
 - Drainage Culvert Crossings
 - Drainage Directional Arrows
 - Stations
 - Proposed Stations
 - Station Platform - Existing
 - Station Platform - Proposed
 - Station Platform - Proposed by others
 - Station Platform - Remove
 - Building/Structure
 - CSXT ROW (County Parcel Data)
 - City/County Parcels
 - City/County Boundary

Mapbook H-3
Build Alternative 6B-S
Boulevard Station Only,
S-Line

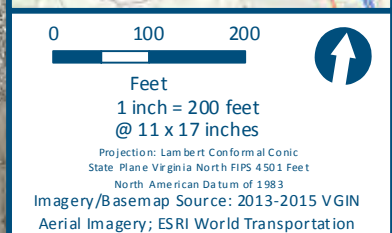

Sheet 27 of 48

\\dcis-main\gis_data\GIS\Projects\011546_VA\DeptofRail-PublicTransportation\0239056_RAPS-4AltDev-ConceptEng\map_docs\mxd\01EIS\Ch_2\Ch_2_Appendices\Appendix H\Mapbook_H-3_Mapbook_11x17_WEB.mxd | Last Updated: 08.10.2017



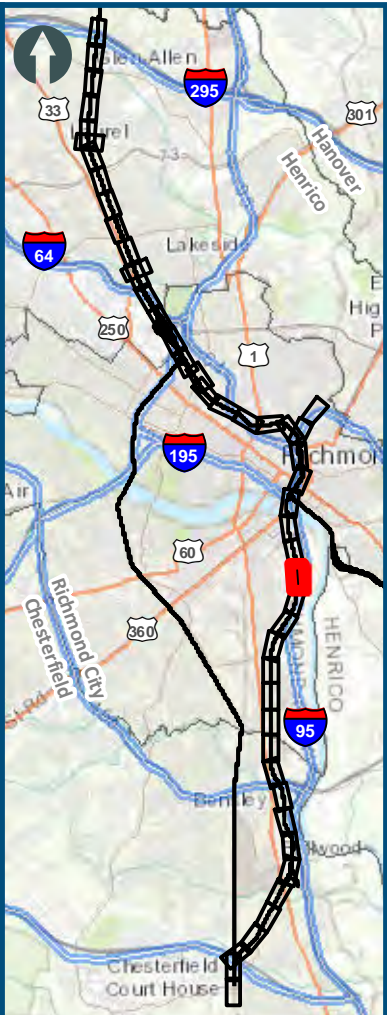
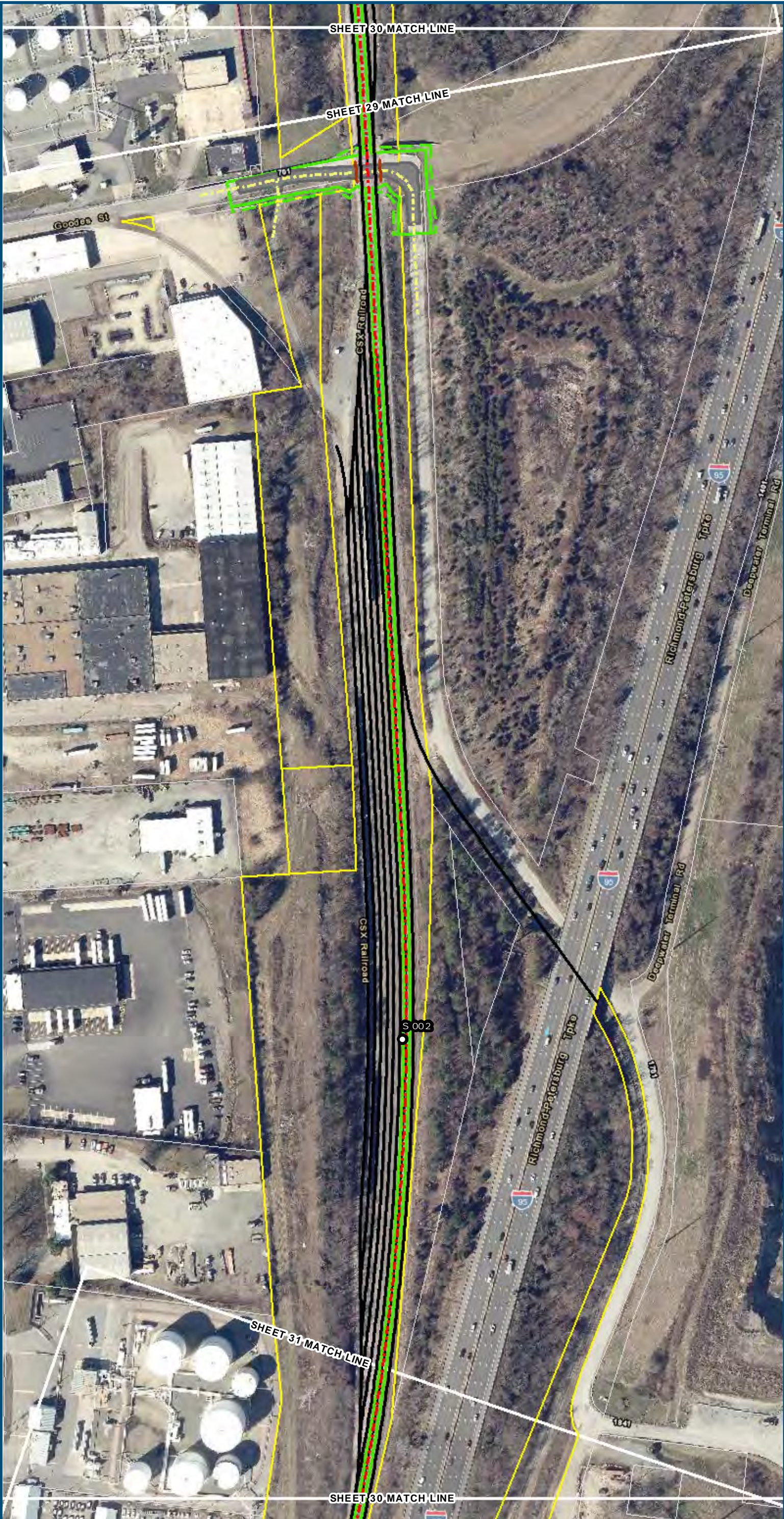
www.DC2RVArail.com





- Mapbook H-3**
Build Alternative 6B-S
Boulevard Station Only,
S-Line
- Sheet 28 of 48





0100200

Feet

1 inch = 200 feet

@ 11 x 17 inches

Projection: Lambert Conformal Conic

State Plane Virginia North FIPS 4501 Feet

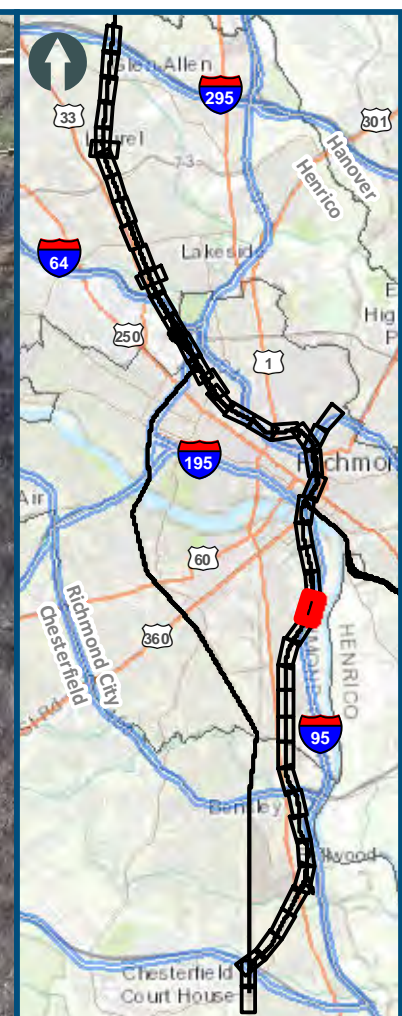
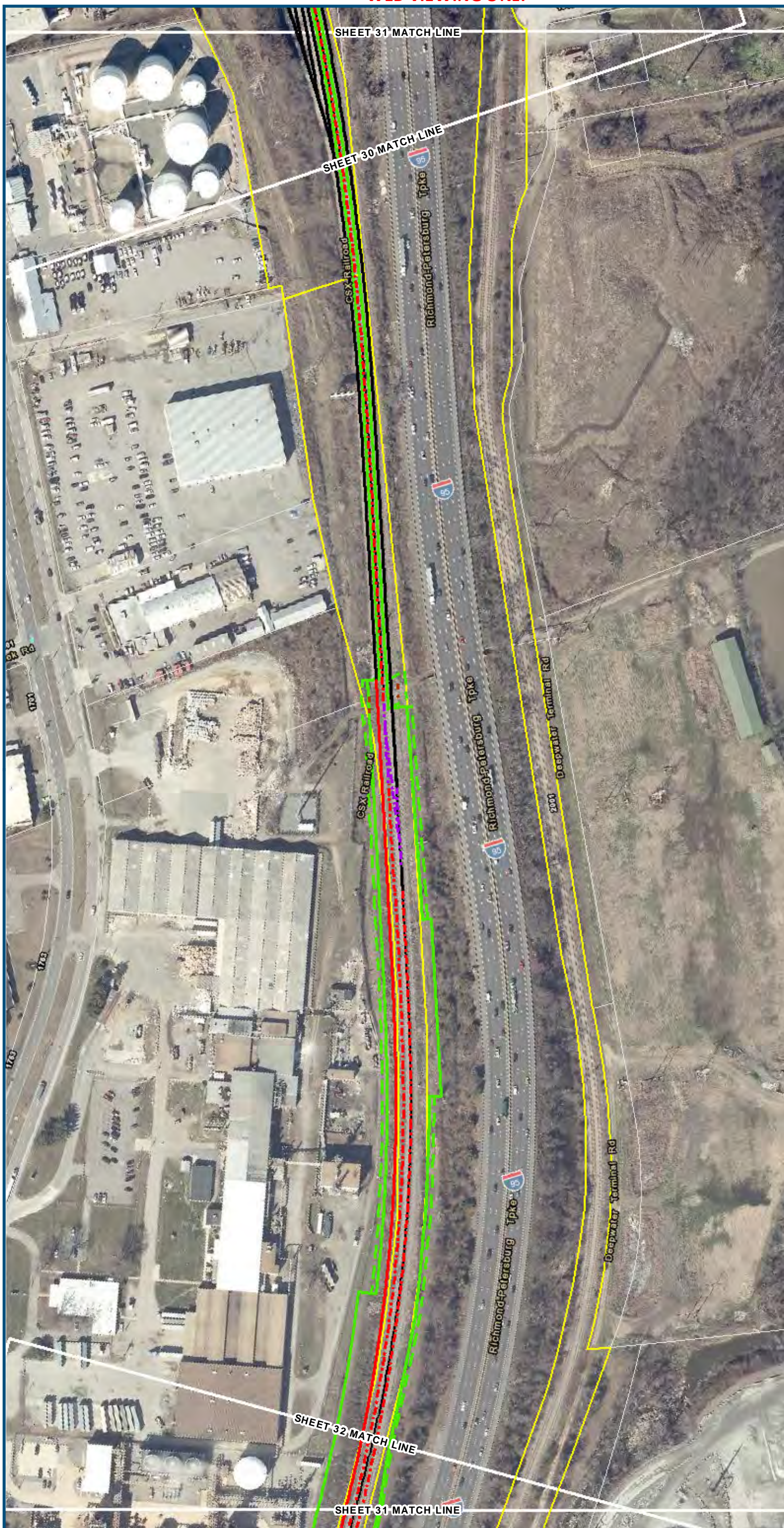
North American Datum of 1983

Imagery/Basemap Source: 2013-2015 VGIN

Aerial Imagery; ESRI World Transportation

- Legend
- Permanent Limits of Disturbance
- Temporary Limits of Disturbance
- ROW - Proposed
- ROW - Proposed by others
- CSXT Mileposts
- Track - Existing
- Track - Shift
- Track - Proposed
- Track - Proposed by others
- Track - Remove
- Temporary Track (Shoo-Fly)
- Crossover/Turnout - Proposed
- Crossover/Turnout - Proposed by others
- Crossover/Turnout - Remove
- Walls
- Walls - Proposed by others
- Fence
- Bridge
- Bridge - Proposed by others
- Roadway
- Roadway - Proposed by others
- Edge of Pavement
- Roadway Centerline
- Median Separators
- Detour
- Quad Gate
- Locking Gate
- SWM Facilities
- Drainage Culvert Crossings
- Drainage Directional Arrows
- Stations
- Proposed Stations
- Station Platform - Existing
- Station Platform - Proposed
- Station Platform - Proposed by others
- Station Platform - Remove
- Building/Structure
- CSXT ROW (County Parcel Data)
- City/County Parcels
- City/County Boundary

Mapbook H-3
Build Alternative 6B-S
Boulevard Station Only,
S-Line



Feet
1 inch = 200 feet
@ 11 x 17 inches

Projection: Lambert Conformal Conic
State Plane Virginia North FIPS 4501 Feet
North American Datum of 1983

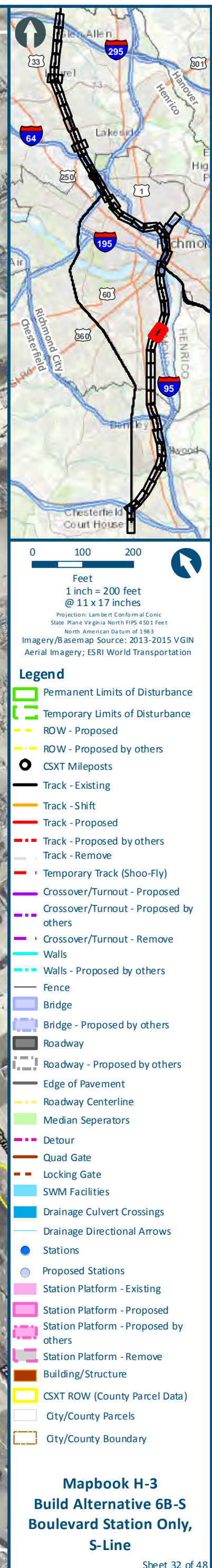
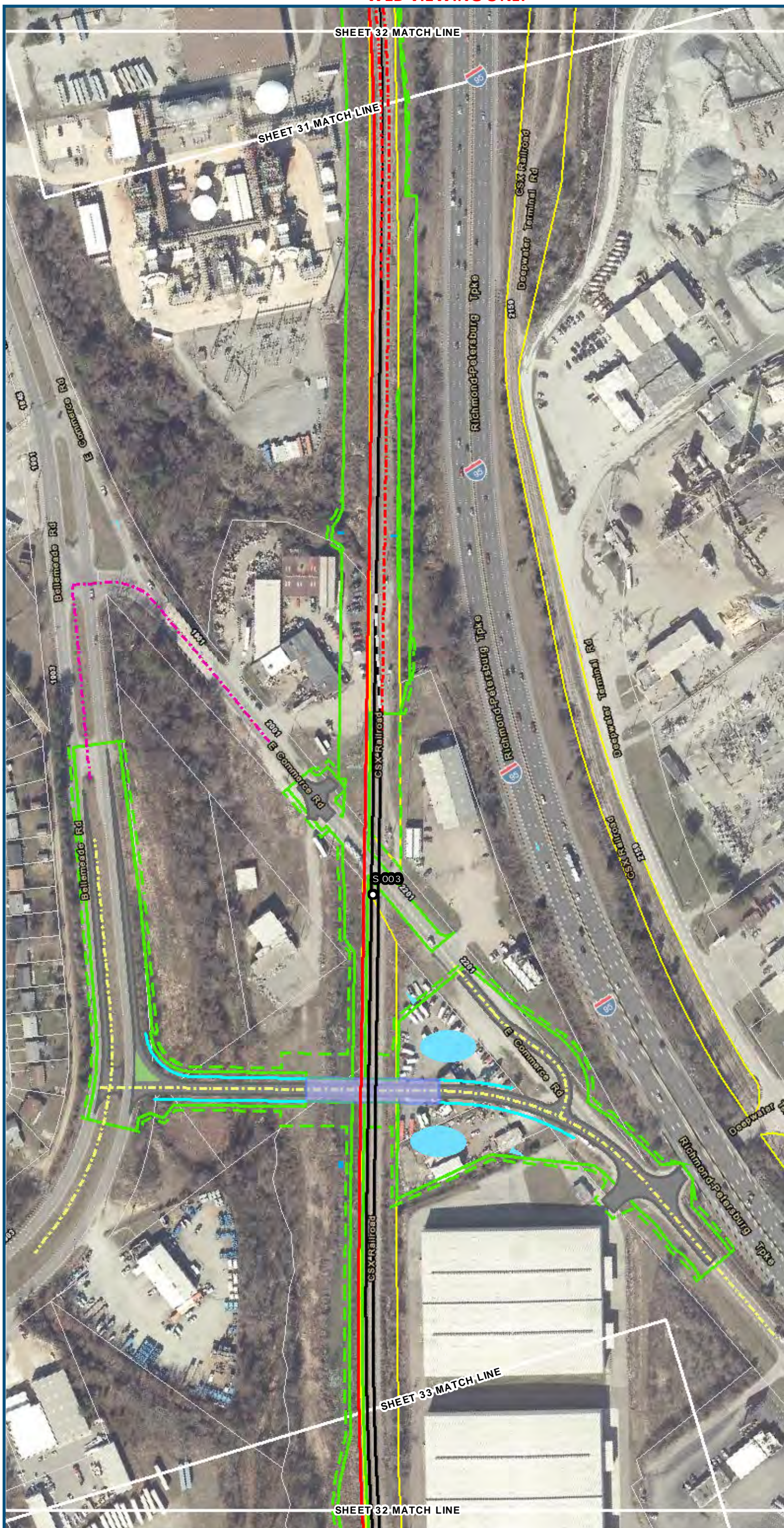
Imagery/Basemap Source: 2013-2015 VGIN
Aerial Imagery; ESRI World Transportation

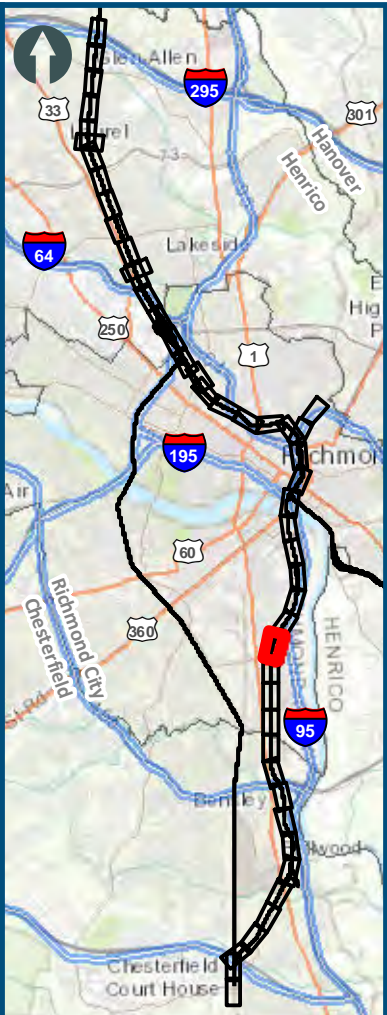
Legend

- | | |
|---|--|
|  | Permanent Limits of Disturbance |
|  | Temporary Limits of Disturbance |
|  | ROW - Proposed |
|  | ROW - Proposed by others |
|  | CSXT Mileposts |
|  | Track - Existing |
|  | Track - Shift |
|  | Track - Proposed |
|  | Track - Proposed by others |
|  | Track - Remove |
|  | Temporary Track (Shoo-Fly) |
|  | Crossover/Turnout - Proposed |
|  | Crossover/Turnout - Proposed by others |
|  | Crossover/Turnout - Remove |
|  | Walls |
|  | Walls - Proposed by others |
|  | Fence |
|  | Bridge |
|  | Bridge - Proposed by others |
|  | Roadway |
|  | Roadway - Proposed by others |
|  | Edge of Pavement |
|  | Roadway Centerline |
|  | Median Separators |
|  | Detour |
|  | Quad Gate |
|  | Locking Gate |
|  | SWM Facilities |
|  | Drainage Culvert Crossings |
|  | Drainage Directional Arrows |
|  | Stations |
|  | Proposed Stations |
|  | Station Platform - Existing |
|  | Station Platform - Proposed |
|  | Station Platform - Proposed by others |
|  | Station Platform - Remove |
|  | Building/Structure |
|  | CSXT ROW (County Parcel Data) |
|  | City/County Parcels |
|  | City/County Boundary |

**Mapbook H-3
Build Alternative 6B-S
Boulevard Station Only,
S-Line**

Sheet 31 of 48





0 100 200
Feet
1 inch = 200 feet
@ 11 x 17 inches
Projection: Lambert Conformal Conic
State Plane Virginia North FIPS 4501 Feet
North American Datum of 1983
Imagery/Basemap Source: 2013-2015 VGIN
Aerial Imagery; ESRI World Transportation

- Legend**
- Permanent Limits of Disturbance
 - Temporary Limits of Disturbance
 - ROW - Proposed
 - ROW - Proposed by others
 - CSXT Mileposts
 - Track - Existing
 - Track - Shift
 - Track - Proposed
 - Track - Proposed by others
 - Track - Remove
 - Temporary Track (Shoo-Fly)
 - Crossover/Turnout - Proposed
 - Crossover/Turnout - Proposed by others
 - Crossover/Turnout - Remove
 - Walls
 - Walls - Proposed by others
 - Fence
 - Bridge
 - Bridge - Proposed by others
 - Roadway
 - Roadway - Proposed by others
 - Edge of Pavement
 - Roadway Centerline
 - Median Separators
 - Detour
 - Quad Gate
 - Locking Gate
 - SWM Facilities
 - Drainage Culvert Crossings
 - Drainage Directional Arrows
 - Stations
 - Proposed Stations
 - Station Platform - Existing
 - Station Platform - Proposed
 - Station Platform - Proposed by others
 - Station Platform - Remove
 - Building/Structure
 - CSXT ROW (County Parcel Data)
 - City/County Parcels
 - City/County Boundary

Mapbook H-3
Build Alternative 6B-S
Boulevard Station Only,
S-Line

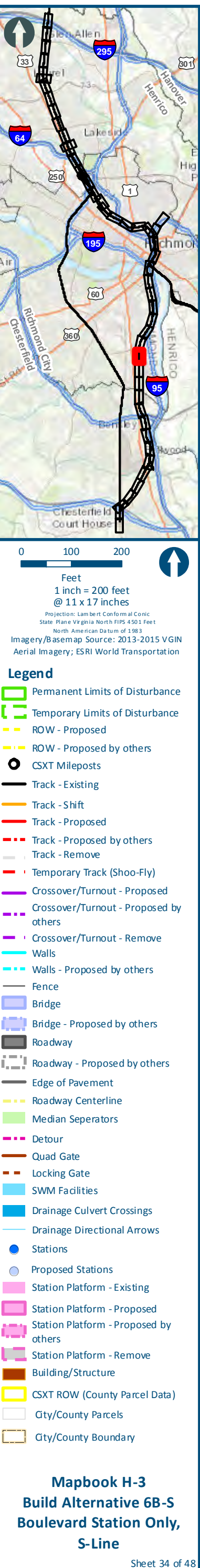
Sheet 33 of 48

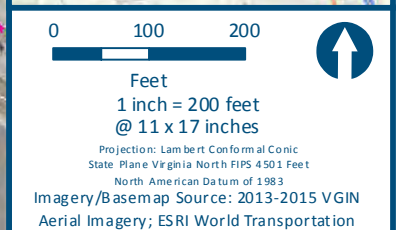
\\dcis-main\gis_data\GIS\Projects\011546_VA\Dev\Rail-Public\Transportation\02303056_RAPS-4AltDev-Concept\Eng\map_docs\mxd\011546_VA\Mapbook_H-3_Mapbook_11x17_WEB.mxd | Last Updated: 08.10.2017



www.DC2RVArail.com



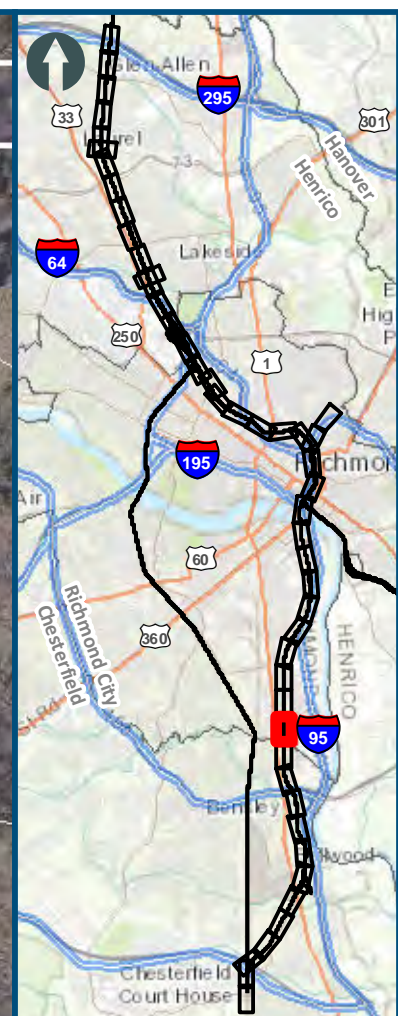




- ### Legend
- | | |
|--|--|
| | Permanent Limits of Disturbance |
| | Temporary Limits of Disturbance |
| | ROW - Proposed |
| | ROW - Proposed by others |
| | CSXT Mileposts |
| | Track - Existing |
| | Track - Shift |
| | Track - Proposed |
| | Track - Proposed by others |
| | Track - Remove |
| | Temporary Track (Shoo-Fly) |
| | Crossover/Turnout - Proposed |
| | Crossover/Turnout - Proposed by others |
| | Crossover/Turnout - Remove |
| | Walls |
| | Walls - Proposed by others |
| | Fence |
| | Bridge |
| | Bridge - Proposed by others |
| | Roadway |
| | Roadway - Proposed by others |
| | Edge of Pavement |
| | Roadway Centerline |
| | Median Separators |
| | Detour |
| | Quad Gate |
| | Locking Gate |
| | SWM Facilities |
| | Drainage Culvert Crossings |
| | Drainage Directional Arrows |
| | Stations |
| | Proposed Stations |
| | Station Platform - Existing |
| | Station Platform - Proposed |
| | Station Platform - Proposed by others |
| | Station Platform - Remove |
| | Building/Structure |
| | CSXT ROW (County Parcel Data) |
| | Qty/County Parcels |
| | Qty/County Boundary |

**Mapbook H-3
Build Alternative 6B-S
Boulevard Station Only,
S-Line**

Sheet 35 of 48



Feet
1 inch = 200 feet
@ 11 x 17 inches

Projection: Lambert Conformal Conic
State Plane Virginia North FIPS 4501 Feet
North American Datum of 1983

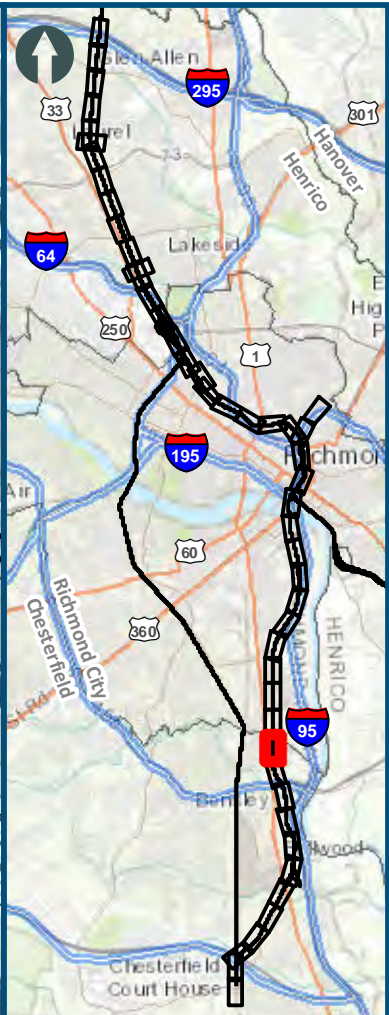

Imagery/Basemap Source: 2013-2015 VGIN
Aerial Imagery; ESRI World Transportation

Legend

- | | |
|--|--|
| | Permanent Limits of Disturbance |
| | Temporary Limits of Disturbance |
| | ROW - Proposed |
| | ROW - Proposed by others |
| | CSXT Mileposts |
| | Track - Existing |
| | Track - Shift |
| | Track - Proposed |
| | Track - Proposed by others |
| | Track - Remove |
| | Temporary Track (Shoo-Fly) |
| | Crossover/Turnout - Proposed |
| | Crossover/Turnout - Proposed by others |
| | Crossover/Turnout - Remove |
| | Walls |
| | Walls - Proposed by others |
| | Fence |
| | Bridge |
| | Bridge - Proposed by others |
| | Roadway |
| | Roadway - Proposed by others |
| | Edge of Pavement |
| | Roadway Centerline |
| | Median Separators |
| | Detour |
| | Quad Gate |
| | Locking Gate |
| | SWM Facilities |
| | Drainage Culvert Crossings |
| | Drainage Directional Arrows |
| | Stations |
| | Proposed Stations |
| | Station Platform - Existing |
| | Station Platform - Proposed |
| | Station Platform - Proposed by others |
| | Station Platform - Remove |
| | Building/Structure |
| | CSXT ROW (County Parcel Data) |
| | Gty/County Parcels |
| | Gty/County Boundary |

**Mapbook H-3
Build Alternative 6B-S
Boulevard Station Only,
S-Line**

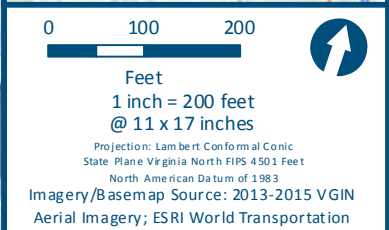
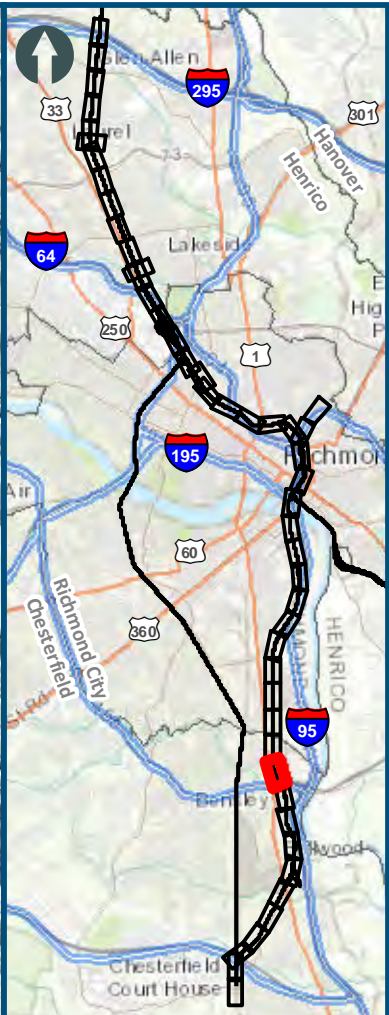
Sheet 36 of 48



0 100 200
Feet
1 inch = 200 feet
@ 11 x 17 inches
Projection: Lambert Conformal Conic
State: Plane Virginia North FIPS 4501 Feet
North American Datum of 1983
Imagery/Basemap Source: 2013-2015 VGIN
Aerial Imagery; ESRI World Transportation

- Legend**
- Permanent Limits of Disturbance
 - Temporary Limits of Disturbance
 - ROW - Proposed
 - ROW - Proposed by others
 - CSXT Mileposts
 - Track - Existing
 - Track - Shift
 - Track - Proposed
 - Track - Proposed by others
 - Track - Remove
 - Temporary Track (Shoo-Fly)
 - Crossover/Turnout - Proposed
 - Crossover/Turnout - Proposed by others
 - Crossover/Turnout - Remove
 - Walls
 - Walls - Proposed by others
 - Fence
 - Bridge
 - Bridge - Proposed by others
 - Roadway
 - Roadway - Proposed by others
 - Edge of Pavement
 - Roadway Centerline
 - Median Separators
 - Detour
 - Quad Gate
 - Locking Gate
 - SWM Facilities
 - Drainage Culvert Crossings
 - Drainage Directional Arrows
 - Stations
 - Proposed Stations
 - Station Platform - Existing
 - Station Platform - Proposed
 - Station Platform - Proposed by others
 - Station Platform - Remove
 - Building/Structure
 - CSXT ROW (County Parcel Data)
 - City/County Parcels
 - City/County Boundary

Mapbook H-3
Build Alternative 6B-S
Boulevard Station Only,
S-Line

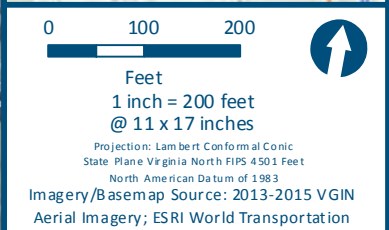
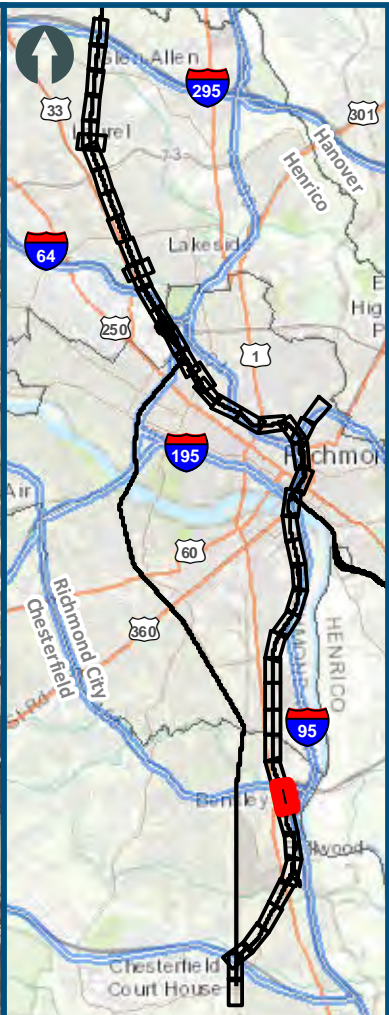


- Legend**
- Permanent Limits of Disturbance
 - Temporary Limits of Disturbance
 - ROW - Proposed
 - ROW - Proposed by others
 - CSXT Mileposts
 - Track - Existing
 - Track - Shift
 - Track - Proposed
 - Track - Proposed by others
 - Track - Remove
 - Temporary Track (Shoo-Fly)
 - Crossover/Turnout - Proposed
 - Crossover/Turnout - Proposed by others
 - Crossover/Turnout - Remove
 - Walls
 - Walls - Proposed by others
 - Fence
 - Bridge
 - Bridge - Proposed by others
 - Roadway
 - Roadway - Proposed by others
 - Edge of Pavement
 - Roadway Centerline
 - Median Separators
 - Detour
 - Quad Gate
 - Locking Gate
 - SWM Facilities
 - Drainage Culvert Crossings
 - Drainage Directional Arrows
 - Stations
 - Proposed Stations
 - Station Platform - Existing
 - Station Platform - Proposed
 - Station Platform - Proposed by others
 - Station Platform - Remove
 - Building/Structure
 - CSXT ROW (County Parcel Data)
 - City/County Parcels
 - City/County Boundary

Mapbook H-3
Build Alternative 6B-S
Boulevard Station Only,
S-Line

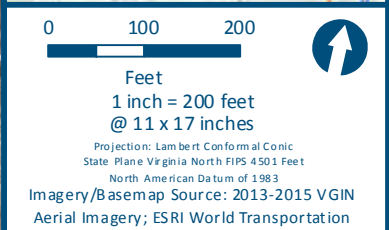
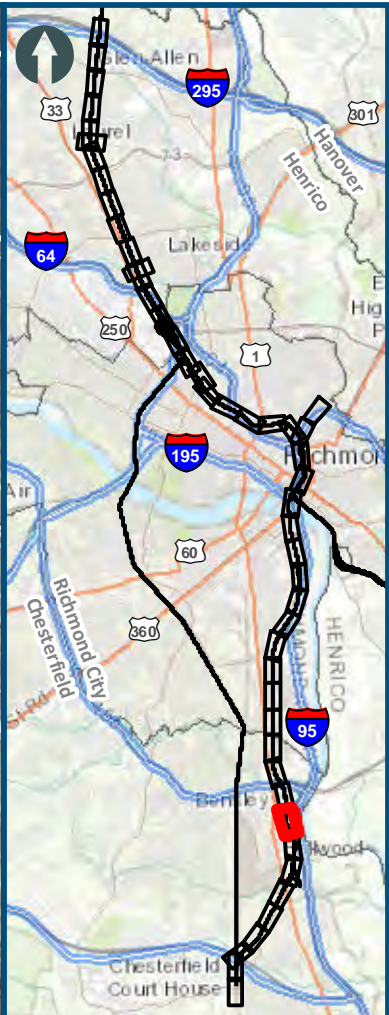
Sheet 38 of 48

\\dcis-main\gis_data\GIS\Projects\011546_VA\DeptofRail-Public\Transportation\0239056_RAPS-4AltDev-Concept\Eng\map_docs\mxd\DC2RVA_Appendix_H-3_Mapbook_11x17_WEB.mxd | Last Updated: 08.10.2017



- Legend**
- Permanent Limits of Disturbance
 - Temporary Limits of Disturbance
 - ROW - Proposed
 - ROW - Proposed by others
 - CSXT Mileposts
 - Track - Existing
 - Track - Shift
 - Track - Proposed
 - Track - Proposed by others
 - Track - Remove
 - Temporary Track (Shoo-Fly)
 - Crossover/Turnout - Proposed
 - Crossover/Turnout - Proposed by others
 - Crossover/Turnout - Remove
 - Walls
 - Walls - Proposed by others
 - Fence
 - Bridge
 - Bridge - Proposed by others
 - Roadway
 - Roadway - Proposed by others
 - Edge of Pavement
 - Roadway Centerline
 - Median Separators
 - Detour
 - Quad Gate
 - Locking Gate
 - SWM Facilities
 - Drainage Culvert Crossings
 - Drainage Directional Arrows
 - Stations
 - Proposed Stations
 - Station Platform - Existing
 - Station Platform - Proposed
 - Station Platform - Proposed by others
 - Station Platform - Remove
 - Building/Structure
 - CSXT ROW (County Parcel Data)
 - City/County Parcels
 - City/County Boundary

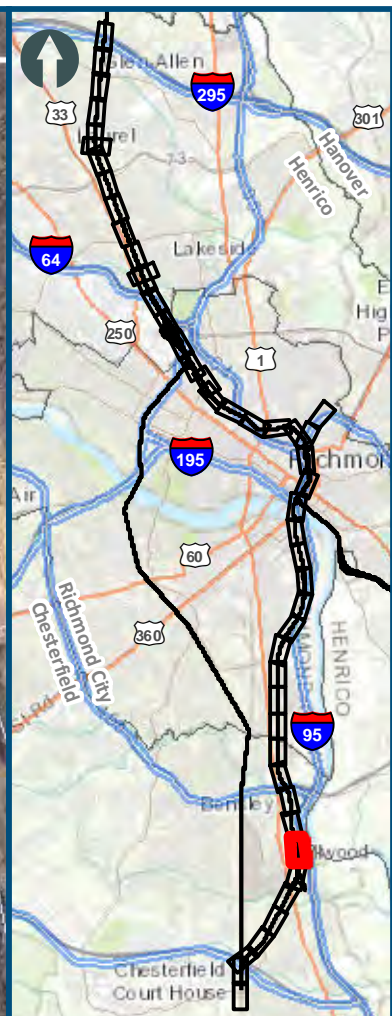
Mapbook H-3
Build Alternative 6B-S
Boulevard Station Only,
S-Line



- Legend**
- Permanent Limits of Disturbance
 - Temporary Limits of Disturbance
 - ROW - Proposed
 - ROW - Proposed by others
 - CSXT Mileposts
 - Track - Existing
 - Track - Shift
 - Track - Proposed
 - Track - Proposed by others
 - Track - Remove
 - Temporary Track (Shoo-Fly)
 - Crossover/Turnout - Proposed
 - Crossover/Turnout - Proposed by others
 - Crossover/Turnout - Remove
 - Walls
 - Walls - Proposed by others
 - Fence
 - Bridge
 - Bridge - Proposed by others
 - Roadway
 - Roadway - Proposed by others
 - Edge of Pavement
 - Roadway Centerline
 - Median Separators
 - Detour
 - Quad Gate
 - Locking Gate
 - SWM Facilities
 - Drainage Culvert Crossings
 - Drainage Directional Arrows
 - Stations
 - Proposed Stations
 - Station Platform - Existing
 - Station Platform - Proposed
 - Station Platform - Proposed by others
 - Station Platform - Remove
 - Building/Structure
 - CSXT ROW (County Parcel Data)
 - City/County Parcels
 - City/County Boundary

Mapbook H-3
Build Alternative 6B-S
Boulevard Station Only,
S-Line

Sheet 40 of 48







































Feet
1 inch = 200 feet
@ 11 x 17 inches

Projection: Lambert Conformal Conic
State Plane Virginia North FIPS 4501 Feet
North American Datum of 1983

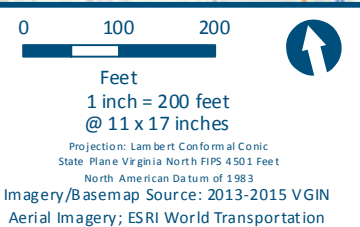
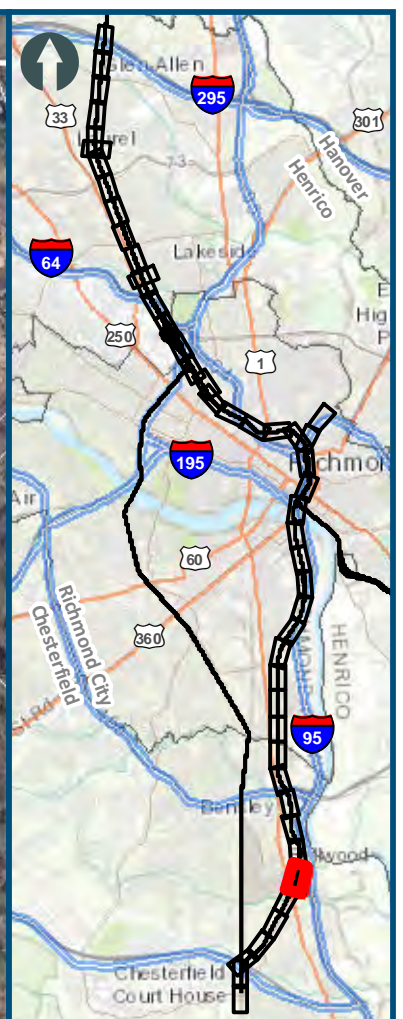
Imagery/Basemap Source: 2013-2015 VGIN
Aerial Imagery; ESRI World Transportation

Legend

-  Permanent Limits of Disturbance
-  Temporary Limits of Disturbance
-  ROW - Proposed
-  ROW - Proposed by others
-  CSXT Mileposts
-  Track - Existing
-  Track - Shift
-  Track - Proposed
-  Track - Proposed by others
-  Track - Remove
-  Temporary Track (Shoo-Fly)
-  Crossover/Turnout - Proposed
-  Crossover/Turnout - Proposed by others
-  Crossover/Turnout - Remove
-  Walls
-  Walls - Proposed by others
-  Fence
-  Bridge
-  Bridge - Proposed by others
-  Roadway
-  Roadway - Proposed by others
-  Edge of Pavement
-  Roadway Centerline
-  Median Separators
-  Detour
-  Quad Gate
-  Locking Gate
-  SWM Facilities
-  Drainage Culvert Crossings
-  Drainage Directional Arrows
-  Stations
-  Proposed Stations
-  Station Platform - Existing
-  Station Platform - Proposed
-  Station Platform - Proposed by others
-  Station Platform - Remove
-  Building/Structure
-  CSXT ROW (County Parcel Data)
-  City/County Parcels
-  City/County Boundary

**Mapbook H-3
Build Alternative 6B-S
Boulevard Station Only,
S-Line**

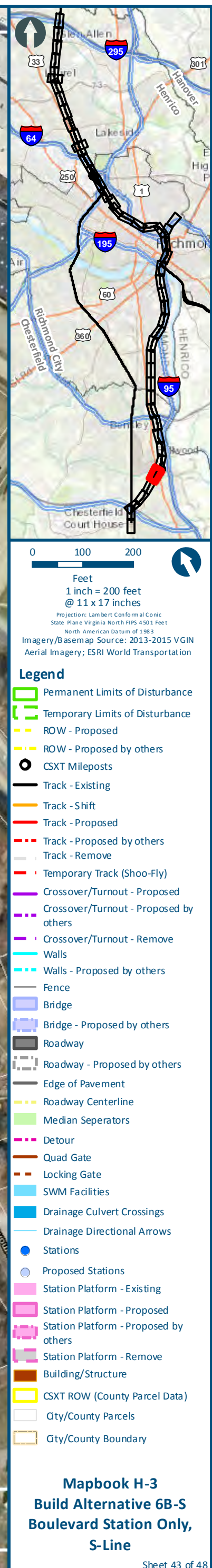
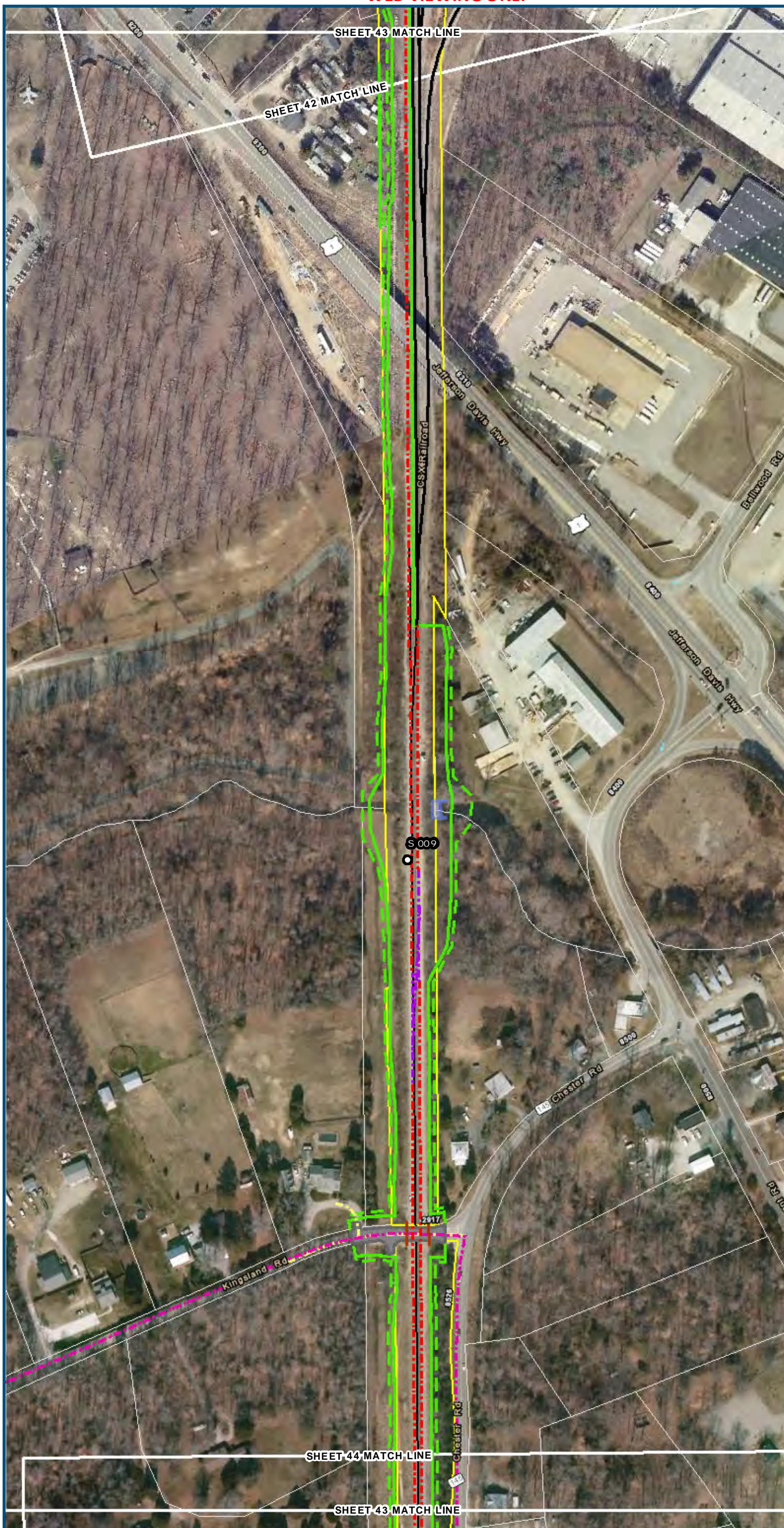
Sheet 41 of 48

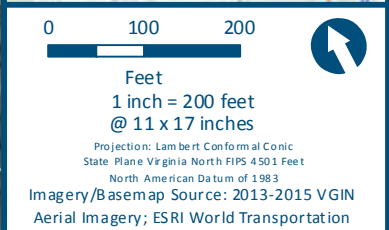
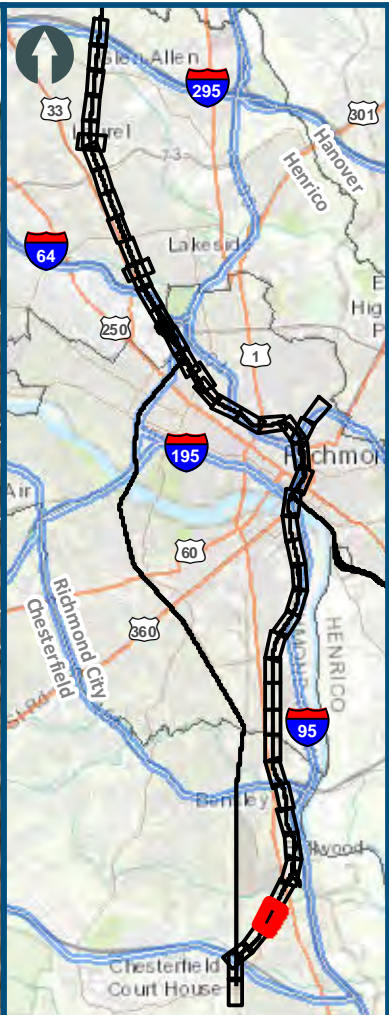
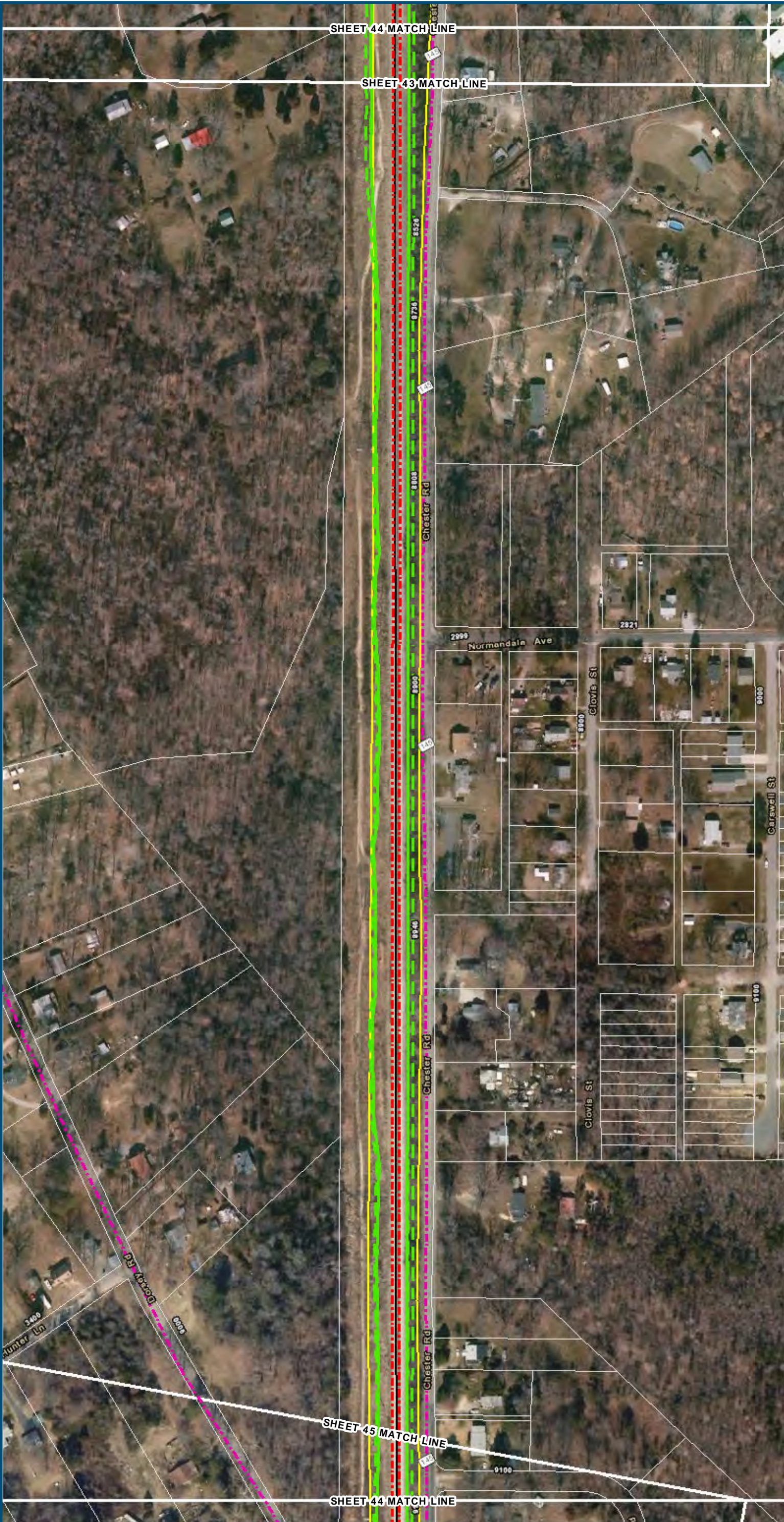


	Permanent Limits of Disturbance
	Temporary Limits of Disturbance
	ROW - Proposed
	ROW - Proposed by others
	CSXT Mileposts
	Track - Existing
	Track - Shift
	Track - Proposed
	Track - Proposed by others
	Track - Remove
	Temporary Track (Shoo-Fly)
	Crossover/Turnout - Proposed
	Crossover/Turnout - Proposed by others
	Crossover/Turnout - Remove
	Walls
	Walls - Proposed by others
	Fence
	Bridge
	Bridge - Proposed by others
	Roadway
	Roadway - Proposed by others
	Edge of Pavement
	Roadway Centerline
	Median Separators
	Detour
	Quad Gate
	Locking Gate
	SWM Facilities
	Drainage Culvert Crossings
	Drainage Directional Arrows
	Stations
	Proposed Stations
	Station Platform - Existing
	Station Platform - Proposed
	Station Platform - Proposed by others
	Station Platform - Remove
	Building/Structure
	CSXT ROW (County Parcel Data)
	City/County Parcels
	City/County Boundary

**Mapbook H-3
Build Alternative 6B-S
Boulevard Station Only,
S-Line**

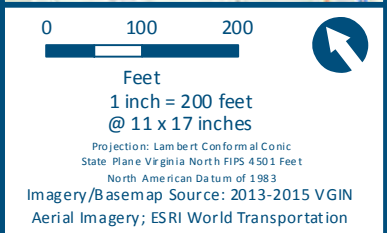
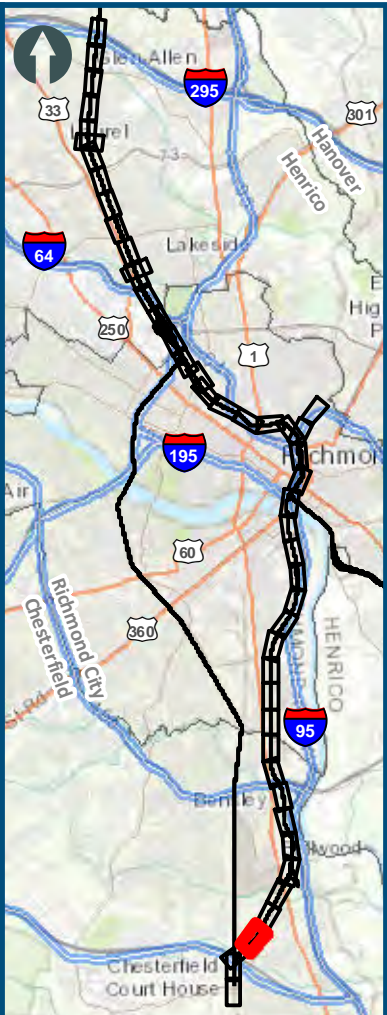
Sheet 42 of 48





- Legend**
- Permanent Limits of Disturbance
 - Temporary Limits of Disturbance
 - ROW - Proposed
 - ROW - Proposed by others
 - CSXT Mileposts
 - Track - Existing
 - Track - Shift
 - Track - Proposed
 - Track - Proposed by others
 - Track - Remove
 - Temporary Track (Shoo-Fly)
 - Crossover/Turnout - Proposed
 - Crossover/Turnout - Proposed by others
 - Crossover/Turnout - Remove
 - Walls
 - Walls - Proposed by others
 - Fence
 - Bridge
 - Bridge - Proposed by others
 - Roadway
 - Roadway - Proposed by others
 - Edge of Pavement
 - Roadway Centerline
 - Median Separators
 - Detour
 - Quad Gate
 - Locking Gate
 - SWM Facilities
 - Drainage Culvert Crossings
 - Drainage Directional Arrows
 - Stations
 - Proposed Stations
 - Station Platform - Existing
 - Station Platform - Proposed
 - Station Platform - Proposed by others
 - Station Platform - Remove
 - Building/Structure
 - CSXT ROW (County Parcel Data)
 - City/County Parcels
 - City/County Boundary

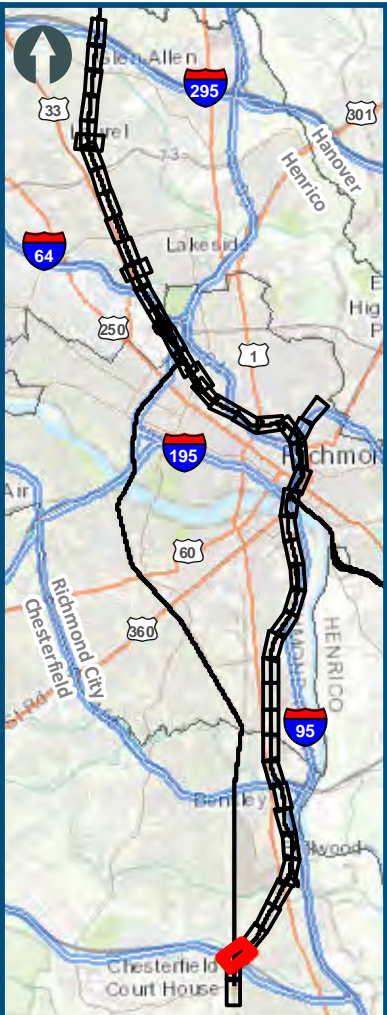
Mapbook H-3
Build Alternative 6B-S
Boulevard Station Only,
S-Line



- Legend**
- Permanent Limits of Disturbance
 - Temporary Limits of Disturbance
 - ROW - Proposed
 - ROW - Proposed by others
 - CSXT Mileposts
 - Track - Existing
 - Track - Shift
 - Track - Proposed
 - Track - Proposed by others
 - Track - Remove
 - Temporary Track (Shoo-Fly)
 - Crossover/Turnout - Proposed
 - Crossover/Turnout - Proposed by others
 - Crossover/Turnout - Remove
 - Walls
 - Walls - Proposed by others
 - Fence
 - Bridge
 - Bridge - Proposed by others
 - Roadway
 - Roadway - Proposed by others
 - Edge of Pavement
 - Roadway Centerline
 - Median Separators
 - Detour
 - Quad Gate
 - Locking Gate
 - SWM Facilities
 - Drainage Culvert Crossings
 - Drainage Directional Arrows
 - Stations
 - Proposed Stations
 - Station Platform - Existing
 - Station Platform - Proposed
 - Station Platform - Proposed by others
 - Station Platform - Remove
 - Building/Structure
 - CSXT ROW (County Parcel Data)
 - City/County Parcels
 - City/County Boundary

Mapbook H-3
Build Alternative 6B-S
Boulevard Station Only,
S-Line

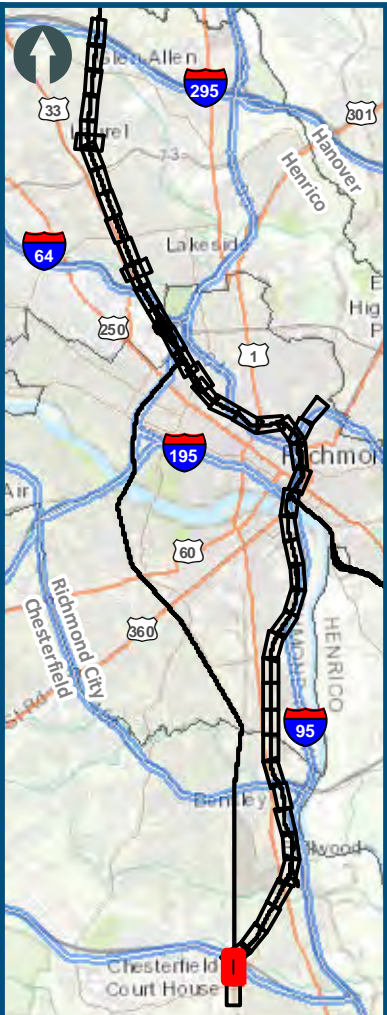
Sheet 45 of 48



0 100 200
Feet
1 inch = 200 feet
@ 11 x 17 inches
Projection: Lambert Conformal Conic
State Plane Virginia North FIPS 4501 Feet
North American Datum of 1983
Imagery/Basemap Source: 2013-2015 VGIN
Aerial Imagery; ESRI World Transportation

- Legend**
- Permanent Limits of Disturbance
 - Temporary Limits of Disturbance
 - ROW - Proposed
 - ROW - Proposed by others
 - CSXT Mileposts
 - Track - Existing
 - Track - Shift
 - Track - Proposed
 - Track - Proposed by others
 - Track - Remove
 - Temporary Track (Shoo-Fly)
 - Crossover/Turnout - Proposed
 - Crossover/Turnout - Proposed by others
 - Crossover/Turnout - Remove
 - Walls
 - Walls - Proposed by others
 - Fence
 - Bridge
 - Bridge - Proposed by others
 - Roadway
 - Roadway - Proposed by others
 - Edge of Pavement
 - Roadway Centerline
 - Median Separators
 - Detour
 - Quad Gate
 - Locking Gate
 - SWM Facilities
 - Drainage Culvert Crossings
 - Drainage Directional Arrows
 - Stations
 - Proposed Stations
 - Station Platform - Existing
 - Station Platform - Proposed
 - Station Platform - Proposed by others
 - Station Platform - Remove
 - Building/Structure
 - CSXT ROW (County Parcel Data)
 - City/County Parcels
 - City/County Boundary

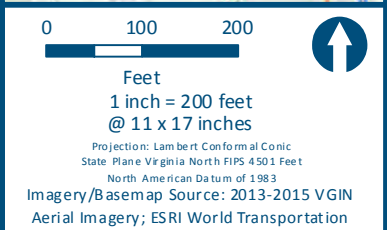
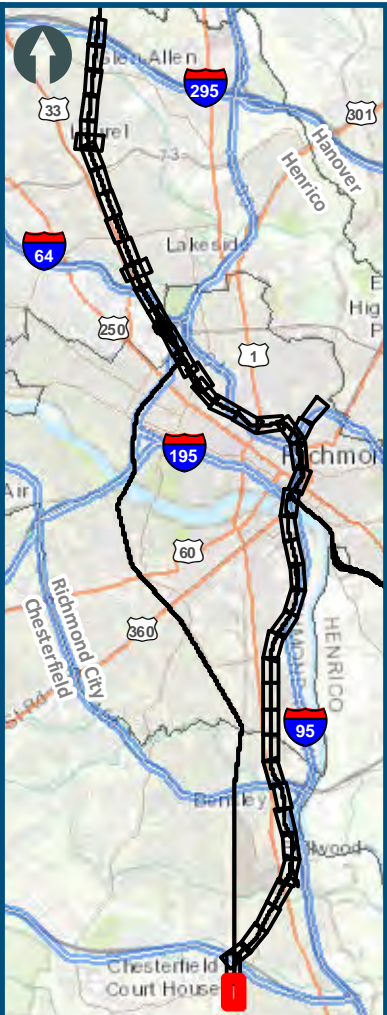
Mapbook H-3
Build Alternative 6B-S
Boulevard Station Only,
S-Line
Sheet 46 of 48



0 100 200
Feet
1 inch = 200 feet
@ 11 x 17 inches
Projection: Lambert Conformal Conic
State Plane Virginia North FIPS 4501 Feet
North American Datum of 1983
Imagery/Basemap Source: 2013-2015 VGIN
Aerial Imagery; ESRI World Transportation

- Legend**
- Permanent Limits of Disturbance
 - Temporary Limits of Disturbance
 - ROW - Proposed
 - ROW - Proposed by others
 - CSXT Mileposts
 - Track - Existing
 - Track - Shift
 - Track - Proposed
 - Track - Proposed by others
 - Track - Remove
 - Temporary Track (Shoo-Fly)
 - Crossover/Turnout - Proposed
 - Crossover/Turnout - Proposed by others
 - Crossover/Turnout - Remove
 - Walls
 - Walls - Proposed by others
 - Fence
 - Bridge
 - Bridge - Proposed by others
 - Roadway
 - Roadway - Proposed by others
 - Edge of Pavement
 - Roadway Centerline
 - Median Separators
 - Detour
 - Quad Gate
 - Locking Gate
 - SWM Facilities
 - Drainage Culvert Crossings
 - Drainage Directional Arrows
 - Stations
 - Proposed Stations
 - Station Platform - Existing
 - Station Platform - Proposed
 - Station Platform - Proposed by others
 - Station Platform - Remove
 - Building/Structure
 - CSXT ROW (County Parcel Data)
 - City/County Parcels
 - City/County Boundary

Mapbook H-3
Build Alternative 6B-S
Boulevard Station Only,
S-Line



- Legend**
- Permanent Limits of Disturbance
 - Temporary Limits of Disturbance
 - ROW - Proposed
 - ROW - Proposed by others
 - CSXT Mileposts
 - Track - Existing
 - Track - Shift
 - Track - Proposed
 - Track - Proposed by others
 - Track - Remove
 - Temporary Track (Shoo-Fly)
 - Crossover/Turnout - Proposed
 - Crossover/Turnout - Proposed by others
 - Crossover/Turnout - Remove
 - Walls
 - Walls - Proposed by others
 - Fence
 - Bridge
 - Bridge - Proposed by others
 - Roadway
 - Roadway - Proposed by others
 - Edge of Pavement
 - Roadway Centerline
 - Median Separators
 - Detour
 - Quad Gate
 - Locking Gate
 - SWM Facilities
 - Drainage Culvert Crossings
 - Drainage Directional Arrows
 - Stations
 - Proposed Stations
 - Station Platform - Existing
 - Station Platform - Proposed
 - Station Platform - Proposed by others
 - Station Platform - Remove
 - Building/Structure
 - CSXT ROW (County Parcel Data)
 - City/County Parcels
 - City/County Boundary

Mapbook H-3
Build Alternative 6B-S
Boulevard Station Only,
S-Line

Sheet 48 of 48

\\dcis-main\gis_data\GIS\Projects\011546_VA\DeptofRail-PublicTransportation\0239056_RAPS-4AltDev-ConceptEng\map_docs\mxd\011546_VA\Mapbook_H-3_Mapbook_11x17_WEB.mxd | Last Updated: 08.10.2017