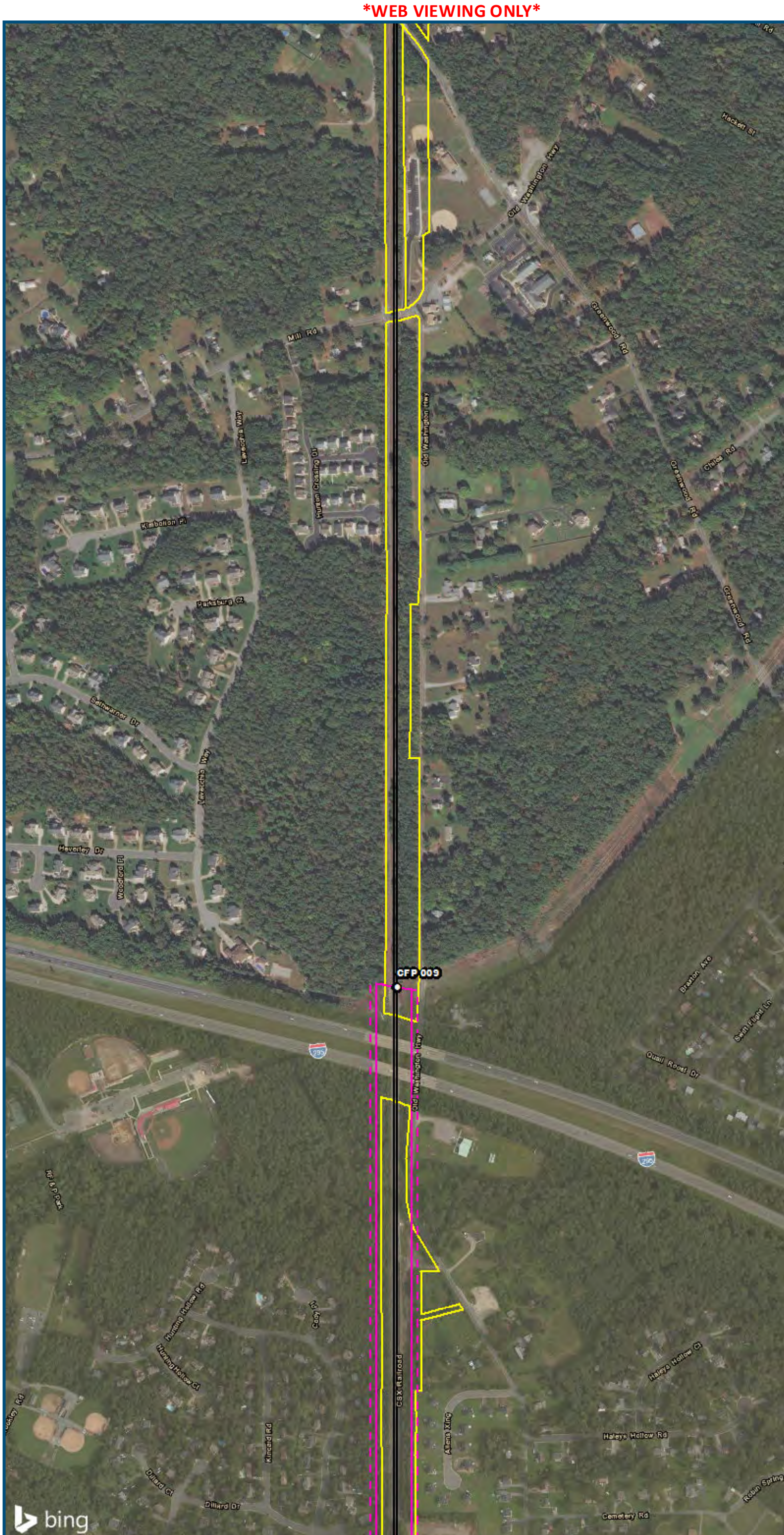

0 250 500

Feet
1 inch = 500 feet
@ 11 x 17 inches

Projection: Lambert Conformal Conic
State Plane Virginia North FIPS 4501 Feet
North American Datum of 1983
Imagery/Basemap Source: 2015 Bing
Aerial Imagery; ESRI World Transportation

Legend

- Category 2 Vibration Impact Contour
- Category 3 Vibration Impact Contour
- Category 2 Vibration Impacts
- Category 3 Vibration Impacts
- CSXT Mileposts
- Track - Existing
- Stations
- Proposed Stations
- CSXT ROW (County Parcel Data)
- City/County Boundary

Appendix W
Vibration Analysis
Alternative Areas
6B-S Line, 6D, 6F, 6G

DRPT Virginia Department of Rail and Public Transportation
U.S. Department of Transportation Federal Railroad Administration
www.DC2RVArail.com
DC TO RICHMOND SOUTHEAST HIGH SPEED RAIL

\\elts\main\gis_data\GIS\Projects\011545_VA Dept of Rails-Public Transportation\0239056_RAPS-4Alt Dev-Concept Eng\map_docs\mxd\DEIS\Tech Reports\Noise and Vibration\Web_Versions\Vibration_Area6BS_6D_6F_6G_Mapbook_11x17_WEB.mxd | Last Updated: 08.21.2017

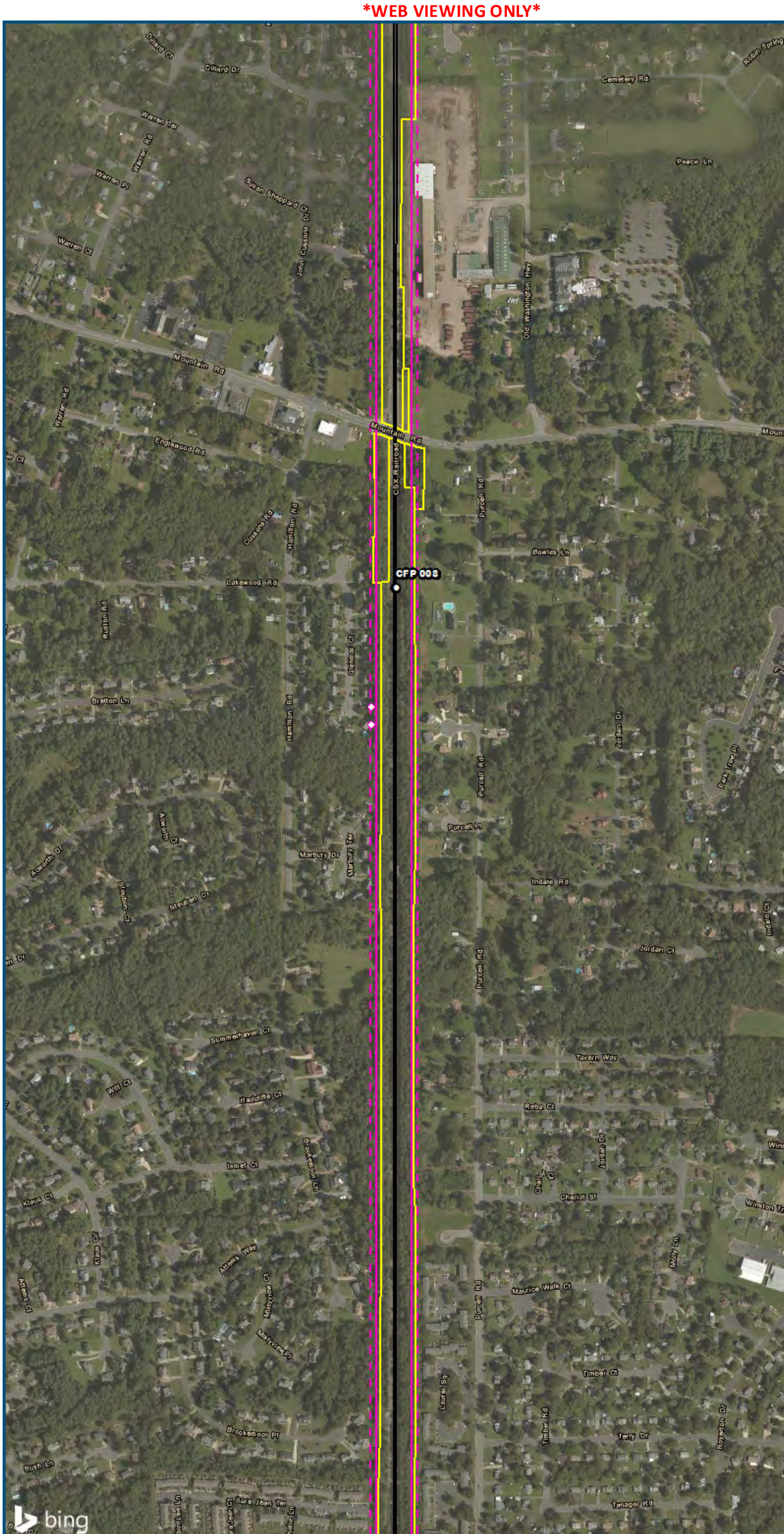

0 250 500

Feet
1 inch = 500 feet
@ 11 x 17 inches

Projection: Lambert Conformal Conic
State Plane Virginia North FIPS 4501 Feet
North American Datum of 1983
Imagery/Basemap Source: 2015 Bing
Aerial Imagery; ESRI World Transportation

Legend

- Category 2 Vibration Impact Contour
- Category 3 Vibration Impact Contour
- Category 2 Vibration Impacts
- Category 3 Vibration Impacts
- CSXT Mileposts
- Track - Existing
- Stations
- Proposed Stations
- CSXT ROW (County Parcel Data)
- City/County Boundary

Appendix W
Vibration Analysis
Alternative Areas
6B-S Line, 6D, 6F, 6G

DRPT Virginia Department of Rail and Public Transportation
U.S. Department of Transportation
Federal Railroad Administration
www.DC2RVArail.com
DC TO RICHMOND SOUTHEAST HIGH SPEED RAIL

\\cts\main\gis_data\GIS\Projects\011545_VADeptofRail-PublicTransportation\0239056_RAPS-4AltDev-ConceptEng\map_docs\mxd\DEIS\Tech Reports\NoiseandVibrationWeb_Versions\Vibration_Area6BS_6D_6F_6G_Mapbook_11x17_WEB.mxd | Last Updated: 08.21.2017

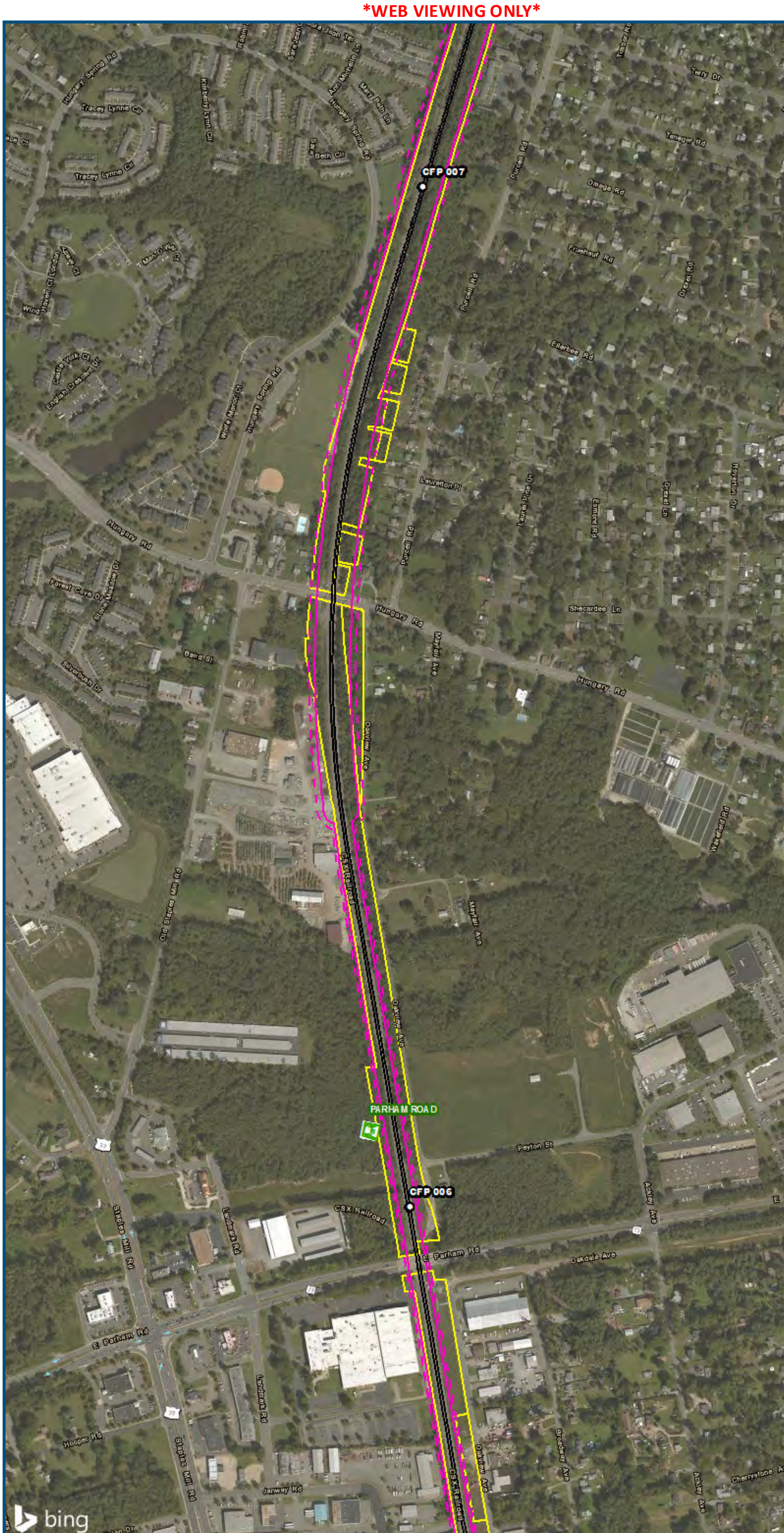

0 250 500

Feet
1 inch = 500 feet
@ 11 x 17 inches

Projection: Lambert Conformal Conic
State Plane Virginia North FIPS 4501 Feet
North American Datum of 1983
Imagery/Basemap Source: 2015 Bing
Aerial Imagery; ESRI World Transportation

Legend

- Category 2 Vibration Impact Contour
- Category 3 Vibration Impact Contour
- Category 2 Vibration Impacts
- Category 3 Vibration Impacts
- CSXT Mileposts
- Track - Existing
- Stations
- Proposed Stations
- CSXT ROW (County Parcel Data)
- City/County Boundary

Appendix W
Vibration Analysis
Alternative Areas
6B-S Line, 6D, 6F, 6G

DRPT Virginia Department of Rail and Public Transportation
U.S. Department of Transportation Federal Railroad Administration
www.DC2RVArail.com
DC TO RICHMOND SOUTHEAST HIGH SPEED RAIL

\\cltsmain\gis_data\GIS\Projects\011545_VADeptofRails-PublicTransportation\0239056_RAPS-4AltDev-ConceptEng\map_docs\mxd\DEIS\Tech Reports\NoiseandVibrationWeb_Versions\Vibration_Area6BS_6D_6F_6G_Mapbook_11x17_WEB.mxd | Last Updated: 08.21.2017

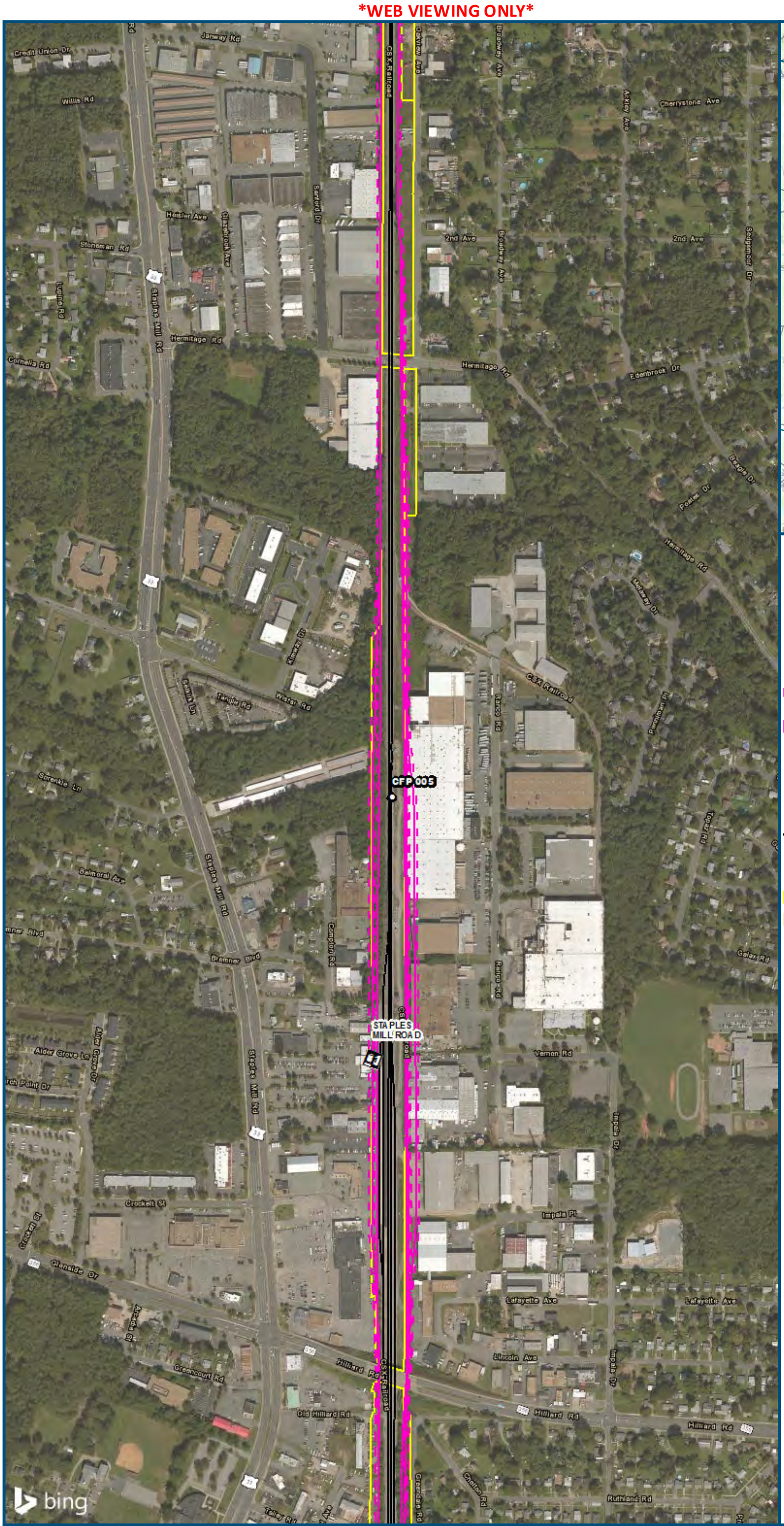

0 250 500

Feet
1 inch = 500 feet
@ 11 x 17 inches

Projection: Lambert Conformal Conic
State Plane Virginia North FIPS 4501 Feet
North American Datum of 1983
Imagery/Basemap Source: 2015 Bing
Aerial Imagery; ESRI World Transportation

Legend

- Category 2 Vibration Impact Contour
- Category 3 Vibration Impact Contour
- Category 2 Vibration Impacts
- Category 3 Vibration Impacts
- CSXT Mileposts
- Track - Existing
- Stations
- Proposed Stations
- CSXT ROW (County Parcel Data)
- City/County Boundary

Appendix W
Vibration Analysis
Alternative Areas
6B-S Line, 6D, 6F, 6G

DRPT Virginia Department of Rail and Public Transportation
U.S. Department of Transportation Federal Railroad Administration
www.DC2RVArail.com
DC TO RICHMOND SOUTHEAST HIGH SPEED RAIL

\\dlts\main\gis_data\GIS\Projects\011545_VADeptofRails-PublicTransportation\0239056_RAPS-4AltDev-ConceptEng\map_docs\mxd\DEIS\Tech Reports\NoiseandVibrationWeb_Versions\Vibration_Area6BS_6D_6F_6G_Mapbook_11x17_WEB.mxd | Last Updated: 08.21.2017

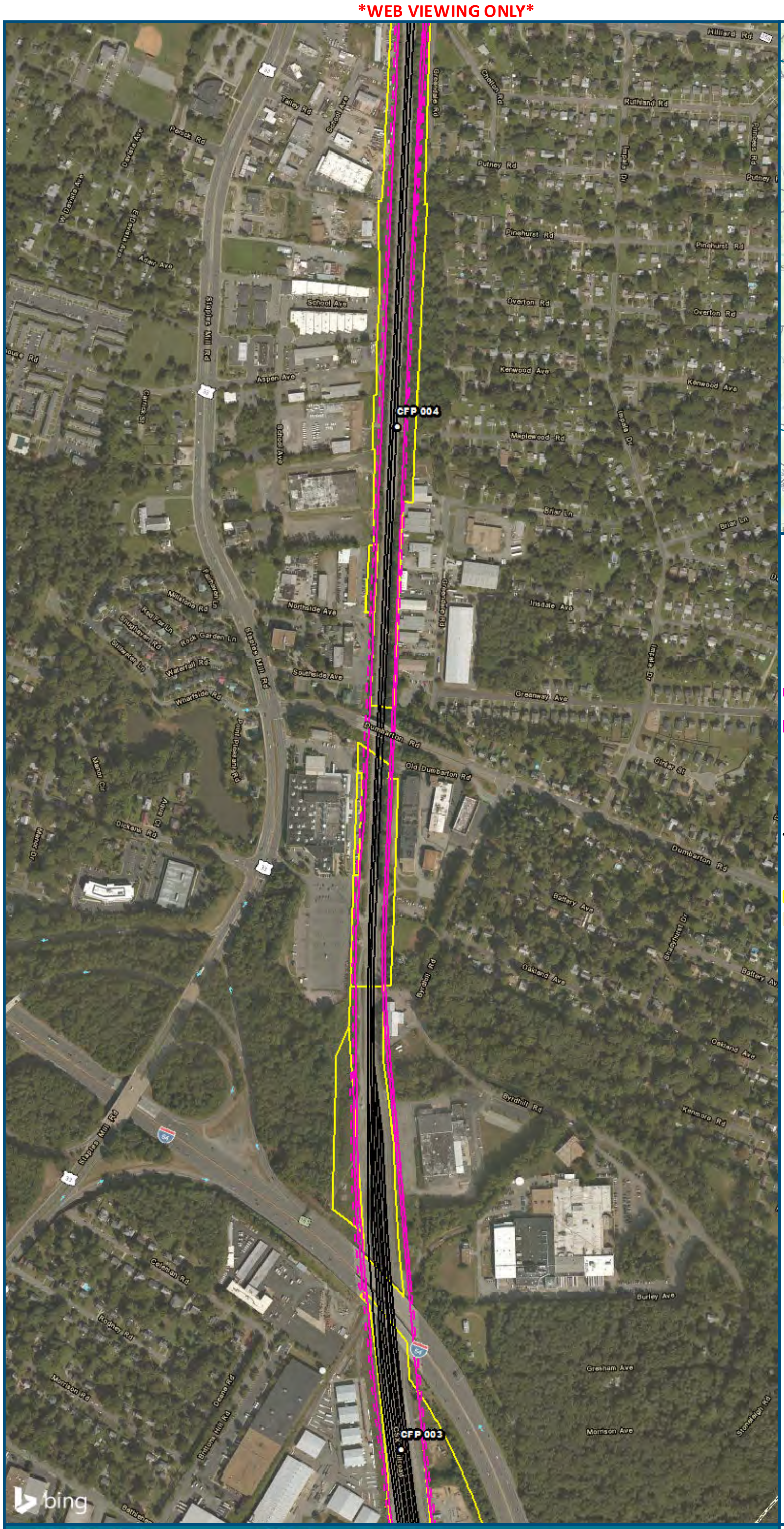

0 250 500

Feet
1 inch = 500 feet
@ 11 x 17 inches

Projection: Lambert Conformal Conic
State Plane Virginia North FIPS 4501 Feet
North American Datum of 1983
Imagery/Basemap Source: 2015 Bing
Aerial Imagery; ESRI World Transportation

Legend

- Category 2 Vibration Impact Contour
- Category 3 Vibration Impact Contour
- Category 2 Vibration Impacts
- Category 3 Vibration Impacts
- CSXT Mileposts
- Track - Existing
- Stations
- Proposed Stations
- CSXT ROW (County Parcel Data)
- City/County Boundary

Appendix W
Vibration Analysis
Alternative Areas
6B-S Line, 6D, 6F, 6G

DRPT Virginia Department of Rail and Public Transportation
U.S. Department of Transportation Federal Railroad Administration
www.DC2RVArail.com
DC TO RICHMOND SOUTHEAST HIGH SPEED RAIL

\\cts\main\gis_data\GIS\Projects\011545_VADeptofRails-PublicTransportation\0239056_RAPS-4AltDev-ConceptEng\map_docs\mxd\DEIS\Tech Reports\NoiseandVibration\Web_Versions\Vibration_Area6BS_6D_6F_6G_Mapbook_11x17_WEB.mxd | Last Updated: 08.21.2017

WEB VIEWING ONLY

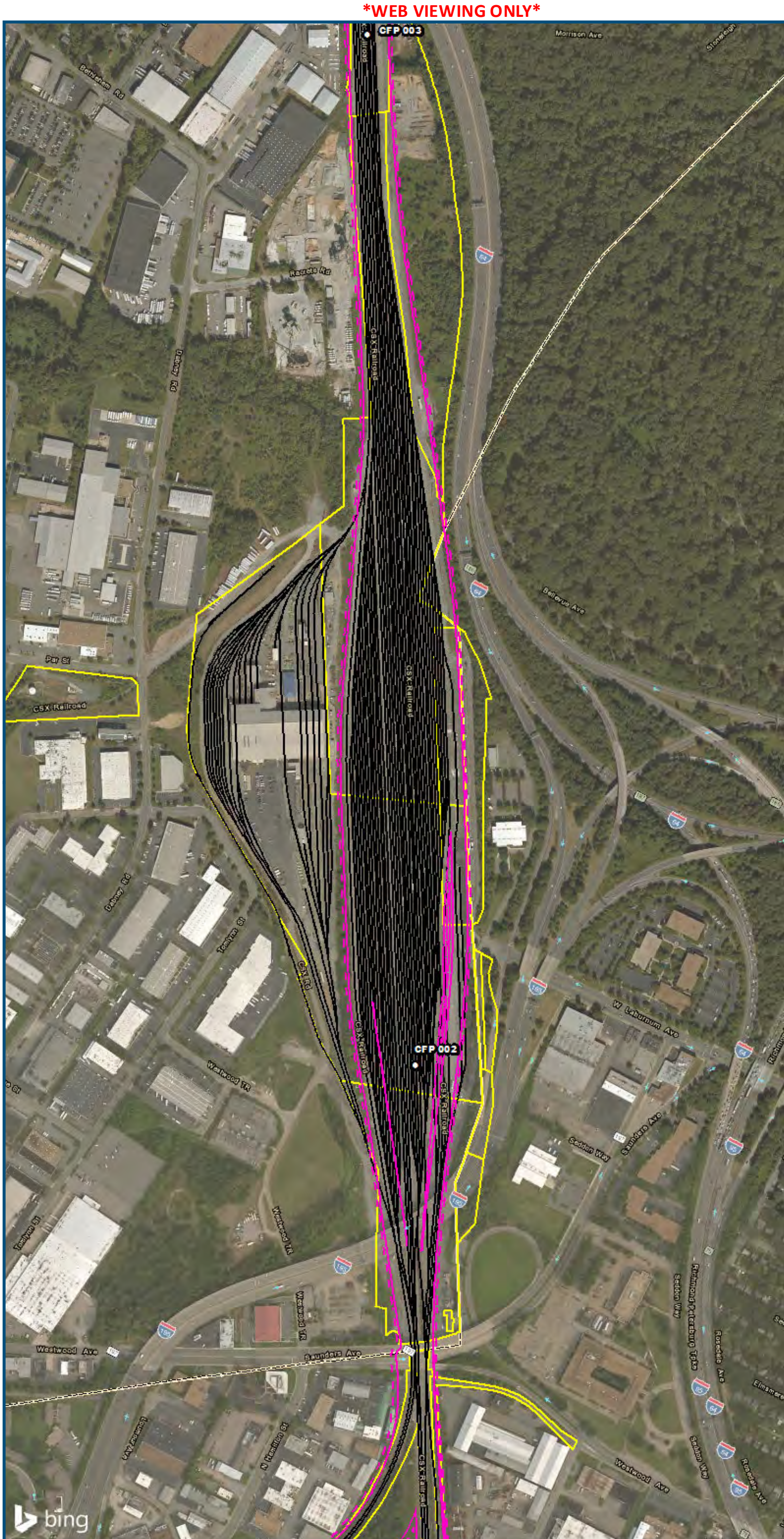

0 250 500

Feet
1 inch = 500 feet
@ 11 x 17 inches

Projection: Lambert Conformal Conic
State Plane Virginia North FIPS 4501 Feet
North American Datum of 1983
Imagery/Basemap Source: 2015 Bing
Aerial Imagery; ESRI World Transportation

Legend

- Category 2 Vibration Impact Contour
- Category 3 Vibration Impact Contour
- Category 2 Vibration Impacts
- Category 3 Vibration Impacts
- CSXT Mileposts
- Track - Existing
- Stations
- Proposed Stations
- CSXT ROW (County Parcel Data)
- City/County Boundary

Appendix W
Vibration Analysis
Alternative Areas
6B-S Line, 6D, 6F, 6G

DRPT Virginia Department of Rail and Public Transportation
U.S. Department of Transportation Federal Railroad Administration
www.DC2RVArail.com
DC TO RICHMOND SOUTHEAST HIGH SPEED RAIL

\\dfs\main\gis_data\GIS\Projects\0115245_VADeptofRails-PublicTransportation\0239056_RAPS-4AltDev-ConceptEng\map_docs\mxd\DEIS\Tech Reports\NoiseandVibrationWeb_Versions\Vibration_Area6BS_6D_6F_6G_Mapbook_11x17_WEB.mxd | Last Updated: 08.21.2017

WEB VIEWING ONLY

WEB VIEWING ONLY

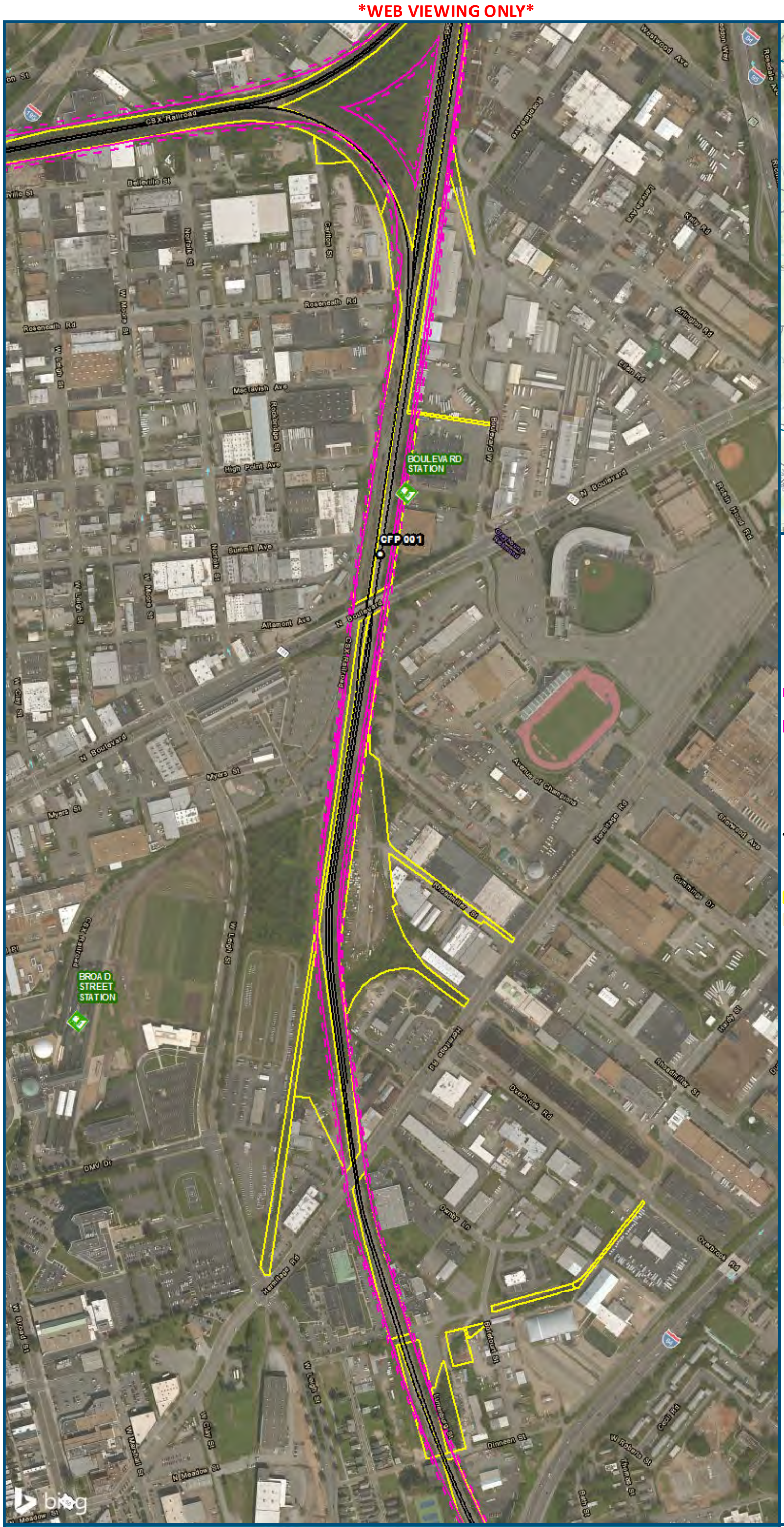

Appendix W
Vibration Analysis
Alternative Areas
6B-S Line, 6D, 6F, 6G

Sheet 7 of 29

DRPT Virginia Department of Rail and Public Transportation

U.S. Department of Transportation
Federal Railroad Administration

www.DC2RVArail.com

DC TO RICHMOND SOUTHEAST HIGH SPEED RAIL

\\cts\main\gis_data\GIS\Projects\011545_VADeptofRails-PublicTransportation\0239056_RAPS-4AltDev-ConceptEng\map_docs\mxd\DEIS\Tech Reports\NoiseandVibration\Web_Versions\Vibration_Area6BS_6D_6F_6G_Mapbook_11x17_WEB.mxd | Last Updated: 08.21.2017

WEB VIEWING ONLY

WEB VIEWING ONLY

0 250 500

Feet
1 inch = 500 feet
@ 11 x 17 inches

Projection: Lambert Conformal Conic
State Plane Virginia North FIPS 4501 Feet
North American Datum of 1983
Imagery/Basemap Source: 2015 Bing
Aerial Imagery; ESRI World Transportation

Legend

- Category 2 Vibration Impact Contour
- Category 3 Vibration Impact Contour
- Category 2 Vibration Impacts
- Category 3 Vibration Impacts
- CSXT Mileposts
- Track - Existing
- Stations
- Proposed Stations
- CSXT ROW (County Parcel Data)
- City/County Boundary

Appendix W
Vibration Analysis
Alternative Areas
6B-S Line, 6D, 6F, 6G

DRPT Virginia Department of Rail and Public Transportation
U.S. Department of Transportation Federal Railroad Administration
www.DC2RVArail.com
DC TO RICHMOND SOUTHEAST HIGH SPEED RAIL

\\cltsmain\gis_data\GIS\Projects\011545_VADeptofRails-PublicTransportation\0239056_RAPS-4AltDev-ConceptEng\map_docs\mxd\DEIS\Tech Reports\NoiseandVibration\Web_Versions\Vibration_Area6BS_6D_6F_6G_Mapbook_11x17_WEB.mxd | Last Updated: 08.21.2017

WEB VIEWING ONLY

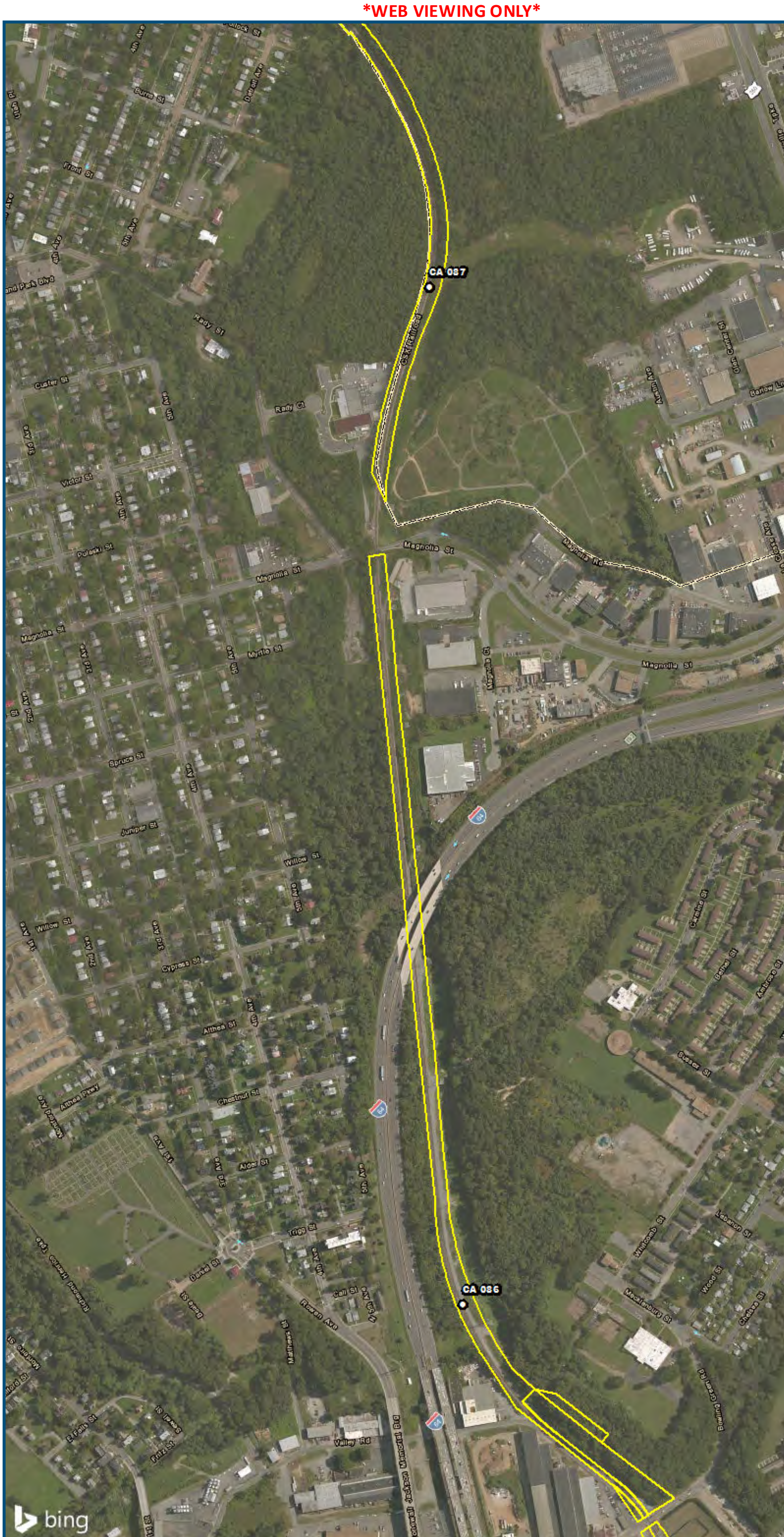

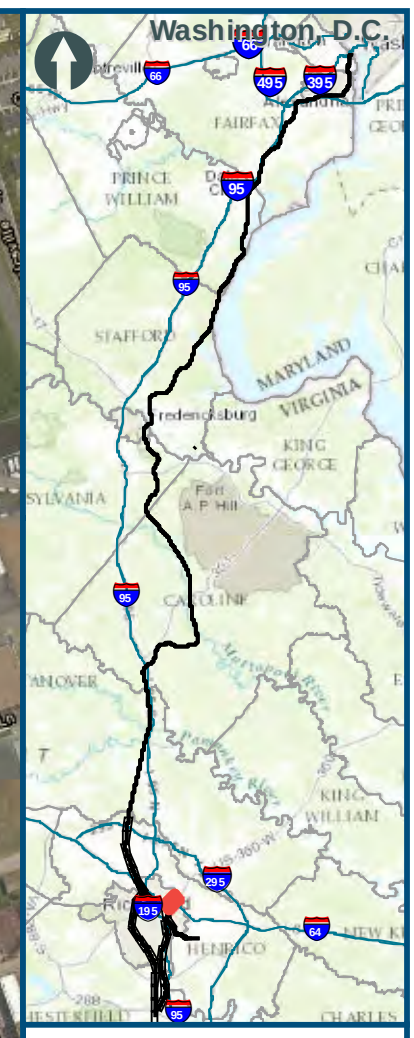

0 250 500

Feet
1 inch = 500 feet
@ 11 x 17 inches

Projection: Lambert Conformal Conic
State Plane Virginia North FIPS 4501 Feet
North American Datum of 1983
Imagery/Basemap Source: 2015 Bing
Aerial Imagery; ESRI World Transportation

Legend

- Category 2 Vibration Impact Contour
- Category 3 Vibration Impact Contour
- Category 2 Vibration Impacts
- Category 3 Vibration Impacts
- CSXT Mileposts
- Track - Existing
- Stations
- Proposed Stations
- CSXT ROW (County Parcel Data)
- City/County Boundary

Appendix W
Vibration Analysis
Alternative Areas
6B-S Line, 6D, 6F, 6G

DRPT Virginia Department of Rail and Public Transportation
U.S. Department of Transportation Federal Railroad Administration
www.DC2RVArail.com
DC TO RICHMOND SOUTHEAST HIGH SPEED RAIL

\\cits\main\gis_data\GIS\Projects\011545_VADeptofRails-PublicTransportation\0239056_RAPS-4AltDev-ConceptEng\map_docs\mxd\DEIS\Tech Reports\Noise and Vibration\Web_Versions\Vibration_Area6BS_6D_6F_6G_Mapbook_11x17_WEB.mxd | Last Updated: 08.21.2017

WEB VIEWING ONLY

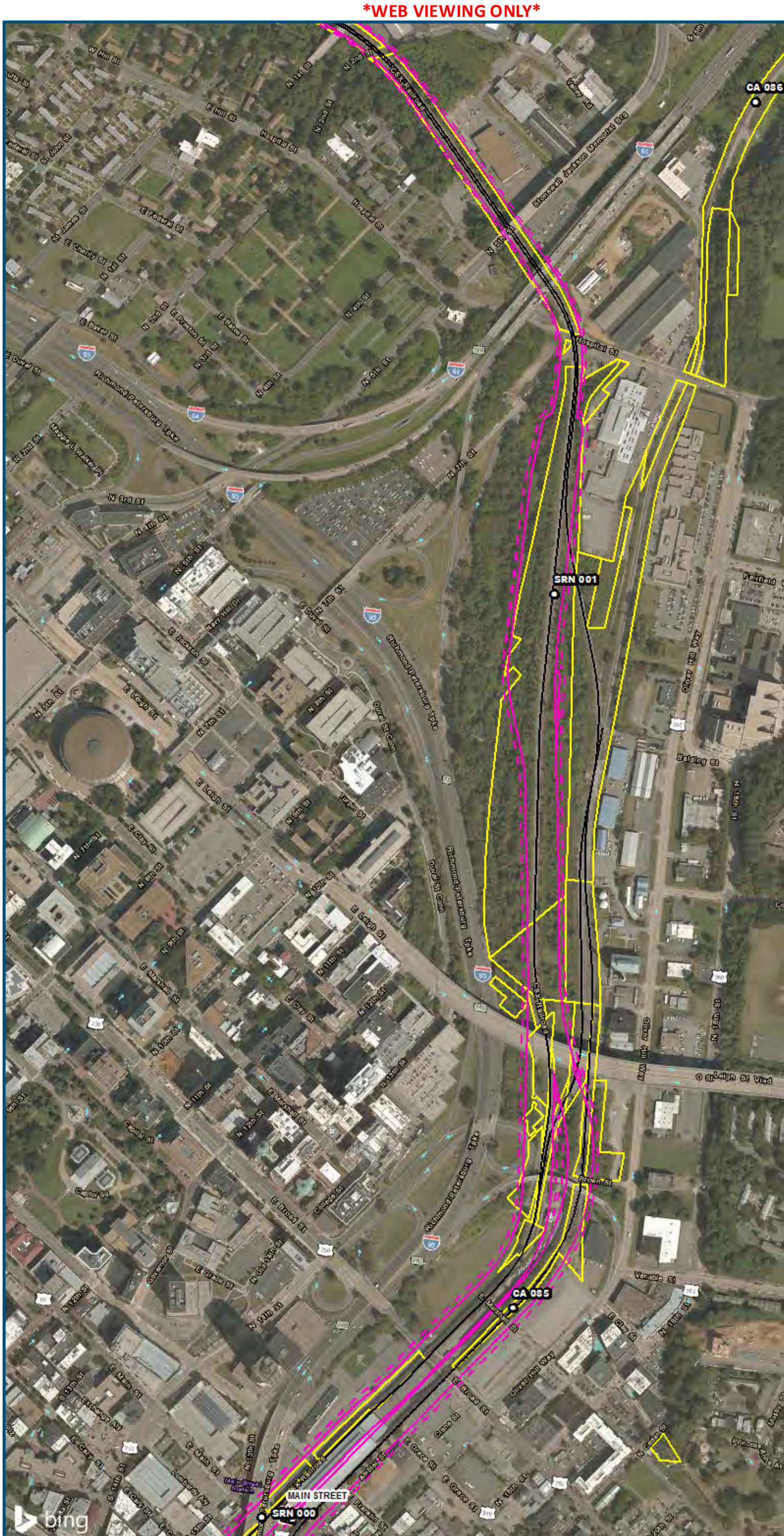

Legend

- Category 2 Vibration Impact Contour
- Category 3 Vibration Impact Contour
- Category 2 Vibration Impacts
- Category 3 Vibration Impacts
- CSXT Mileposts
- Track - Existing
- Stations
- Proposed Stations
- CSXT ROW (County Parcel Data)
- City/County Boundary

Appendix W
Vibration Analysis
Alternative Areas
6B-S Line, 6D, 6F, 6G

DRPT Virginia Department of Rail and Public Transportation
U.S. Department of Transportation Federal Railroad Administration
www.DC2RVArail.com
DC TO RICHMOND SOUTHEAST HIGH SPEED RAIL

\\dts\main\gis_data\GIS\Projects\011545_VADeptofRails-PublicTransportation\0239056_RAPS-4AltDev-ConceptEng\map_docs\mxd\DEIS\Tech Reports\NoiseandVibration\Web_Versions\Vibration_Area6BS_6D_6F_6G_Mapbook_11x17_WEB.mxd | Last Updated: 08.21.2017

WEB VIEWING ONLY

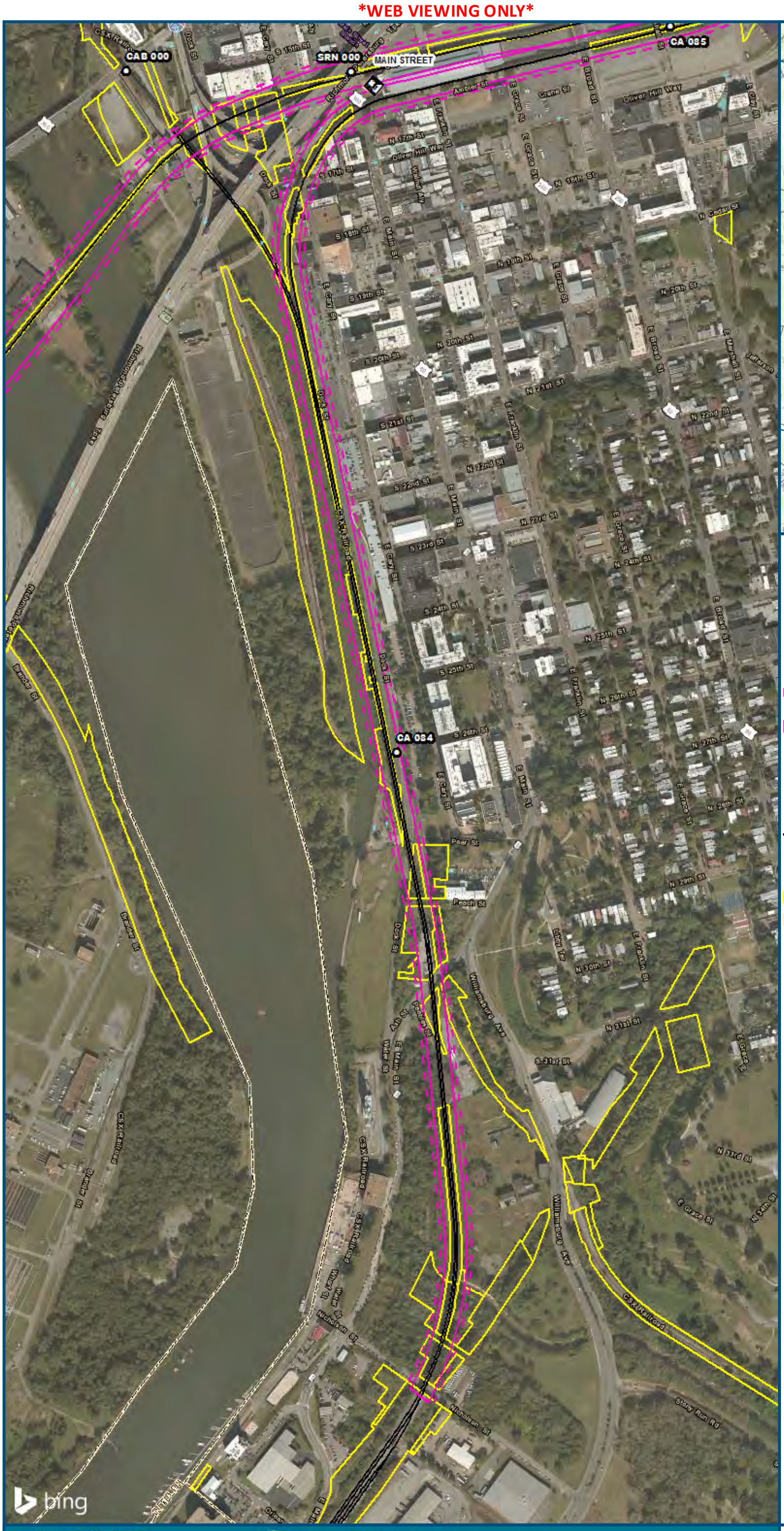

0 250 500

Feet
1 inch = 500 feet
@ 11 x 17 inches

Projection: Lambert Conformal Conic
State Plane Virginia North FIPS 4501 Feet
North American Datum of 1983
Imagery/Basemap Source: 2015 Bing
Aerial Imagery; ESRI World Transportation

Legend

- Category 2 Vibration Impact Contour
- Category 3 Vibration Impact Contour
- Category 2 Vibration Impacts
- Category 3 Vibration Impacts
- CSXT Mileposts
- Track - Existing
- Stations
- Proposed Stations
- CSXT ROW (County Parcel Data)
- City/County Boundary

Appendix W
Vibration Analysis
Alternative Areas
6B-S Line, 6D, 6F, 6G

DRPT Virginia Department of Rail and Public Transportation
U.S. Department of Transportation Federal Railroad Administration
www.DC2RVArail.com
DC TO RICHMOND SOUTHEAST HIGH SPEED RAIL

\\dfs.main\gis_data\GIS\Projects\011545_VA DeptofRails-PublicTransportation\0239056_RAPS-4AltDev-ConceptEng\map_docs\mxd\DEIS\Tech Reports\NoiseandVibration\Web_Versions\Vibration_Area6BS_6D_6F_6G_Mapbook_11x17_WEB.mxd | Last Updated: 08.21.2017

WEB VIEWING ONLY

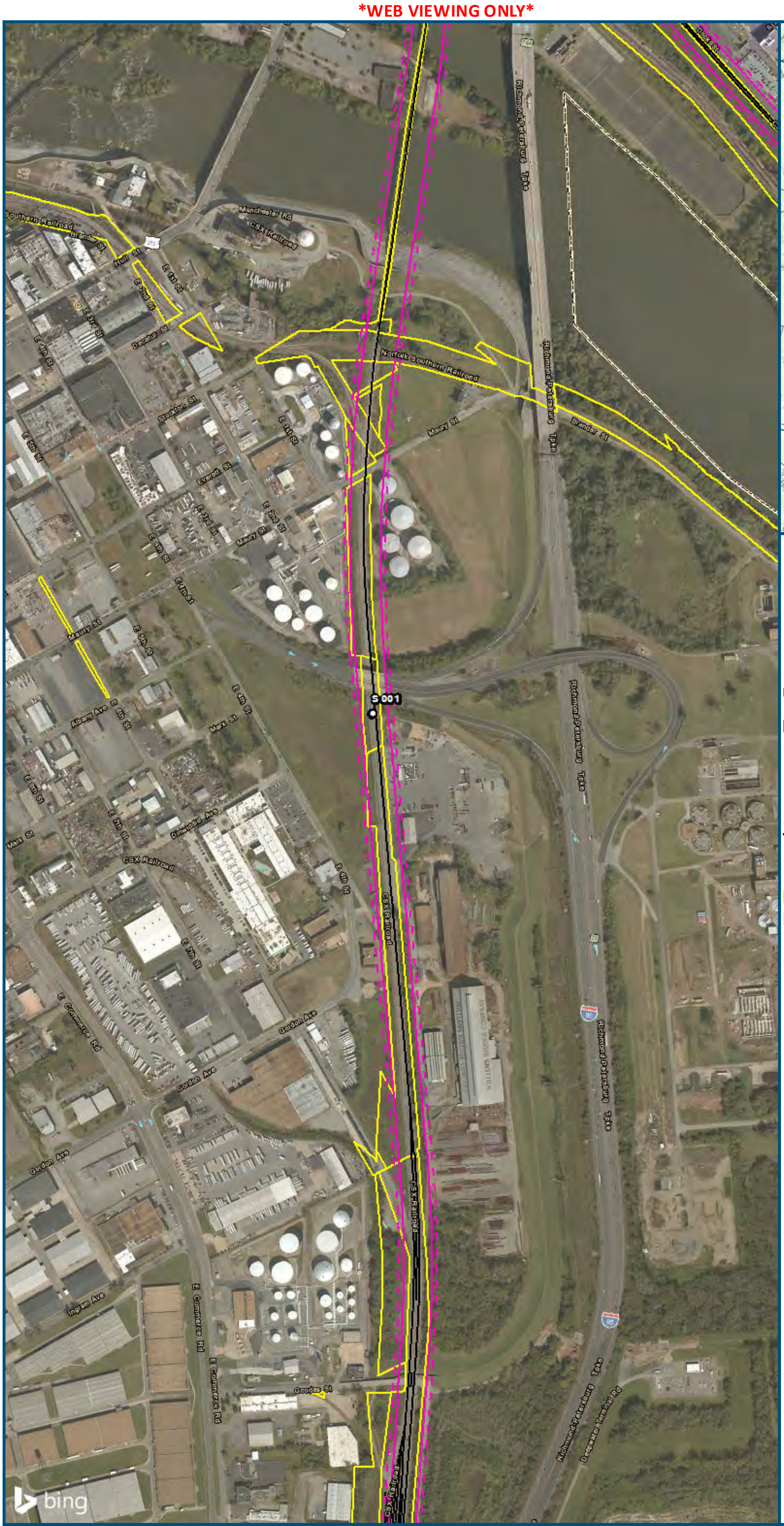

0 250 500

Feet
1 inch = 500 feet
@ 11 x 17 inches

Projection: Lambert Conformal Conic
State Plane Virginia North FIPS 4501 Feet
North American Datum of 1983
Imagery/Basemap Source: 2015 Bing
Aerial Imagery; ESRI World Transportation

Legend

- Category 2 Vibration Impact Contour
- Category 3 Vibration Impact Contour
- Category 2 Vibration Impacts
- Category 3 Vibration Impacts
- CSXT Mileposts
- Track - Existing
- Stations
- Proposed Stations
- CSXT ROW (County Parcel Data)
- City/County Boundary

Appendix W
Vibration Analysis
Alternative Areas
6B-S Line, 6D, 6F, 6G

DRPT Virginia Department of Rail and Public Transportation
U.S. Department of Transportation Federal Railroad Administration
www.DC2RVArail.com
DC TO RICHMOND SOUTHEAST HIGH SPEED RAIL

\\cits\main\gis_data\GIS\Projects\011545_VADeptofRails-PublicTransportation\0239056_RAPS-4AltDev-ConceptEng\map_docs\mxd\DEIS\Tech Reports\NoiseandVibration\Web_Versions\Vibration_Area6BS_6D_6F_6G_Mapbook_11x17_WEB.mxd | Last Updated: 08.21.2017

WEB VIEWING ONLY

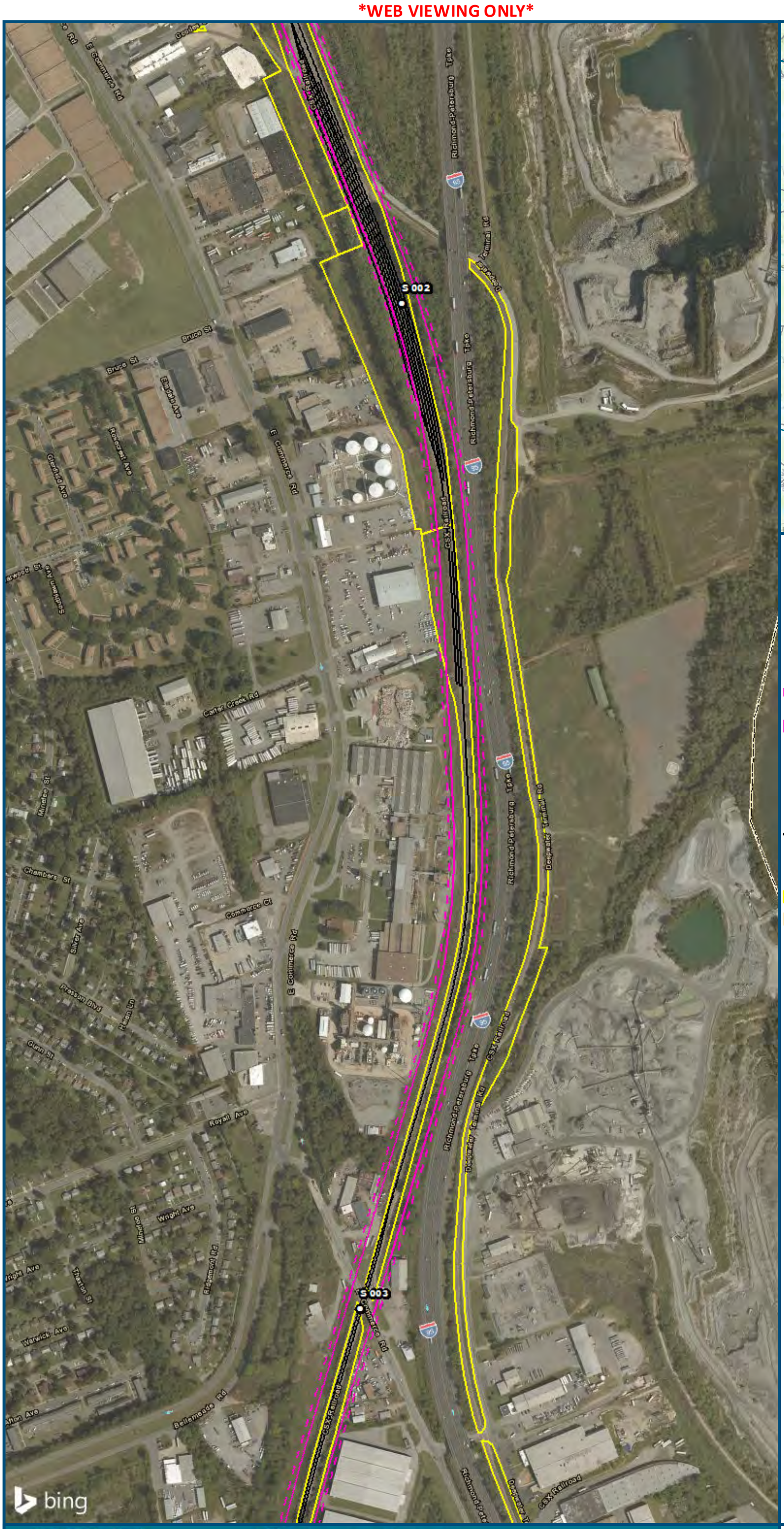

0 250 500

Feet
1 inch = 500 feet
@ 11 x 17 inches

Projection: Lambert Conformal Conic
State Plane Virginia North FIPS 4501 Feet
North American Datum of 1983
Imagery/Basemap Source: 2015 Bing
Aerial Imagery; ESRI World Transportation

Legend

- Category 2 Vibration Impact Contour
- Category 3 Vibration Impact Contour
- Category 2 Vibration Impacts
- Category 3 Vibration Impacts
- CSXT Mileposts
- Track - Existing
- Stations
- Proposed Stations
- CSXT ROW (County Parcel Data)
- City/County Boundary

Appendix W
Vibration Analysis
Alternative Areas
6B-S Line, 6D, 6F, 6G

DRPT Virginia Department of Rail and Public Transportation
U.S. Department of Transportation Federal Railroad Administration
www.DC2RVArail.com
DC TO RICHMOND SOUTHEAST HIGH SPEED RAIL

\\cltsmain\gis_data\GIS\Projects\011545_VA Dept of Rails-Public Transportation\0239056_RAPS-4Alt Dev-Concept Eng\map_docs\mxd\DEIS\Tech Reports\Noise and Vibration\Web_Versions\Vibration_Area6BS_6D_6F_6G_Mapbook_11x17_WEB.mxd | Last Updated: 08.21.2017

WEB VIEWING ONLY

0 250 500

Feet
1 inch = 500 feet
@ 11 x 17 inches

Projection: Lambert Conformal Conic
State Plane Virginia North FIPS 4501 Feet
North American Datum of 1983
Imagery/Basemap Source: 2015 Bing
Aerial Imagery; ESRI World Transportation

Legend

- Category 2 Vibration Impact Contour
- Category 3 Vibration Impact Contour
- Category 2 Vibration Impacts
- Category 3 Vibration Impacts
- CSXT Mileposts
- Track - Existing
- Stations
- Proposed Stations
- CSXT ROW (County Parcel Data)
- City/County Boundary

Appendix W
Vibration Analysis
Alternative Areas
6B-S Line, 6D, 6F, 6G

DRPT Virginia Department of Rail and Public Transportation
U.S. Department of Transportation Federal Railroad Administration
www.DC2RVArail.com
DC TO RICHMOND SOUTHEAST HIGH SPEED RAIL

\\dts\main\gis_data\GIS\Projects\011545_VADeptofRails-PublicTransportation\0239056_RAPS-4AltDev-ConceptEng\map_docs\mxd\DEIS\Tech Reports\NoiseandVibration\Web_Versions\Vibration_Area6BS_6D_6F_6G_Mapbook_11x17_WEB.mxd | Last Updated: 08.21.2017

WEB VIEWING ONLY

WEB VIEWING ONLY

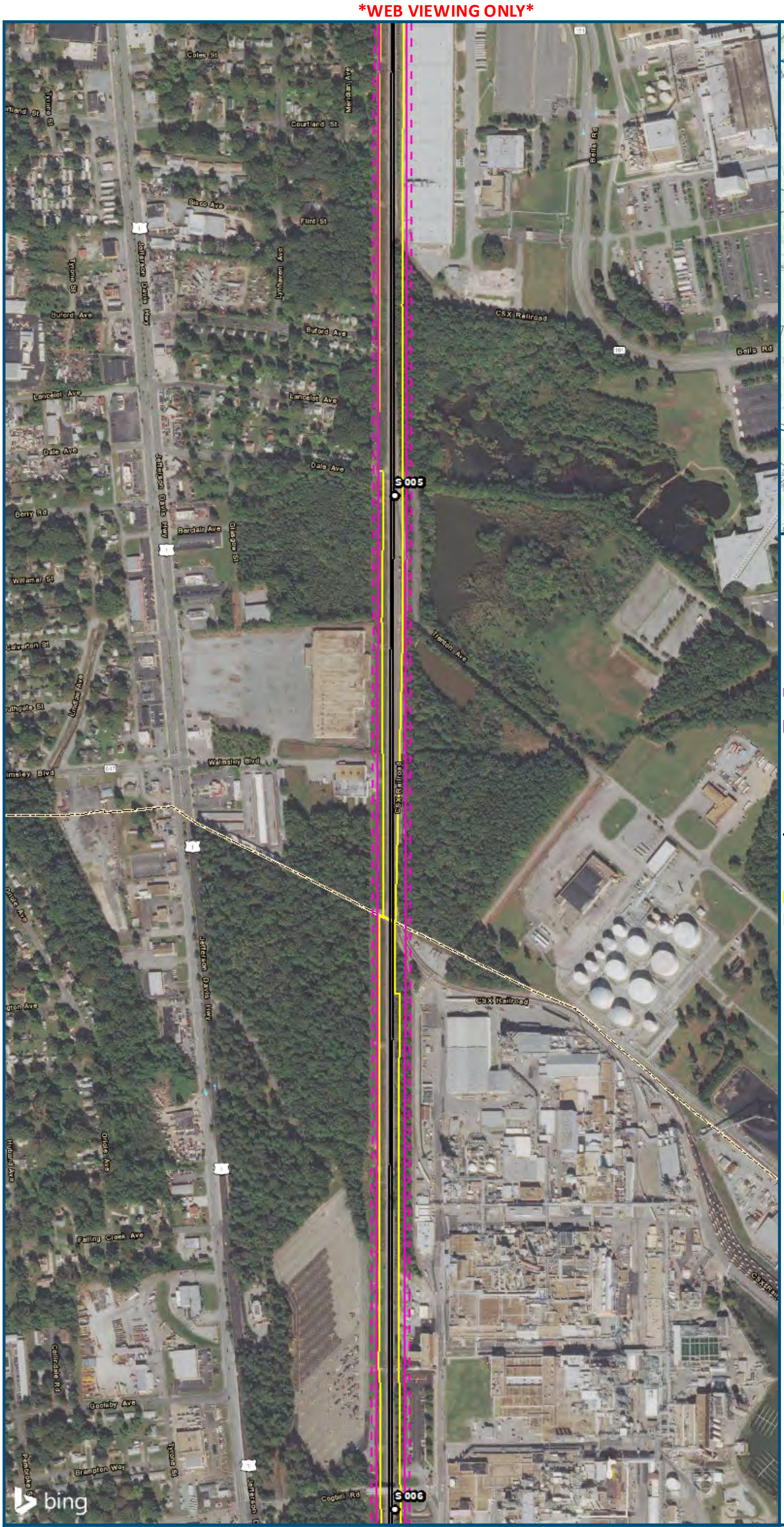

0 250 500

Feet
1 inch = 500 feet
@ 11 x 17 inches

Projection: Lambert Conformal Conic
State Plane Virginia North FIPS 4501 Feet
North American Datum of 1983
Imagery/Basemap Source: 2015 Bing
Aerial Imagery; ESRI World Transportation

Legend

- Category 2 Vibration Impact Contour
- Category 3 Vibration Impact Contour
- Category 2 Vibration Impacts
- Category 3 Vibration Impacts
- CSXT Mileposts
- Track - Existing
- Stations
- Proposed Stations
- CSXT ROW (County Parcel Data)
- City/County Boundary

Appendix W
Vibration Analysis
Alternative Areas
6B-S Line, 6D, 6F, 6G

DRPT Virginia Department of Rail and Public Transportation
U.S. Department of Transportation Federal Railroad Administration
www.DC2RVArail.com
DC TO RICHMOND SOUTHEAST HIGH SPEED RAIL

\\cfs\main\gis_data\GIS\Projects\011545_VADeptofRails-PublicTransportation\0239056_RAPS-4AltDev-ConceptEng\map_docs\mxd\DEIS\Tech Reports\NoiseandVibrationWeb_Versions\Vibration_Area6BS_6D_6F_6G_Mapbook_11x17_WEB.mxd | Last Updated: 08.21.2017

WEB VIEWING ONLY

WEB VIEWING ONLY

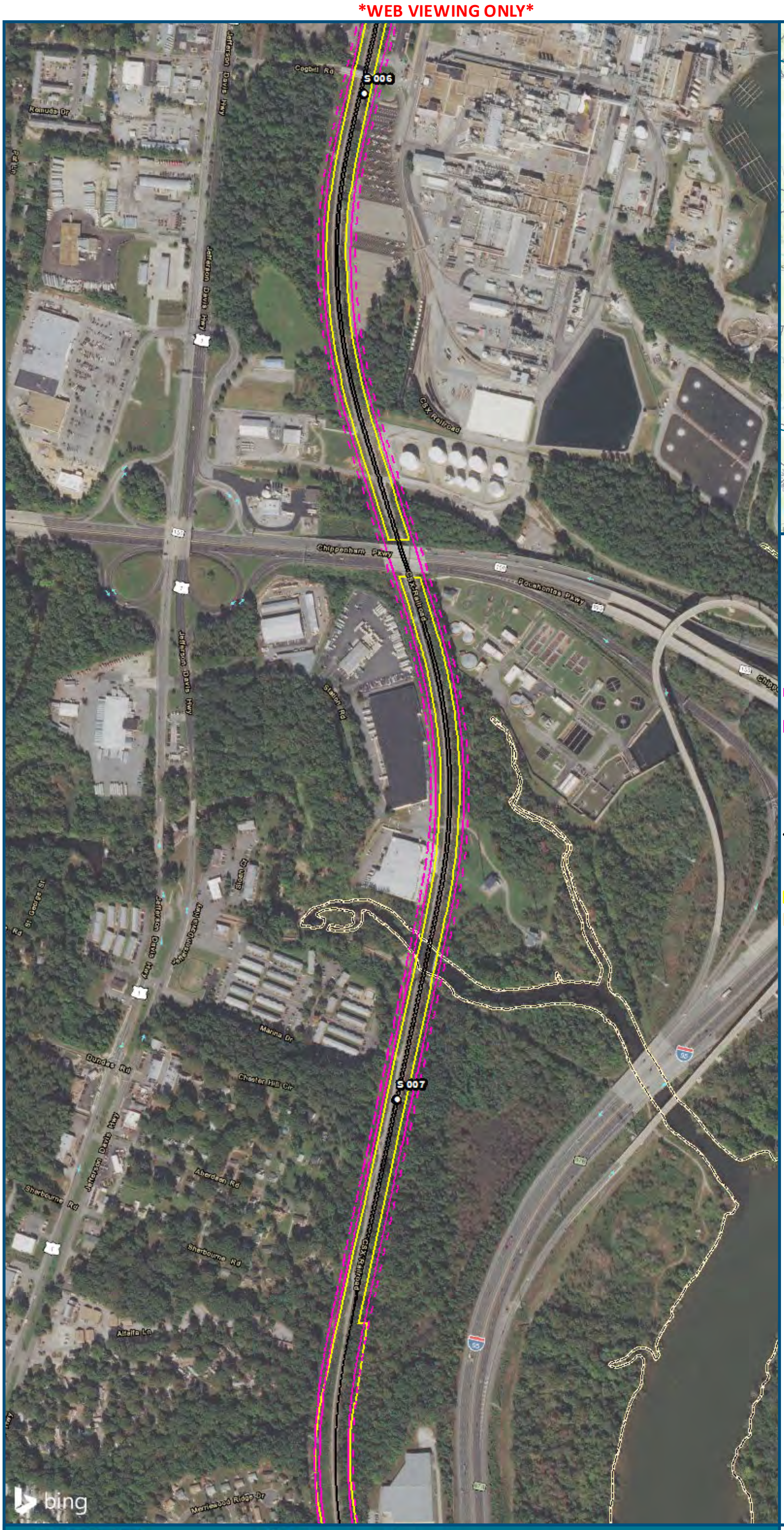

0 250 500

Feet
1 inch = 500 feet
@ 11 x 17 inches

Projection: Lambert Conformal Conic
State Plane Virginia North FIPS 4501 Feet
North American Datum of 1983
Imagery/Basemap Source: 2015 Bing
Aerial Imagery; ESRI World Transportation

Legend

- Category 2 Vibration Impact Contour
- Category 3 Vibration Impact Contour
- Category 2 Vibration Impacts
- Category 3 Vibration Impacts
- CSXT Mileposts
- Track - Existing
- Stations
- Proposed Stations
- CSXT ROW (County Parcel Data)
- City/County Boundary

Appendix W
Vibration Analysis
Alternative Areas
6B-S Line, 6D, 6F, 6G

DRPT Virginia Department of Rail and Public Transportation
U.S. Department of Transportation Federal Railroad Administration
www.DC2RVArail.com
DC TO RICHMOND SOUTHEAST HIGH SPEED RAIL

\\dts\main\gis_data\GIS\Projects\011545_VA Dept of Rails-Public Transportation\0239056_RAPS-4Alt Dev-ConceptEng\map_docs\mxd\DEIS\Tech Reports\Noise and Vibration\Web_Versions\Vibration_Area6BS_6D_6F_6G_Mapbook_11x17_WEB.mxd | Last Updated: 08.21.2017

WEB VIEWING ONLY

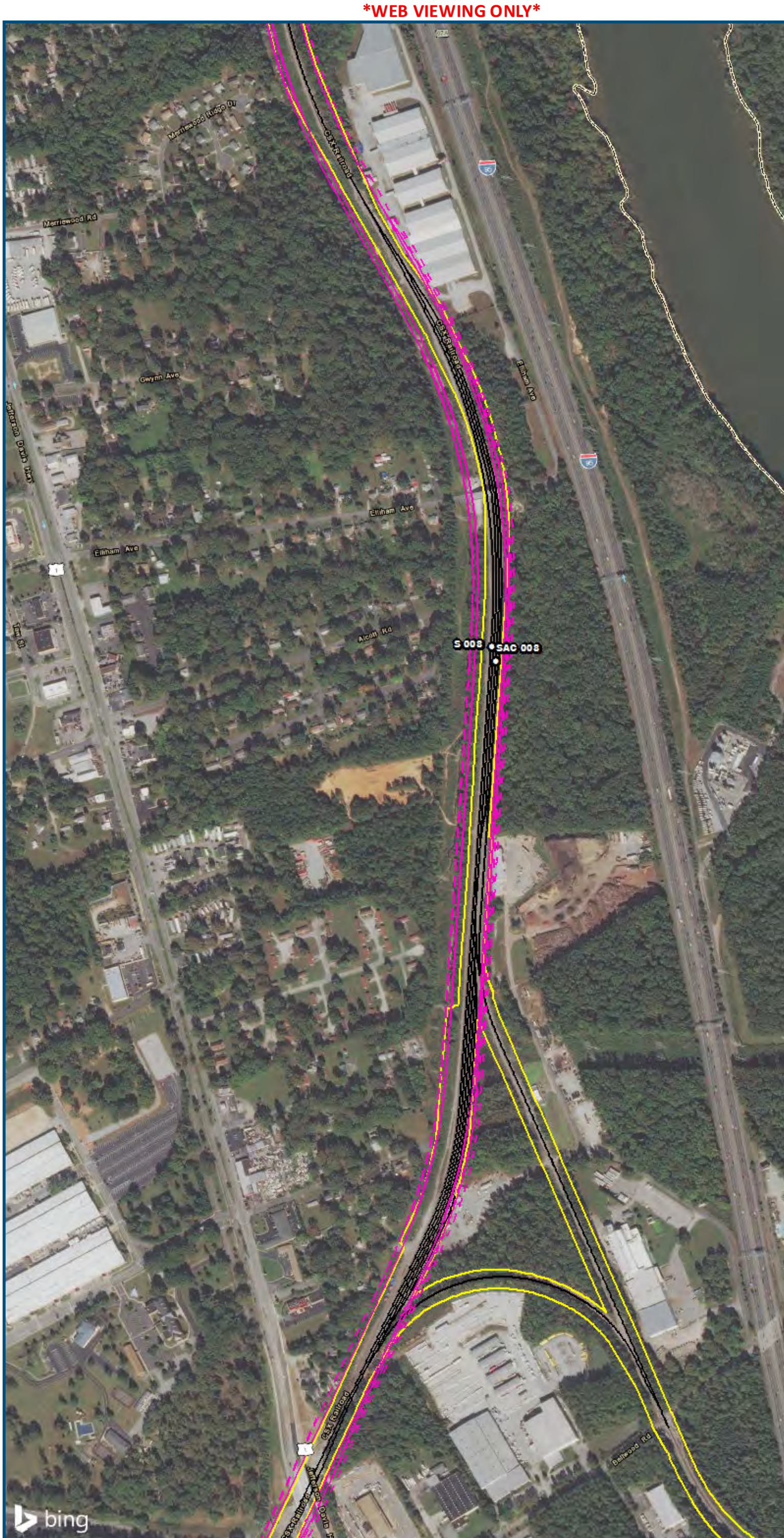

0 250 500

Feet
1 inch = 500 feet
@ 11 x 17 inches

Projection: Lambert Conformal Conic
State Plane Virginia North FIPS 4501 Feet
North American Datum of 1983
Imagery/Basemap Source: 2015 Bing
Aerial Imagery; ESRI World Transportation

Legend

- Category 2 Vibration Impact Contour
- Category 3 Vibration Impact Contour
- Category 2 Vibration Impacts
- Category 3 Vibration Impacts
- CSXT Mileposts
- Track - Existing
- Stations
- Proposed Stations
- CSXT ROW (County Parcel Data)
- City/County Boundary

Appendix W
Vibration Analysis
Alternative Areas
6B-S Line, 6D, 6F, 6G

DRPT Virginia Department of Rail and Public Transportation
U.S. Department of Transportation Federal Railroad Administration
www.DC2RVArail.com
DC TO RICHMOND SOUTHEAST HIGH SPEED RAIL

\\cltsmain\gis_data\GIS\Projects\011545_VADeptofRail-PublicTransportation\0239056_RAPS-4AltDev-ConceptEng\map_docs\mxd\DEIS\Tech Reports\NoiseandVibrationWeb_Versions\Vibration_Area6BS_6D_6F_6G_Mapbook_11x17_WEB.mxd | Last Updated: 08.21.2017

WEB VIEWING ONLY

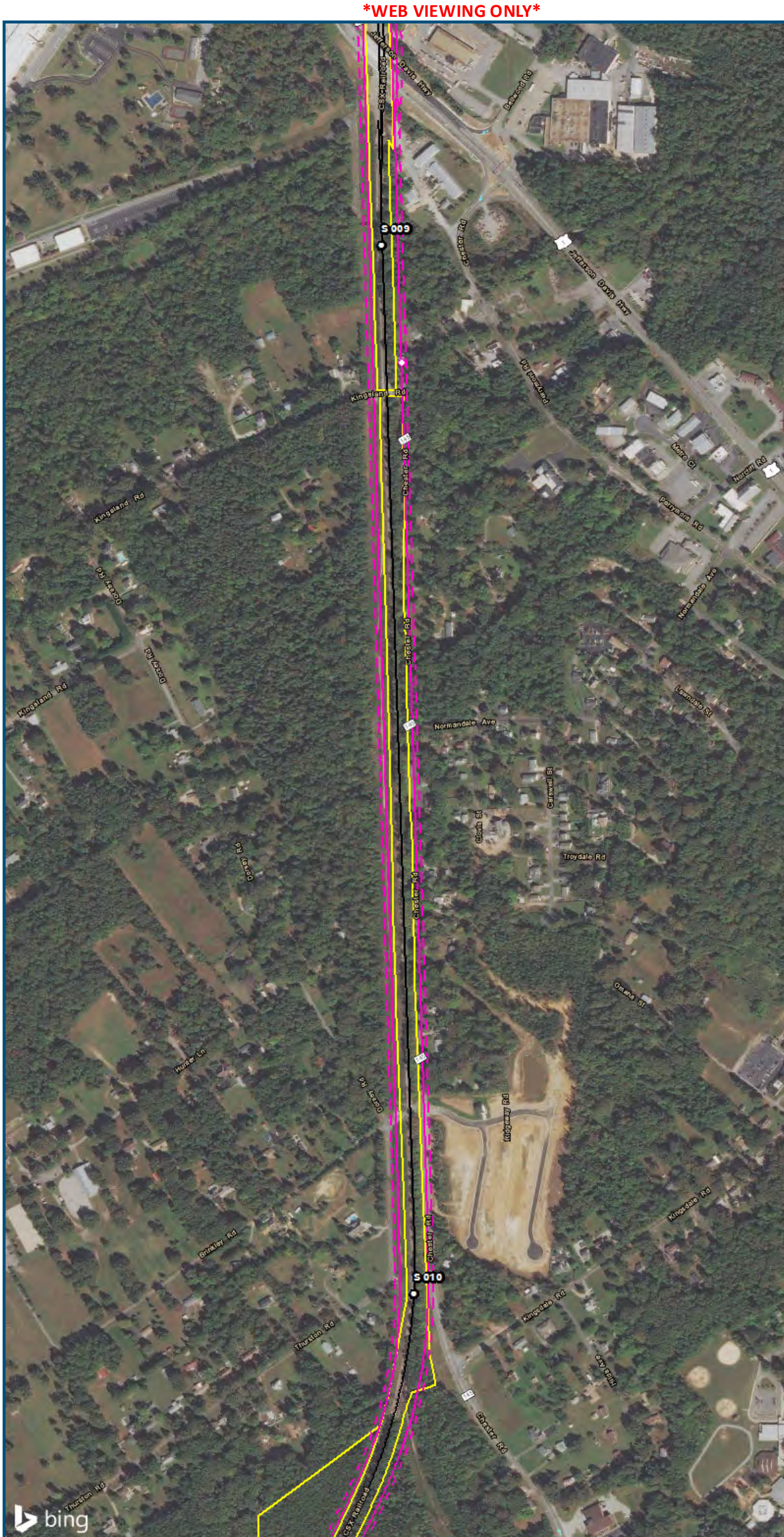

0 250 500

Feet
1 inch = 500 feet
@ 11 x 17 inches

Projection: Lambert Conformal Conic
State Plane Virginia North FIPS 4501 Feet
North American Datum of 1983
Imagery/Basemap Source: 2015 Bing
Aerial Imagery; ESRI World Transportation

Legend

- Category 2 Vibration Impact Contour
- Category 3 Vibration Impact Contour
- Category 2 Vibration Impacts
- Category 3 Vibration Impacts
- CSXT Mileposts
- Track - Existing
- Stations
- Proposed Stations
- CSXT ROW (County Parcel Data)
- City/County Boundary

Appendix W
Vibration Analysis
Alternative Areas
6B-S Line, 6D, 6F, 6G

DRPT Virginia Department of Rail and Public Transportation
U.S. Department of Transportation Federal Railroad Administration
www.DC2RVArail.com
DC TO RICHMOND SOUTHEAST HIGH SPEED RAIL

\\dts\main\gis_data\GIS\Projects\011545_VADeptofRails-PublicTransportation\0239056_RAPS-4AltDev-ConceptEng\map_docs\mxd\DEIS\Tech Reports\NoiseandVibrationWeb_Versions\Vibration_Area6BS_6D_6F_6G_Mapbook_11x17_WEB.mxd | Last Updated: 08.21.2017

WEB VIEWING ONLY

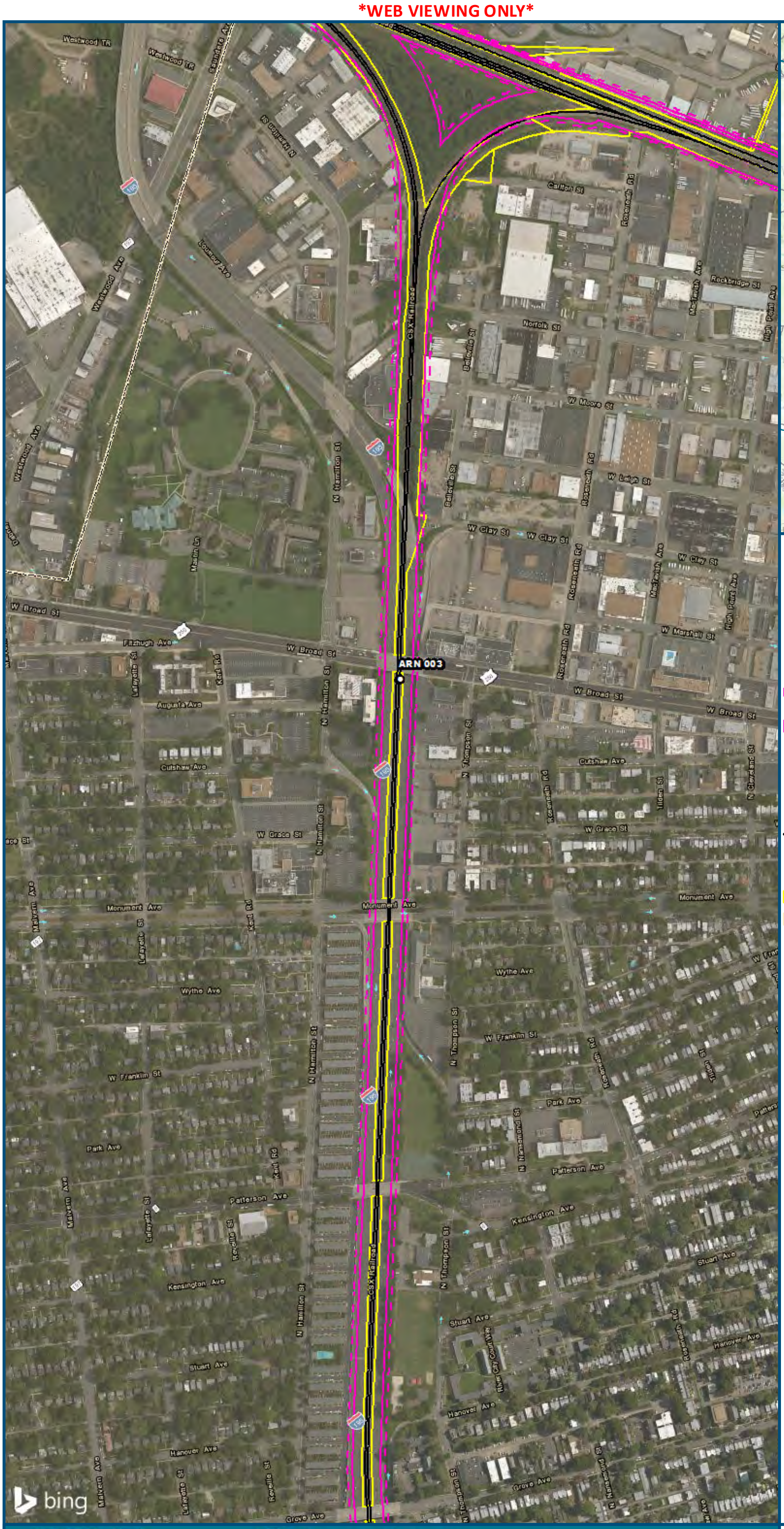

0 250 500

Feet
1 inch = 500 feet
@ 11 x 17 inches

Projection: Lambert Conformal Conic
State Plane Virginia North FIPS 4501 Feet
North American Datum of 1983
Imagery/Basemap Source: 2015 Bing
Aerial Imagery; ESRI World Transportation

Legend

- Category 2 Vibration Impact Contour
- Category 3 Vibration Impact Contour
- Category 2 Vibration Impacts
- Category 3 Vibration Impacts
- CSXT Mileposts
- Track - Existing
- Stations
- Proposed Stations
- CSXT ROW (County Parcel Data)
- City/County Boundary

Appendix W
Vibration Analysis
Alternative Areas
6B-S Line, 6D, 6F, 6G

\\cts\main\gis_data\GIS\Projects\011545_VADeptofRail\s-PublicTransportation\0239056_RAPS-4AltDev-ConceptEng\map_docs\mxd\DEIS\Tech Reports\NoiseandVibrationWeb_Versions\Vibration_Area6BS_6D_6F_6G_Mapbook_11x17_WEB.mxd | Last Updated: 08.21.2017

WEB VIEWING ONLY

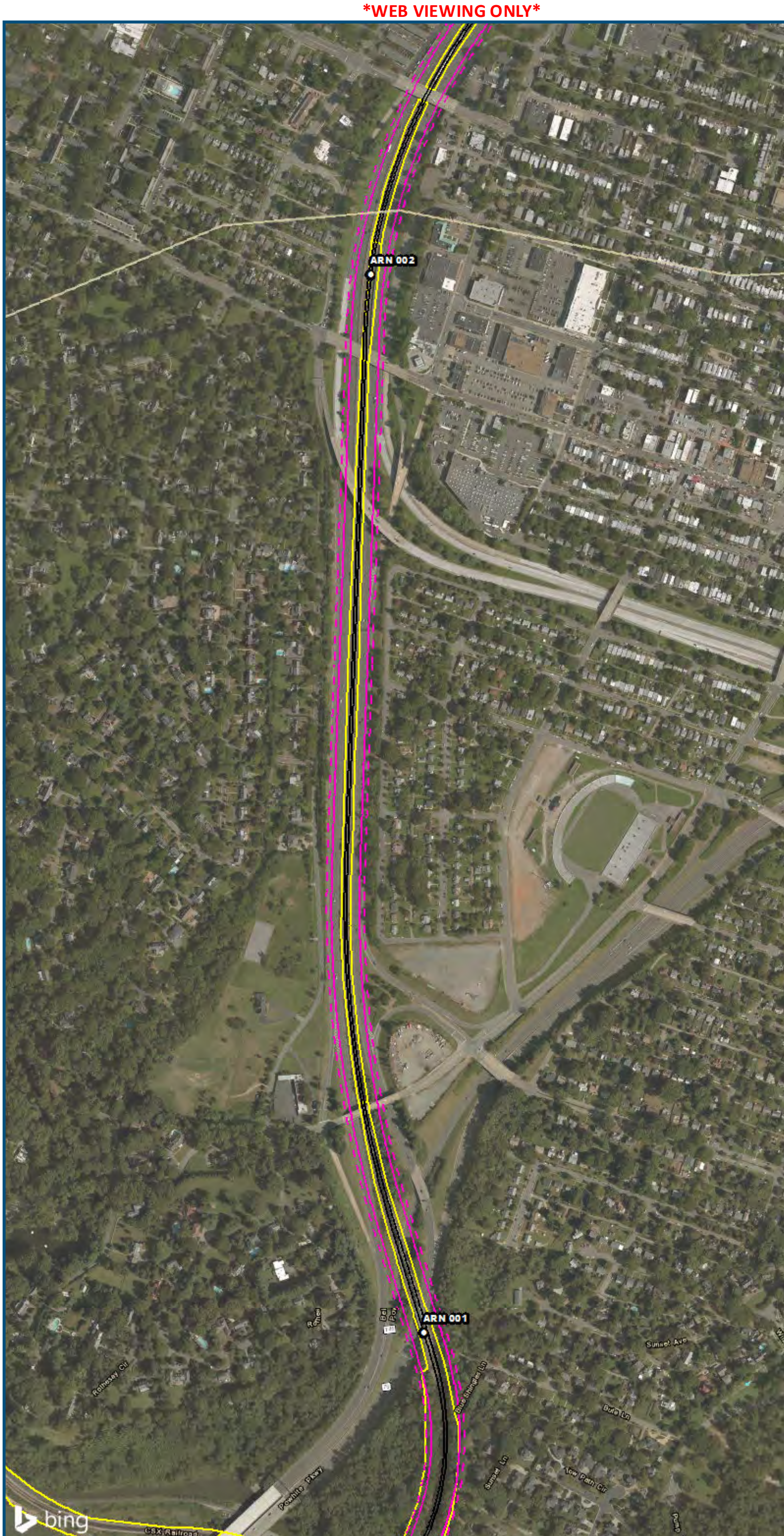

0 250 500

Feet
1 inch = 500 feet
@ 11 x 17 inches

Projection: Lambert Conformal Conic
State Plane Virginia North FIPS 4501 Feet
North American Datum of 1983
Imagery/Basemap Source: 2015 Bing
Aerial Imagery; ESRI World Transportation

Legend

- Category 2 Vibration Impact Contour
- Category 3 Vibration Impact Contour
- Category 2 Vibration Impacts
- Category 3 Vibration Impacts
- CSXT Mileposts
- Track - Existing
- Stations
- Proposed Stations
- CSXT ROW (County Parcel Data)
- City/County Boundary

Appendix W
Vibration Analysis
Alternative Areas
6B-S Line, 6D, 6F, 6G

DRPT Virginia Department of Rail and Public Transportation
U.S. Department of Transportation Federal Railroad Administration
www.DC2RVArail.com
DC TO RICHMOND SOUTHEAST HIGH SPEED RAIL

\\cts\main\gis_data\GIS\Projects\011545_VADeptofRail-PublicTransportation\0239056_RAPS-4AltDev-ConceptEng\map_docs\mxd\DEIS\Tech Reports\NoiseandVibration\Web_Versions\Vibration_Area6BS_6D_6F_6G_Mapbook_11x17_WEB.mxd | Last Updated: 08.21.2017

WEB VIEWING ONLY

WEB VIEWING ONLY

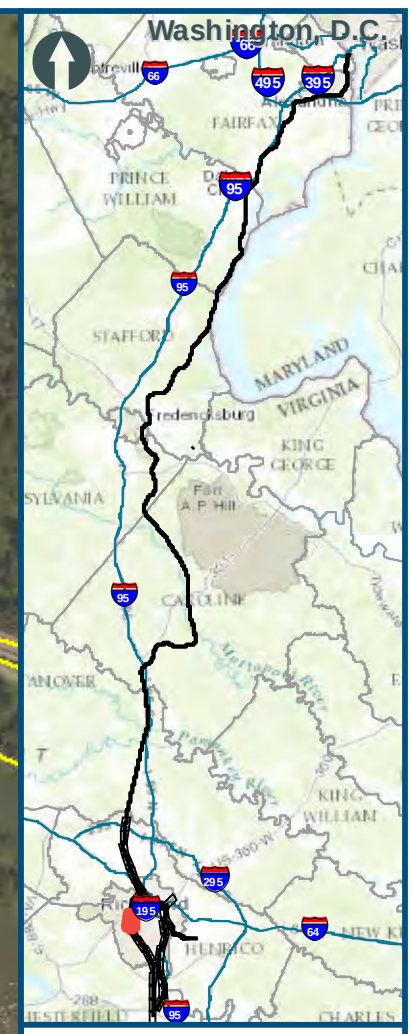

0 250 500

Feet
1 inch = 500 feet
@ 11 x 17 inches

Projection: Lambert Conformal Conic
State Plane Virginia North FIPS 4501 Feet
North American Datum of 1983
Imagery/Basemap Source: 2015 Bing
Aerial Imagery; ESRI World Transportation

Legend

- Category 2 Vibration Impact Contour
- Category 3 Vibration Impact Contour
- Category 2 Vibration Impacts
- Category 3 Vibration Impacts
- CSXT Mileposts
- Track - Existing
- Stations
- Proposed Stations
- CSXT ROW (County Parcel Data)
- City/County Boundary

Appendix W
Vibration Analysis
Alternative Areas
6B-S Line, 6D, 6F, 6G

DRPT Virginia Department of Rail and Public Transportation
U.S. Department of Transportation Federal Railroad Administration
www.DC2RVArail.com
DC TO RICHMOND SOUTHEAST HIGH SPEED RAIL

\\dlts\main\gis_data\GIS\Projects\011545_VA Dept of Rails-Public Transportation\0239056_RAPS-4Alt Dev-ConceptEng\map_docs\mxd\DEIS\Tech Reports\Noise and Vibration\Web_Versions\Vibration_Area6BS_6D_6F_6G_Mapbook_11x17_WEB.mxd | Last Updated: 08.21.2017

WEB VIEWING ONLY

WEB VIEWING ONLY

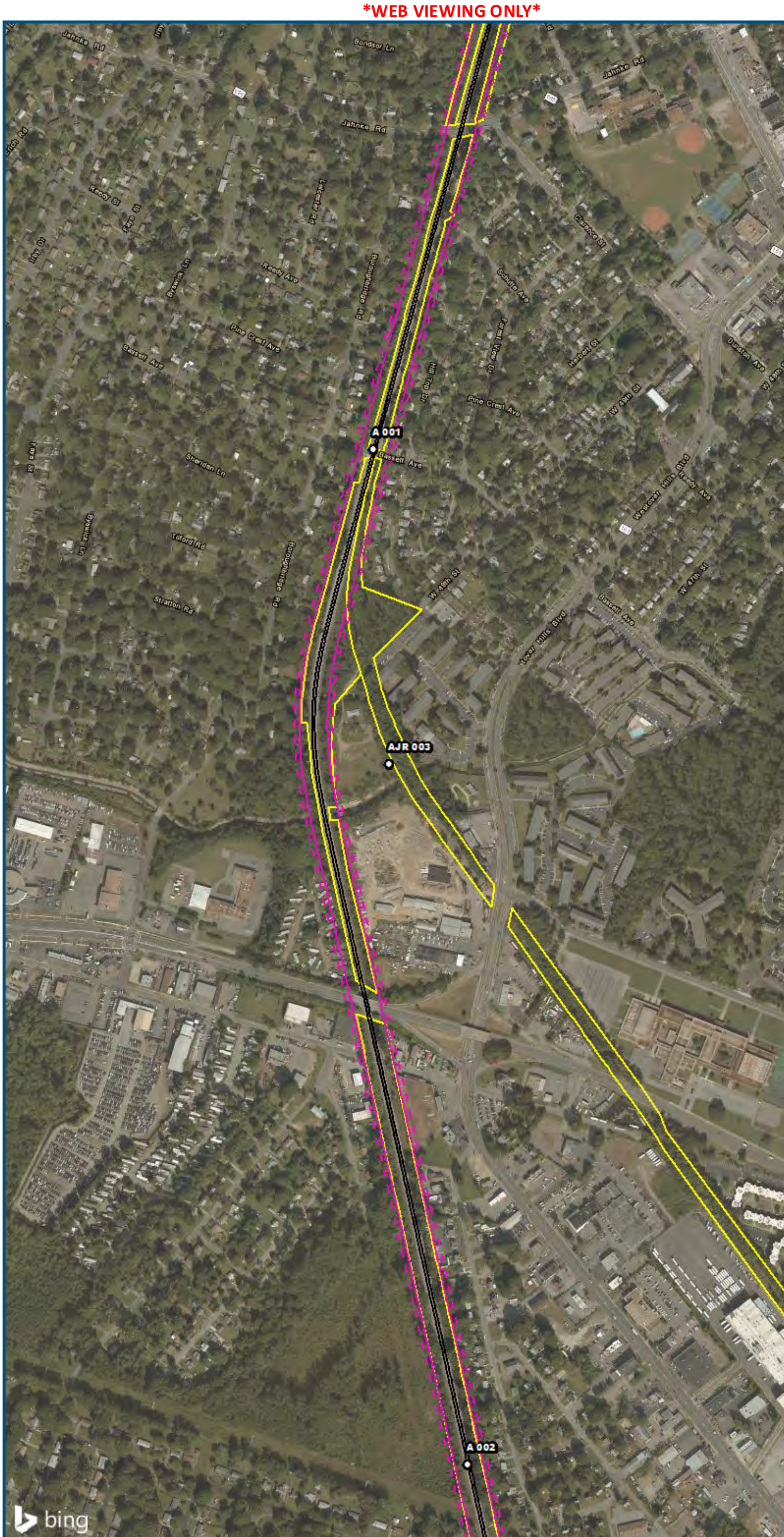

0 250 500

Feet
1 inch = 500 feet
@ 11 x 17 inches

Projection: Lambert Conformal Conic
State Plane Virginia North FIPS 4501 Feet
North American Datum of 1983
Imagery/Basemap Source: 2015 Bing
Aerial Imagery; ESRI World Transportation

Legend

- Category 2 Vibration Impact Contour
- Category 3 Vibration Impact Contour
- Category 2 Vibration Impacts
- Category 3 Vibration Impacts
- CSXT Mileposts
- Track - Existing
- Stations
- Proposed Stations
- CSXT ROW (County Parcel Data)
- City/County Boundary

Appendix W
Vibration Analysis
Alternative Areas
6B-S Line, 6D, 6F, 6G

DRPT Virginia Department of Rail and Public Transportation
U.S. Department of Transportation Federal Railroad Administration
www.DC2RVArail.com
DC TO RICHMOND SOUTHEAST HIGH SPEED RAIL

\\dts\main\gis_data\GIS\Projects\011545_VADeptofRails-PublicTransportation\0239056_RAPS-4AltDev-ConceptEng\map_docs\mxd\DEIS\Tech Reports\NoiseandVibration\Web_Versions\Vibration_Area6BS_6D_6F_6G_Mapbook_11x17_WEB.mxd | Last Updated: 08.21.2017

WEB VIEWING ONLY

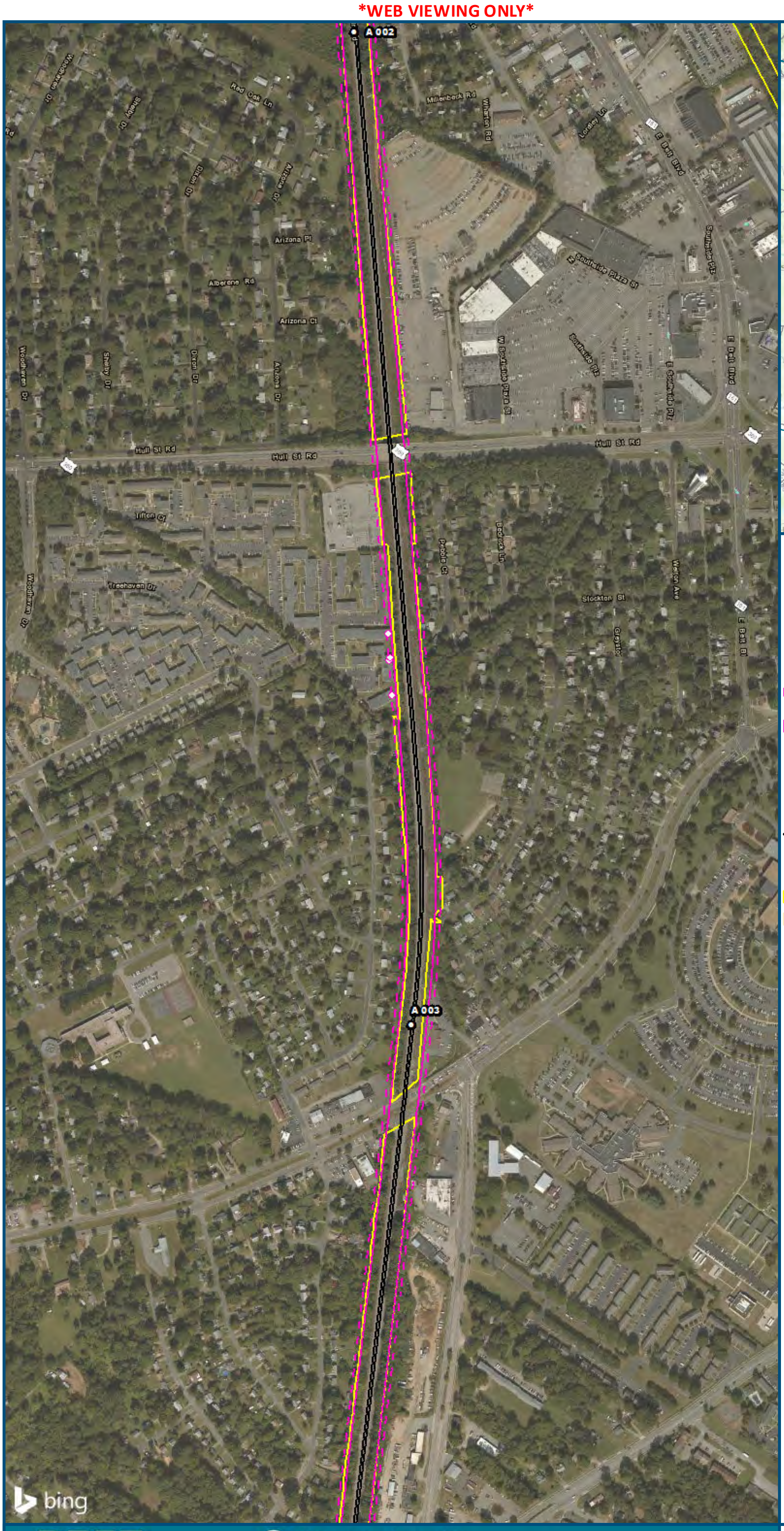

0 250 500

Feet
1 inch = 500 feet
@ 11 x 17 inches

Projection: Lambert Conformal Conic
State Plane Virginia North FIPS 4501 Feet
North American Datum of 1983
Imagery/Basemap Source: 2015 Bing
Aerial Imagery; ESRI World Transportation

Legend

- Category 2 Vibration Impact Contour
- Category 3 Vibration Impact Contour
- Category 2 Vibration Impacts
- Category 3 Vibration Impacts
- CSXT Mileposts
- Track - Existing
- Stations
- Proposed Stations
- CSXT ROW (County Parcel Data)
- City/County Boundary

Appendix W
Vibration Analysis
Alternative Areas
6B-S Line, 6D, 6F, 6G

DRPT Virginia Department of Rail and Public Transportation
U.S. Department of Transportation Federal Railroad Administration
www.DC2RVArail.com
DC TO RICHMOND SOUTHEAST HIGH SPEED RAIL

\\dts\main\gis_data\GIS\Projects\011545_VADeptofRails-PublicTransportation\0239056_RAPS-4AltDev-ConceptEng\map_docs\mxd\DEIS\Tech Reports\NoiseandVibration\Web_Versions\Vibration_Area6BS_6D_6F_6G_Mapbook_11x17_WEB.mxd | Last Updated: 08.21.2017

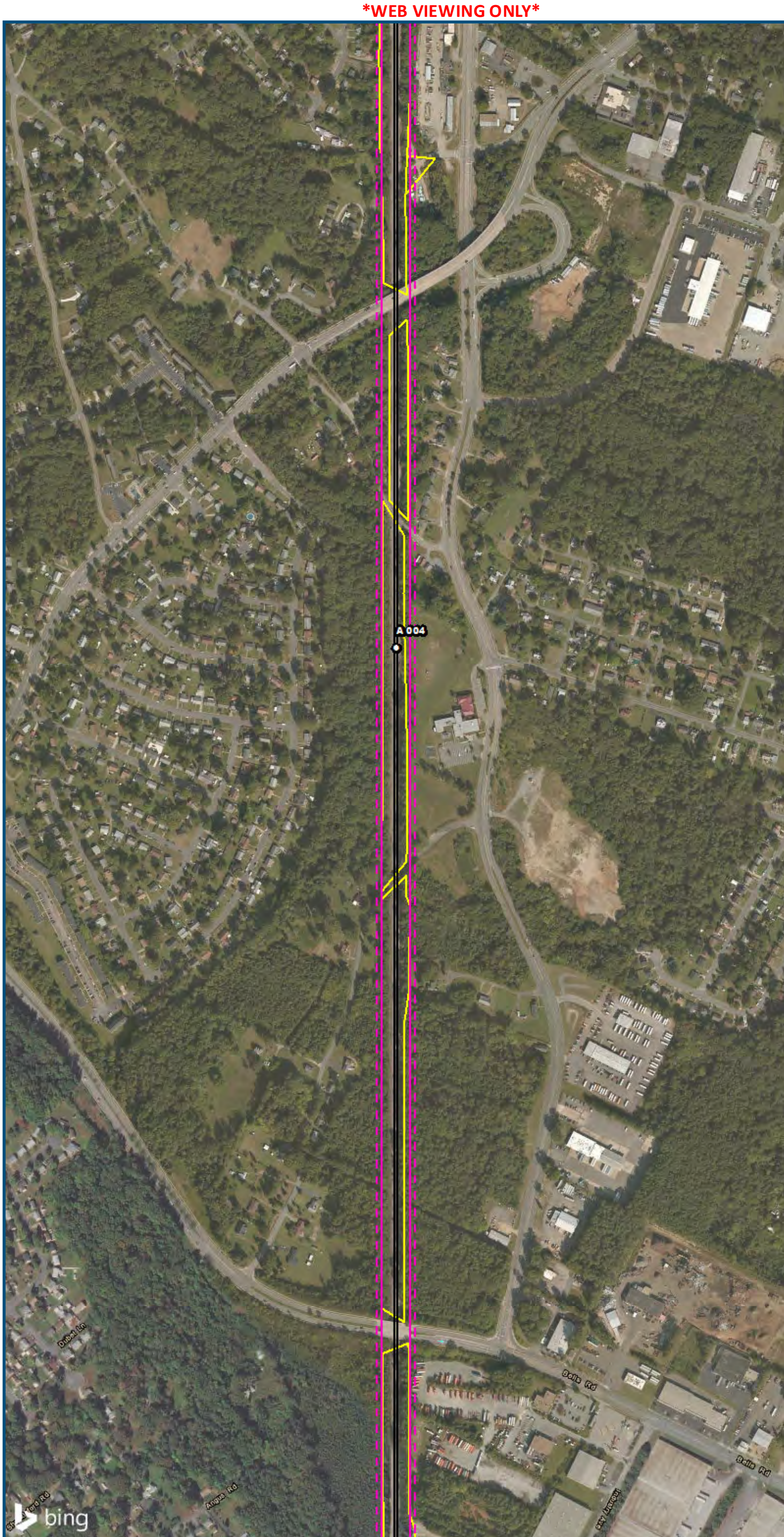

0 250 500

Feet
1 inch = 500 feet
@ 11 x 17 inches

Projection: Lambert Conformal Conic
State Plane Virginia North FIPS 4501 Feet
North American Datum of 1983
Imagery/Basemap Source: 2015 Bing
Aerial Imagery; ESRI World Transportation

Legend

- Category 2 Vibration Impact Contour
- Category 3 Vibration Impact Contour
- Category 2 Vibration Impacts
- Category 3 Vibration Impacts
- CSXT Mileposts
- Track - Existing
- Stations
- Proposed Stations
- CSXT ROW (County Parcel Data)
- City/County Boundary

Appendix W
Vibration Analysis
Alternative Areas
6B-S Line, 6D, 6F, 6G

DRPT Virginia Department of Rail and Public Transportation
U.S. Department of Transportation Federal Railroad Administration
www.DC2RVArail.com
DC TO RICHMOND SOUTHEAST HIGH SPEED RAIL

\\cts\main\gis_data\GIS\Projects\011545_VADeptofRailsPublicTransportation\0239056_RAPS-4AltDev-ConceptEng\map_docs\mxd\DEIS\Tech Reports\NoiseandVibration\Web_Versions\Vibration_Area6BS_6D_6F_6G_Mapbook_11x17_WEB.mxd | Last Updated: 08.21.2017

WEB VIEWING ONLY

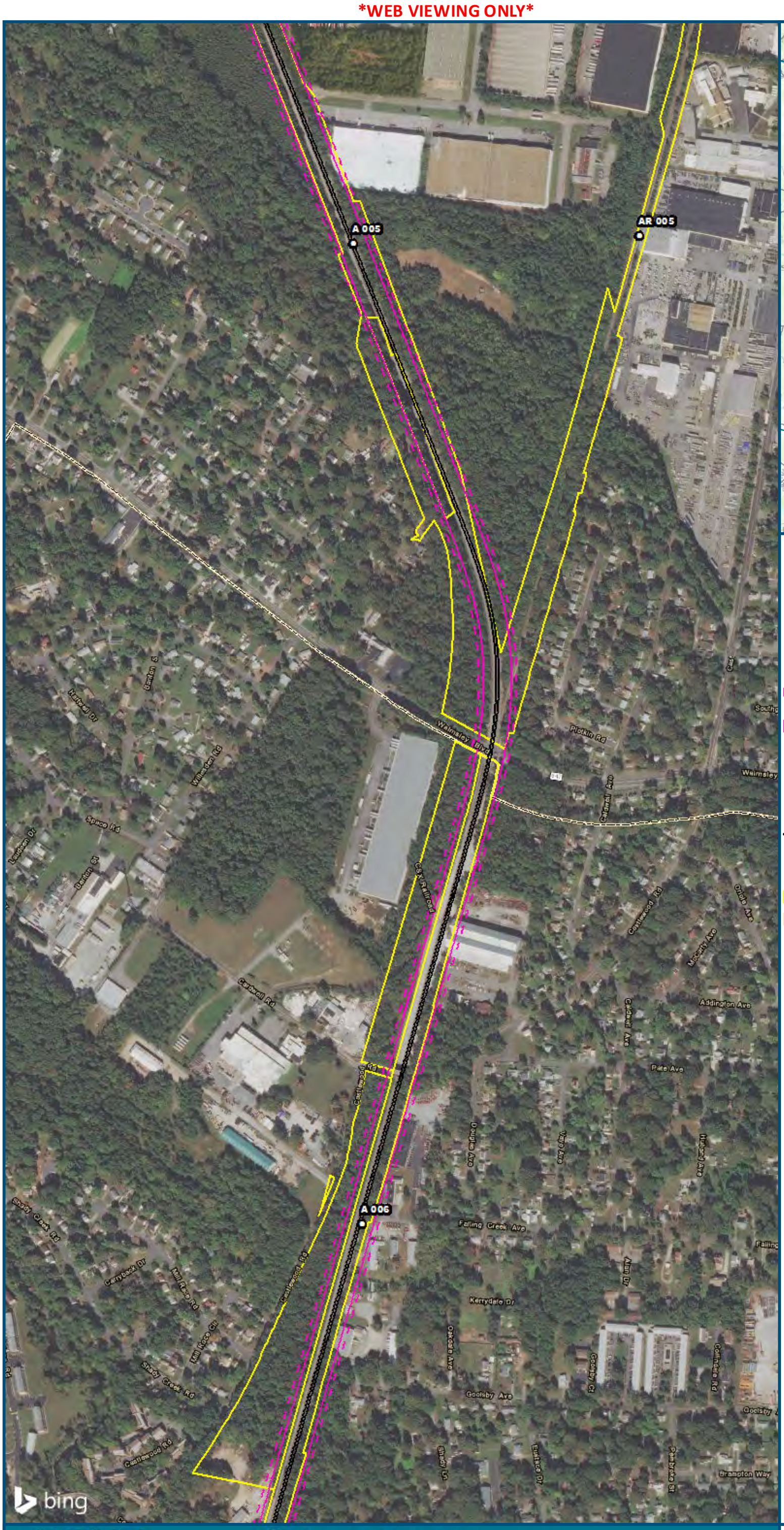

0 250 500

Feet
1 inch = 500 feet
@ 11 x 17 inches

Projection: Lambert Conformal Conic
State Plane Virginia North FIPS 4501 Feet
North American Datum of 1983
Imagery/Basemap Source: 2015 Bing
Aerial Imagery; ESRI World Transportation

Legend

- Category 2 Vibration Impact Contour
- Category 3 Vibration Impact Contour
- Category 2 Vibration Impacts
- Category 3 Vibration Impacts
- CSXT Mileposts
- Track - Existing
- Stations
- Proposed Stations
- CSXT ROW (County Parcel Data)
- City/County Boundary

Appendix W
Vibration Analysis
Alternative Areas
6B-S Line, 6D, 6F, 6G

DRPT Virginia Department of Rail and Public Transportation
U.S. Department of Transportation Federal Railroad Administration
www.DC2RVArail.com
DC TO RICHMOND SOUTHEAST HIGH SPEED RAIL

\\cits\main\gis_data\GIS\Projects\011545_VADeptofRails-PublicTransportation\0239056_RAPS-4AltDev-ConceptEng\map_docs\mxd\DEIS\Tech Reports\NoiseandVibrationWeb_Versions\Vibration_Area6BS_6D_6F_6G_Mapbook_11x17_WEB.mxd | Last Updated: 08.21.2017

WEB VIEWING ONLY

WEB VIEWING ONLY

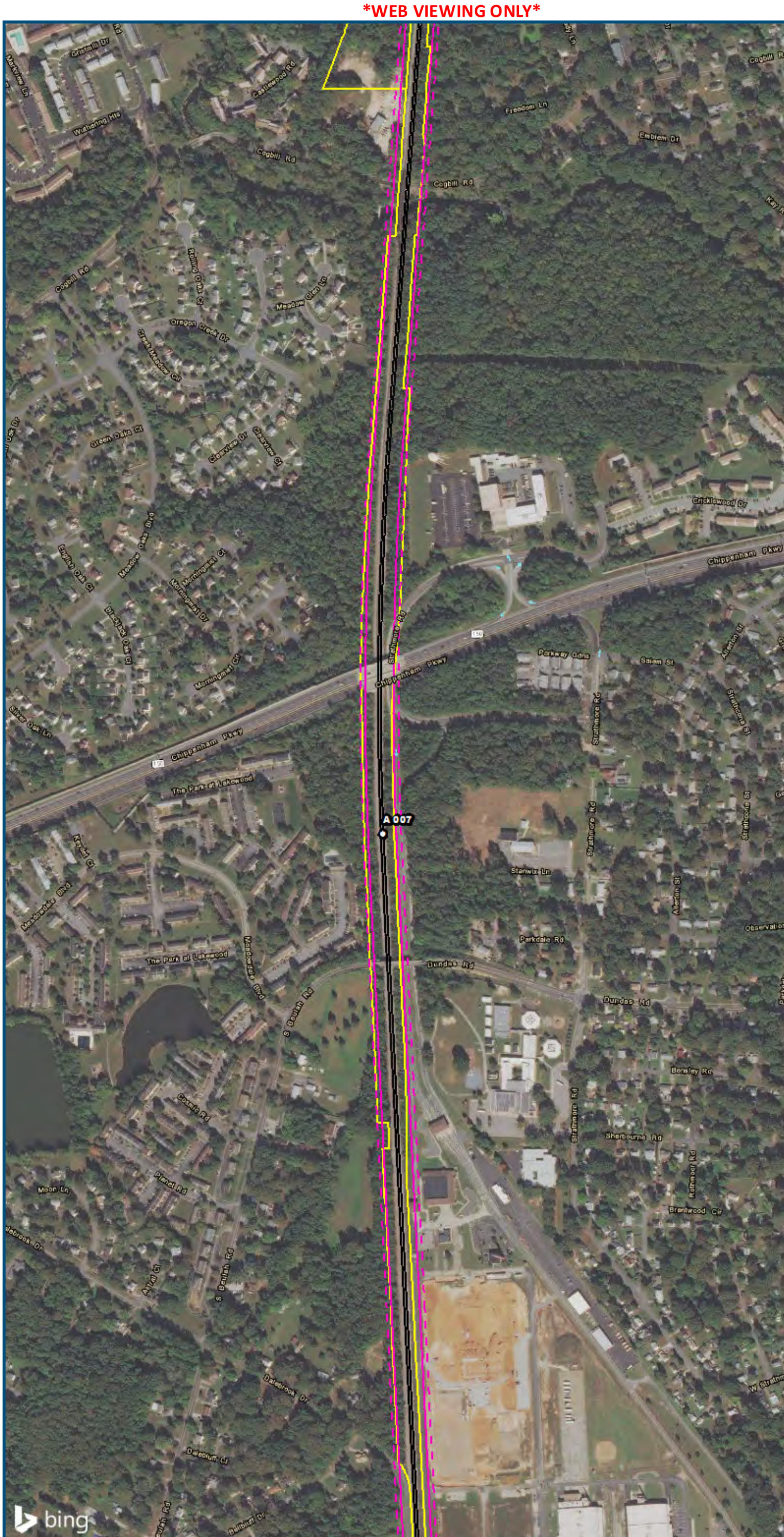

0 250 500

Feet
1 inch = 500 feet
@ 11 x 17 inches

Projection: Lambert Conformal Conic
State Plane Virginia North FIPS 4501 Feet
North American Datum of 1983
Imagery/Basemap Source: 2015 Bing
Aerial Imagery; ESRI World Transportation

Legend

- Category 2 Vibration Impact Contour
- Category 3 Vibration Impact Contour
- Category 2 Vibration Impacts
- Category 3 Vibration Impacts
- CSXT Mileposts
- Track - Existing
- Stations
- Proposed Stations
- CSXT ROW (County Parcel Data)
- City/County Boundary

Appendix W
Vibration Analysis
Alternative Areas
6B-S Line, 6D, 6F, 6G

DRPT Virginia Department of Rail and Public Transportation
U.S. Department of Transportation Federal Railroad Administration
www.DC2RVArail.com
DC TO RICHMOND SOUTHEAST HIGH SPEED RAIL

\\cltsmain\gis_data\GIS\Projects\011545_VADeptofRails-PublicTransportation\0239056_RAPS-4AltDev-ConceptEng\map_docs\mxd\DEIS\Tech Reports\NoiseandVibration\Web_Versions\Vibration_Area6BS_6D_6F_6G_Mapbook_11x17_WEB.mxd | Last Updated: 08.21.2017

WEB VIEWING ONLY

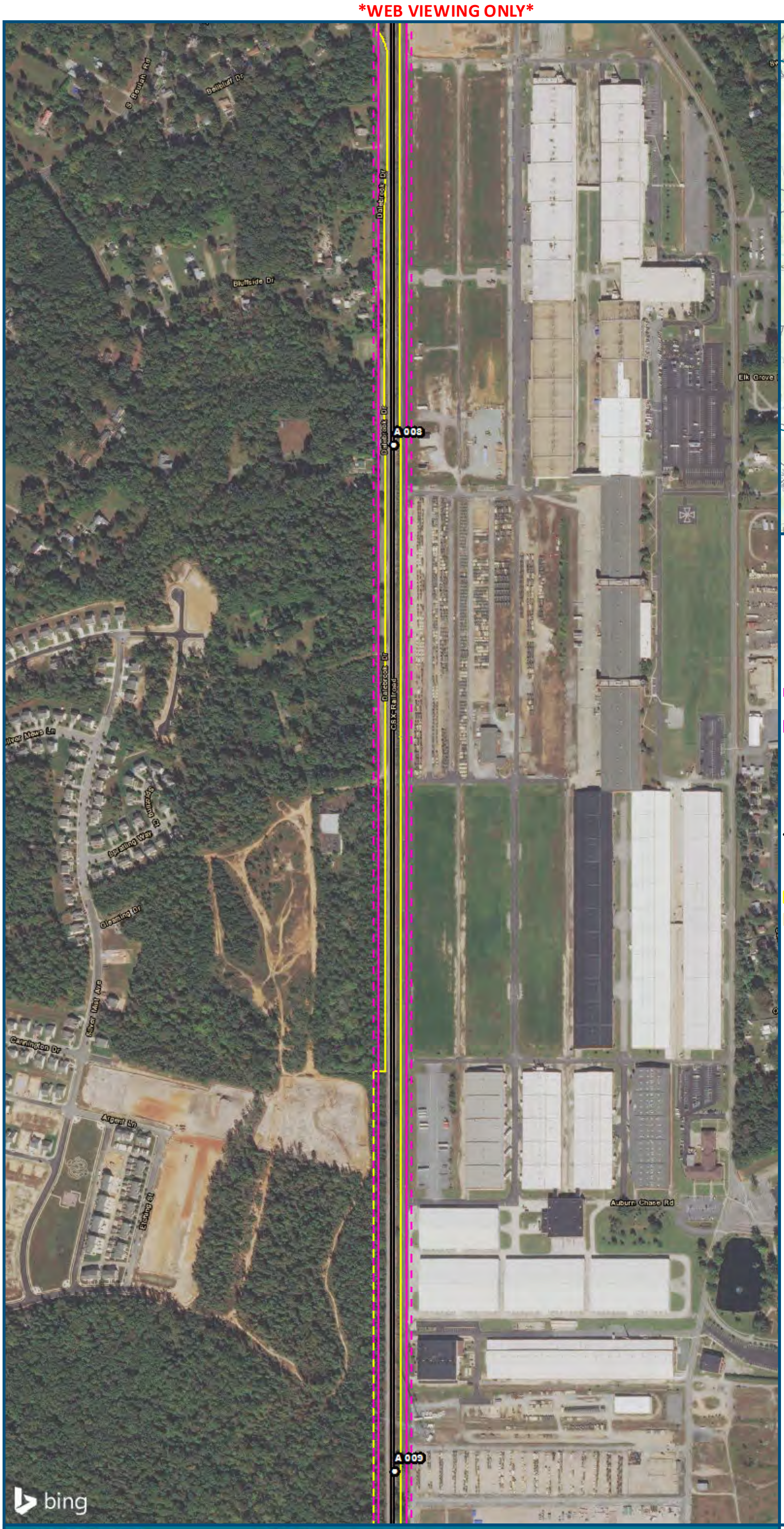

0 250 500

Feet
1 inch = 500 feet
@ 11 x 17 inches

Projection: Lambert Conformal Conic
State Plane Virginia North FIPS 4501 Feet
North American Datum of 1983
Imagery/Basemap Source: 2015 Bing
Aerial Imagery; ESRI World Transportation

Legend

- Category 2 Vibration Impact Contour
- Category 3 Vibration Impact Contour
- Category 2 Vibration Impacts
- Category 3 Vibration Impacts
- CSXT Mileposts
- Track - Existing
- Stations
- Proposed Stations
- CSXT ROW (County Parcel Data)
- City/County Boundary

Appendix W
Vibration Analysis
Alternative Areas
6B-S Line, 6D, 6F, 6G

DRPT Virginia Department of Rail and Public Transportation
U.S. Department of Transportation Federal Railroad Administration
www.DC2RVArail.com
DC TO RICHMOND SOUTHEAST HIGH SPEED RAIL

\\dts\main\gis_data\GIS\Projects\011545_VADeptofRails-PublicTransportation\0239056_RAPS-4AltDev-ConceptEng\map_docs\mxd\DEIS\Tech Reports\NoiseandVibration\Web_Versions\Vibration_Area6BS_6D_6F_6G_Mapbook_11x17_WEB.mxd | Last Updated: 08.21.2017

WEB VIEWING ONLY

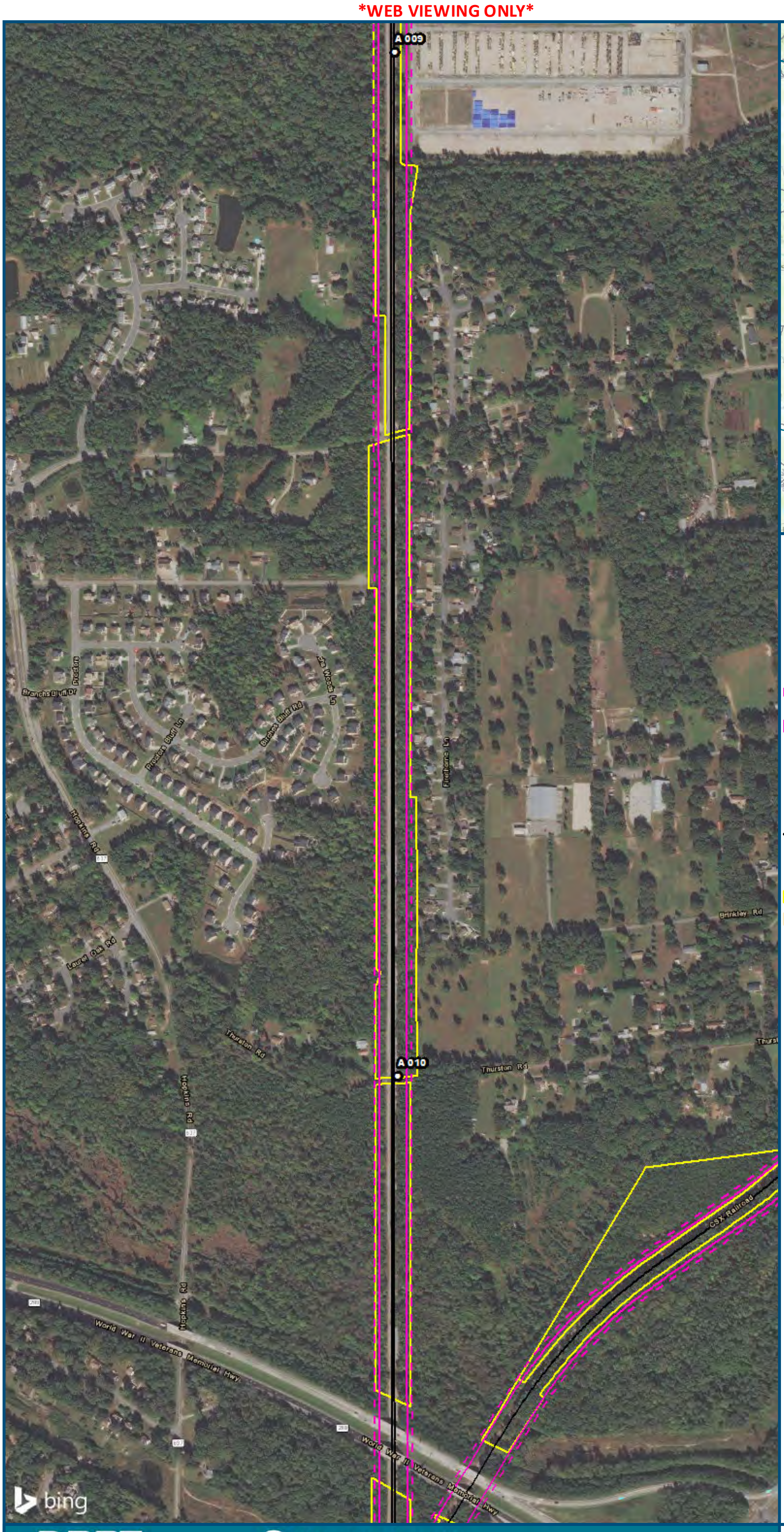

0 250 500

Feet
1 inch = 500 feet
@ 11 x 17 inches

Projection: Lambert Conformal Conic
State Plane Virginia North FIPS 4501 Feet
North American Datum of 1983
Imagery/Basemap Source: 2015 Bing
Aerial Imagery; ESRI World Transportation

Legend

- Category 2 Vibration Impact Contour
- Category 3 Vibration Impact Contour
- Category 2 Vibration Impacts
- Category 3 Vibration Impacts
- CSXT Mileposts
- Track - Existing
- Stations
- Proposed Stations
- CSXT ROW (County Parcel Data)
- City/County Boundary

Appendix W
Vibration Analysis
Alternative Areas
6B-S Line, 6D, 6F, 6G

DRPT Virginia Department of Rail and Public Transportation
U.S. Department of Transportation Federal Railroad Administration
www.DC2RVArail.com
DC TO RICHMOND SOUTHEAST HIGH SPEED RAIL

\\cltsmain\gis_data\GIS\Projects\011545_VADeptofRail-PublicTransportation\0239056_RAPS-4AltDev-ConceptEng\map_docs\mxd\DEIS\Tech Reports\NoiseandVibrationWeb_Versions\Vibration_Area6BS_6D_6F_6G_Mapbook_11x17_WEB.mxd | Last Updated: 08.21.2017

WEB VIEWING ONLY

WEB VIEWING ONLY

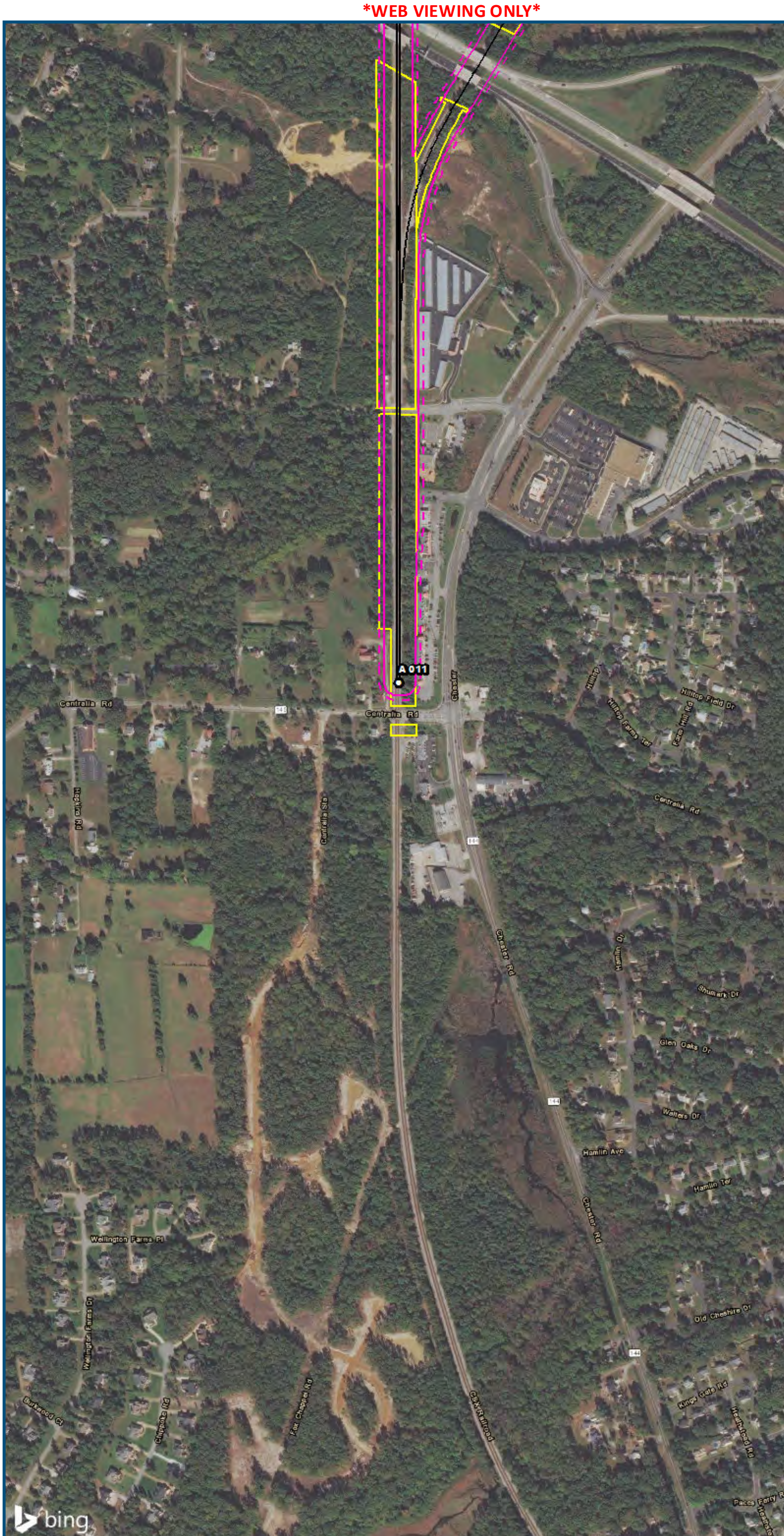

0 250 500

Feet
1 inch = 500 feet
@ 11 x 17 inches

Projection: Lambert Conformal Conic
State Plane Virginia North FIPS 4501 Feet
North American Datum of 1983
Imagery/Basemap Source: 2015 Bing
Aerial Imagery; ESRI World Transportation

Legend

- Category 2 Vibration Impact Contour
- Category 3 Vibration Impact Contour
- Category 2 Vibration Impacts
- Category 3 Vibration Impacts
- CSXT Mileposts
- Track - Existing
- Stations
- Proposed Stations
- CSXT ROW (County Parcel Data)
- City/County Boundary

Appendix W
Vibration Analysis
Alternative Areas
6B-S Line, 6D, 6F, 6G

DRPT Virginia Department of Rail and Public Transportation
U.S. Department of Transportation Federal Railroad Administration
www.DC2RVArail.com
DC TO RICHMOND SOUTHEAST HIGH SPEED RAIL

\\dts\main\gis_data\GIS\Projects\011545_VADeptofRails-PublicTransportation\0239056_RAPS-4AltDev-ConceptEng\map_docs\mxd\DEIS\Tech Reports\NoiseandVibration\Web_Versions\Vibration_Area6BS_6D_6F_6G_Mapbook_11x17_WEB.mxd | Last Updated: 08.21.2017

WEB VIEWING ONLY