



R-6 ARCHITECTURAL RECONNAISSANCE SURVEY, DJFB SEGMENT (SEGMENT 7)



D.C. TO RICHMOND SOUTHEAST HIGH SPEED RAIL

December 9, 2015



Architectural Reconnaissance Survey

Dahlgren Junction to Fredericksburg (DJFB) Segment,
City of Fredericksburg and Stafford County

FINAL



U.S. Department of Transportation
Federal Railroad Administration

**Architectural Reconnaissance Survey for the Washington, D.C.
to Richmond, Virginia High Speed Rail Project
Dahlgren Junction to Fredericksburg (DJFB) Segment,
City of Fredericksburg and Stafford County**

by

Heather Dollins Staton and Adriana Lesiuk

Prepared for

Virginia Department of Rail and Public Transportation

600 E. Main Street, Suite 2102
Richmond, Virginia 23219

Prepared by

DC2RVA Project Team

801 E. Main Street, Suite 1000
Richmond, Virginia 23219

December 2015



Kerri S. Barile, Principal Investigator

December 9, 2015

Date

ABSTRACT

Dovetail Cultural Resource Group (Dovetail), on behalf of the Virginia Department of Rail and Public Transportation (DRPT), conducted a reconnaissance-level architectural survey of the Dahlgren Junction to Fredericksburg (DJFB) segment of the Washington, D.C. to Richmond Southeast High Speed Rail (DC2RVA) project. The proposed Project is being completed under the auspice of the Federal Rail Administration (FRA) in conjunction with DRPT. Because of FRA's involvement, the undertaking is required to comply with the National Environmental Policy Act (NEPA) and Section 106 of the National Historic Preservation Act of 1966, as amended. The project is being completed as Virginia Department of Historic Resources (DHR) File Review #2014-0666.

The DC2RVA corridor is divided into 20 segments; this document includes background data that will place each recorded resource within context and the results of fieldwork and National Register of Historic Places (NRHP) evaluations for all architectural resources identified in the Dahlgren Junction to Fredericksburg segment only. All other segments will be discussed in later reports. For the purposes of the current report, the architectural area of potential effects (APE) is defined as extending 500 feet on either side of the center of the existing railroad alignment except in urban areas, where the APE is limited to one city block to either side of the existing rail centerline, plus any areas where alterations to a resource's setting and feeling are likely to occur as a result of the Project. This report details the findings of buildings, objects, and districts over 48 years of age within the APE (the age limit was developed to correspond with the 2017 project completion date). All structures that meet the NRHP 50-year age criterion within the architectural APE of the DC2RVA corridor will be included in a subsequent report spanning the entire 123-mile corridor. The results of the archaeological survey are also discussed in separate reports.

In total, DC2RVA Project Team surveyed 271 historic architectural resources within the architectural APE within the DJFB segment. Of these, 146 previously recorded and 125 newly recorded historic resources were identified. Within the 271 total properties, it is recommended that the majority (n=260) are not eligible for individual listing on the NRHP. Four resources, including two battlefields, one historic district, and one site, were previously determined potentially eligible or eligible for, or listed in, the NRHP (088-5181, 111-0132, 111-0145, and 111-5296). The DC2RVA Project Team recommends that these resources retain their previous eligibility status. In addition, as a result of the current survey, seven resources, including one district, one battlefield, and five individual buildings, are recommended potentially eligible for the NRHP (111-0009, 111-0009-0795, 111-0023, 111-0132-0020, 111-0132-0522, 111-0132-0704, and 111-5295).

In addition to their individual eligibility recommendation, many resources within the DJFB segment are located within the boundaries one of the two eligible or potentially eligible historic districts: the Fredericksburg Historic District Extension (111-0009) and the Fredericksburg Historic District (111-0132). As a result, it is recommended that 25 properties are contributing

ABSTRACT

resources to the Fredericksburg Historic District Extension and 92 properties are contributing resources to the Fredericksburg Historic District.

TABLE OF CONTENTS

ABSTRACT	i
TABLE OF CONTENTS	iii
1. INTRODUCTION	1-1
1.1 Project Location	1-3
1.2 Project Description.....	1-6
1.3 Current Study	1-6
2. HISTORIC CONTEXT	2-1
2.1 Stafford County	2-1
2.1.1 Anglo Settlement and the Establishment of Stafford	2-1
2.1.2 Early Industries and the Revolutionary War	2-2
2.1.3 The Antebellum Years	2-2
2.1.4 The Civil War in Stafford County	2-3
2.1.5 Into the Twentieth Century.....	2-3
2.1.6 World War I to World War II (1917-1945)	2-4
2.1.7 The New Dominion to Present.....	2-4
2.2 CITY OF Fredericksburg.....	2-5
2.2.1 Contact Period and the Seventeenth Century	2-5
2.2.2 The Leaseland and Fredericksburgh Town	2-5
2.2.3 The Eighteenth Century	2-6
2.2.4 From Tobacco to Flour and Antebellum Growth	2-7
2.2.5 The Antebellum Years	2-7
2.2.6 The Civil War	2-8
2.2.6.1 First and Second Battles of Fredericksburg.....	2-8
2.2.6.2 Battle of Salem Church.....	2-9
2.2.7 Reconstruction and Growth.....	2-10
2.2.8 Into the Twentieth Century.....	2-10
2.2.9 The New Dominion to Present.....	2-11
3. METHODOLOGY	3-1

TABLE OF CONTENTS

4.	BACKGROUND REVIEW	4-1
4.1	Previous Surveys.....	4-1
4.2	Previously Recorded Cultural Resources	4-2
5.	RESULTS	5-1
5.1	Previously Recorded Resources.....	5-1
5.1.1	Previously Recommended Potentially Eligible/Eligible for, or Listed in, the NRHP	5-24
5.1.2	Previously Not Evaluated	5-27
5.1.2.1	Previously Not Evaluated Resources Recommended Potentially Eligible	5-27
5.1.2.2	Previously Not Evaluated Resources Recommended Not Eligible	5-33
5.2	Newly Recorded Resources.....	5-34
5.2.1	Newly Recorded Resources Recommended Potentially Eligible	5-34
6.	SUMMARY AND RECOMMENDATIONS.....	6-1
7.	REFERENCES.....	7-1
	APPENDIX A: PREVIOUSLY RECORDED RESOURCES WITHIN 0.5 MILES OF THE ARCHITECTURAL APE	A-1

LIST OF FIGURES

Figure 1-1: Overview of the SEHSR Corridor	1-2
Figure 1-2: Overview of the DC2RVA Project Corridor.....	1-4
Figure 1-3: Overview of the DC2RVA Project Segments.....	1-5
Figure 1-4: Overview of DC2RVA Project Segments Noting the DJFB (07) Segment.....	1-7
Figure 5-1: Detail of Project Segment DJFB	5-13
Figure 5-2: Salem Church Battlefield (088-5181)	5-14
Figure 5-3: Fredericksburg Historic District Expansion (111-0009).....	5-15
Figure 5-4: Fredericksburg Historic District (111-0132).....	5-16
Figure 5-5: Battle of Fredericksburg I (111-5295)	5-17
Figure 5-6: Battle of Fredericksburg II (111-5296).....	5-18
Figure 5-7: Previously Recorded Resources	5-19
Figure 5-8: Previously Recorded Resources	5-20
Figure 5-9: Previously Recorded Resources	5-21
Figure 5-10: Previously Recorded Resources	5-22
Figure 5-11: Previously Recorded Resources	5-23
Figure 5-12: Overview of Salem Church Battlefield (088-5181)	5-24
Figure 5-13: Princess Anne Street Within the Fredericksburg Historic District, Looking NorthWest	5-25
Figure 5-14: Fredericksburg Gun Manufactory Site Marker, Looking NorthWest.....	5-26

TABLE OF CONTENTS

Photo 5-15: Overview of the Battle of Fredericksburg II (111-5296), Lafayette Boulevard, Looking Northeast.....	5-26
Figure 5-16: Shepherd Street Within the Fredericksburg Historic District Extension (111-0009), Looking South.....	5-28
Figure 5-17: Pulliam’s Service Station (111-0009-0795), Southeast Oblique	5-28
Figure 5-18: Dixon House at 401–403 Sophia Street (111-0023), South Oblique.....	5-30
Figure 5-19: The Purina Tower (111-0132-0020), South Oblique	5-30
Figure 5-20: The Duplex at 314–316 Frederick Street (111-0132-0522), Northeast Oblique .	5-31
Figure 5-21: Fredericksburg Train Station (111-0132-0704), Northwest Oblique.....	5-32
Figure 5-22: Battle of Fredericksburg I (111-5295) Overview, Looking North.....	5-32
Figure 5-23: Mayfield Historic District (111-5381)	5-39
Figure 5-24: Newly Recorded Resources	5-40
Figure 5-25: Newly Recorded Resources	5-41
Figure 5-26: Newly Recorded Resources	5-42
Figure 5-27: Newly Recorded Resources	5-43
Figure 5-28: Newly Recorded Resources	5-44

LIST OF TABLES

Table 5-1: Previously Recorded Resources Identified During the Current Survey.....	5-1
Table 5-2: Newly Recorded Resources Identified During the Current Survey	5-34
Table 6-1: Summary of Identified Resources and Recommendations.....	6-2
Table A-1: Previously Recorded Resources Within 0.5 Miles of the Architectural APE	A-1

1 INTRODUCTION

Dovetail Cultural Resource Group (Dovetail), on behalf of the Virginia Department of Rail and Public Transportation (DRPT), conducted a reconnaissance-level architectural survey of the Dahlgren Junction to Fredericksburg (DJFB) segment of the Washington, D.C. to Richmond High Speed Rail (DC2RVA) project. In addition to the reconnaissance-level survey, this project includes a background review and historic context for the DJFB segment. The project is being completed as Virginia Department of Historic Resources (DHR) File #2014-0666.

The Federal Railroad Administration (FRA) and DRPT propose passenger rail service and rail infrastructure improvements in the north-south travel corridor between Washington, D.C. and Richmond, VA. These passenger rail service and rail infrastructure improvements are collectively known as the DC2RVA project. The Project will deliver higher speed passenger rail service, increase passenger and freight rail capacity, and improve passenger rail service frequency and reliability in a corridor shared by growing volumes of passenger, commuter, and freight rail traffic, thereby providing a competitive option for travelers going between Washington, D.C. and Richmond and those traveling to and from adjacent connecting corridors. The Project is part of the larger Southeast High Speed Rail (SEHSR) corridor (Figure 1-1), which extends from Washington, D.C. through Richmond, VA, and from Richmond continues east to Hampton Roads (Norfolk), VA and south to Raleigh, NC, and Charlotte, NC, and then continues west to Atlanta and south to Florida. The Project connects to the National Railroad Passenger Corporation (Amtrak) Northeast Corridor (NEC) at Union Station in Washington, D.C.

The purpose of the SEHSR program, as stated in the 2002 Tier I Final Environmental Impact Statement (EIS) completed for the full SEHSR corridor, is to provide a competitive transportation choice to travelers within the Washington, D.C. to Charlotte travel corridor. The purpose of the current Washington, D.C. to Richmond SEHSR project described here is to fulfill the purpose of the SEHSR Tier I EIS within this segment of the larger SEHSR corridor. The Project, by increasing rail capacity and improving travel times between Washington, D.C. and Richmond, will improve passenger train performance and reliability in the corridor, enabling intercity passenger rail to be a competitive transportation choice for travelers between Washington, D.C. and Richmond and beyond.

Given FRA's funding involvement and permitting through various other federal agencies, the DC2RVA project is required to comply with Section 106 of the National Historic Preservation Act of 1966, as amended, and its implementing regulations under 36CFR800. Additionally, all cultural resource work was designed to comply with the Virginia Antiquities Act (Code of Virginia § 10.1-2300) and guidelines and regulations promulgated by the DHR as necessary.

W:\dismain\gis_data\GIS\Projects\011545_VA Dept of Rail-Public Transportation\0239056_RAPS-4A\Dev-ConceptEng\map_docs\mxd\Purpose_and_Need\PS&N\Fig1_SEHSR\Corridor_85x11.mxd | Last Updated: 03.11.2015



04080

Miles

1 inch=80 miles
@ 8.5 x 11 inches

Projection: Lambert Conformal Conic
State Plane Virginia North FIPS 4501 Feet
North American Datum of 1983

Basemap Source: 2014
ESRI World Light Gray Base

Southeast High Speed Rail (SEHSR) Segment Status

Washington D.C. to Richmond

Tier II EIS

Richmond to Raleigh

Tier II EIS

Raleigh to Charlotte

Richmond to Hampton Roads

Tier I EIS

Charlotte to Atlanta

Tier I EIS

SEHSR Extended

Feasibility Studies Complete

Figure 1-1

SEHSR Corridor

DRPT
Virginia Department of Rail and Public Transportation

U.S. Department of Transportation
Federal Railroad Administration

www.DC2RVArail.com

DC to RICHMOND
SOUTHEAST HIGH-SPEED RAIL

1.1 PROJECT LOCATION

The Washington, D.C. to Richmond corridor spans 123 miles along an existing rail corridor owned by CSX Transportation (CSXT) between Control Point RO (milepost [MP] CFP 110) in Arlington, VA to the CSXT A-Line and S-Line junction at MP A-11 in Centralia, VA (Chesterfield County) (Figure 1-2). For the purposes of engineering and environmental planning, the DC2RVA corridor has been subdivided into 20 segments that correspond with improvements and alternatives, and as such have been named and numbered from north to south (Figure 1-3). At the northern terminus in Arlington, VA, the Project limit ends at the southern approach to Long Bridge, a double-track rail bridge taking the rail corridor over the Potomac River; however, the northern terminus of Union Station in Washington, D.C. will be used for ridership and revenue forecasting, as well as service development planning within the Project corridor. The southern terminus in Centralia is the junction of two CSXT routes that begin in Richmond and rejoin approximately 11 miles south of the city.

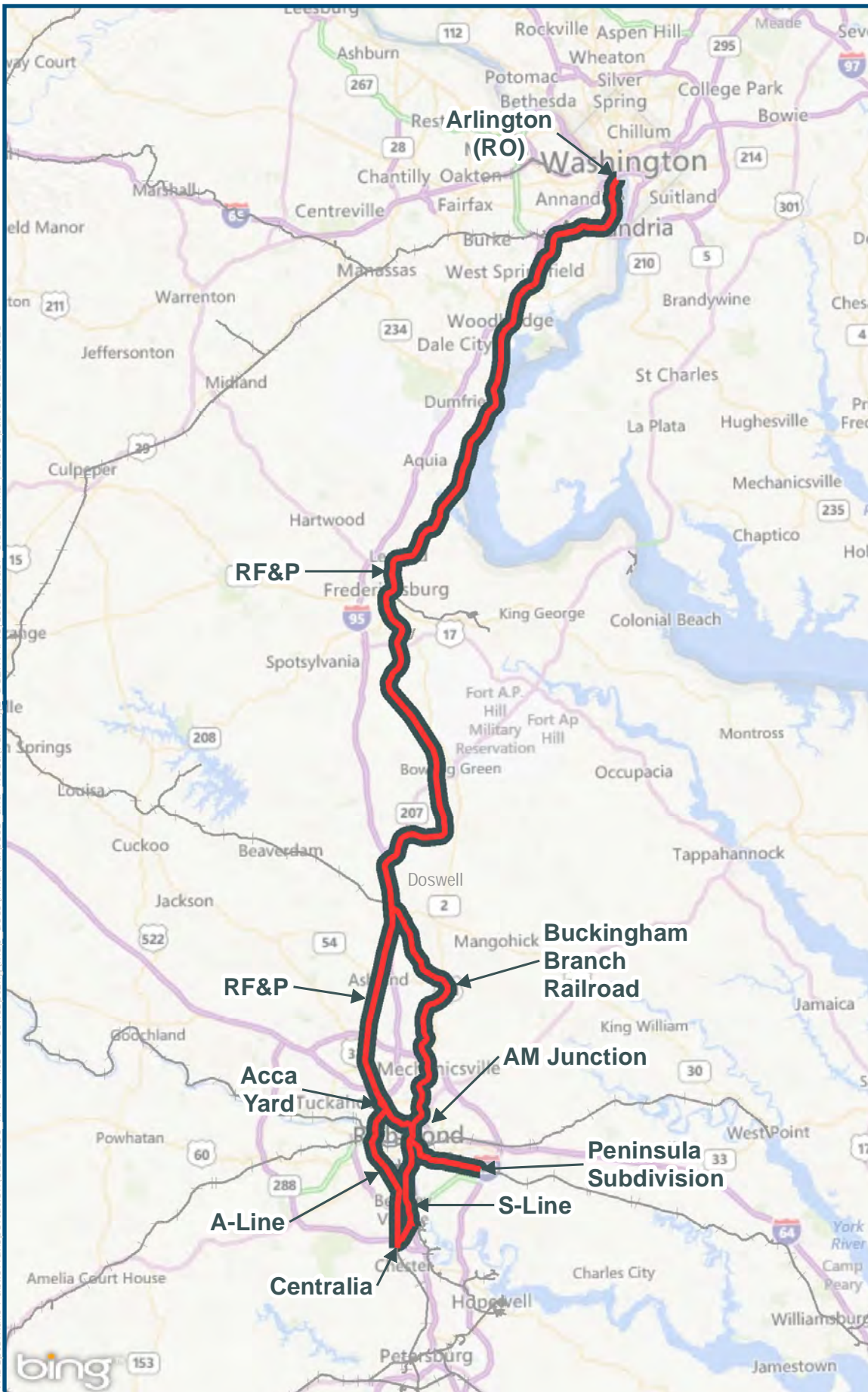
Additional segments of the Project include approximately 8.3 miles of the CSXT Peninsula Subdivision CA-Line from Beulah Road (MP CA-76.1) in Henrico County, VA to AM Junction in the City of Richmond, and the approximately 26-mile Buckingham Branch Railroad (BBR) from AM Junction to the Richmond, Fredericksburg & Potomac Railway (RF&P) Crossing (MP CA-111.8) in Doswell, VA.

Proposed improvements are along CSXT-owned track, generally parallel to the I-95 corridor between northern Virginia and Richmond. From north to south, the project travels through the following counties and cities:

- Arlington County
- City of Alexandria
- Fairfax County
- Prince William County
- Stafford County
- City of Fredericksburg
- Spotsylvania County
- Caroline County
- Hanover County
- Henrico County
- City of Richmond
- Chesterfield County

In Arlington, the Project connects to existing CSXT track extending across the Potomac River on the Long Bridge into Washington, D.C. and Union Station, the southern terminus of Amtrak's Northeast Corridor (NEC). At Centralia, the Project connects to both the Richmond to Raleigh segment of the SEHSR corridor and the Richmond to Hampton Roads segment of the SEHSR

F:\011545_VADeptoofRails-PublicTransportation\0239056_RAP5-4A\Dev-ConceptEng\map_docs\mxd\Purpose_and_Need\p8NFig2_DC2RVAProjectCorridor_8.5x11.mxd | Last Updated: 02/23/2015



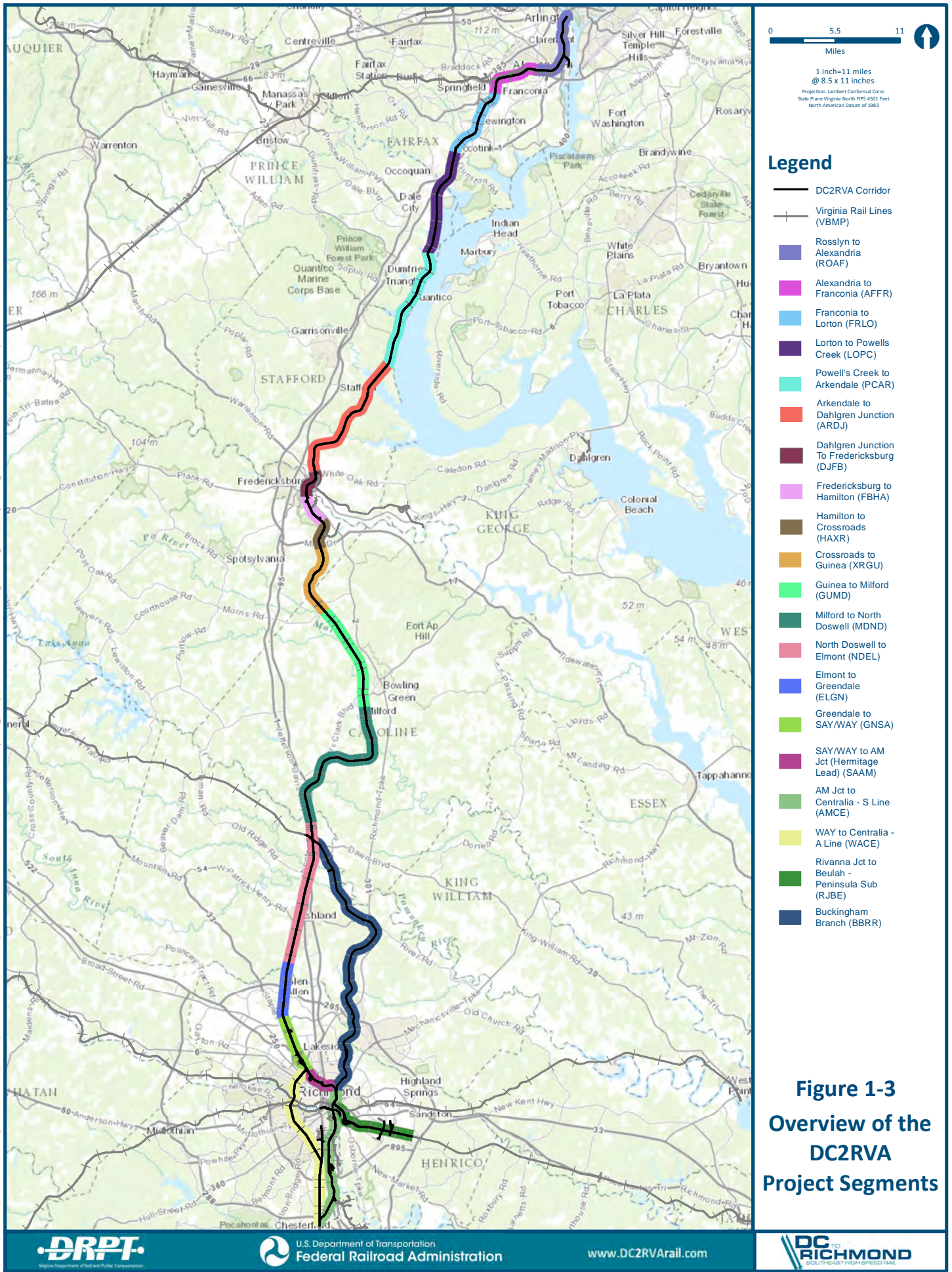
0 7 14
Miles
1 inch=14 miles
@ 8.5 x 11 inches
Projection: Lambert Conformal Conic
State Plane Virginia North FIPS 4501 Feet
North American Datum of 1983
Basemap Source: 2015 Bing Maps
Road (Microsoft Corporation
and its data suppliers)

Legend

- DC2RVA Project Corridor
- Virginia Rail Lines

Figure 1-2
DC2RVA Project
Corridor

\\elmsmain\GIS_DATA\GIS\Projects\011545_VADepto\Rail-PublicTransportation\0239056_RAPS-4\AllDev-Concept\Eng\map_docs\mxd\OverviewFigures\Fig1-3_ProjectSegments_8.5x11.mxd | Last Updated: 06.11.2015



corridor. The Washington, D.C. to Richmond segment is an integral part of the overall Washington, D.C. to Charlotte SEHSR corridor and provides a critical link between high speed intercity passenger service from Boston to Washington, D.C. and the southeastern United States.

1.2 PROJECT DESCRIPTION

The DC2RVA project will include specific rail infrastructure improvements and service upgrades intended to improve the travel time, service frequency, and on-time performance of passenger trains operating between Washington, D.C. and Richmond, VA. Specific improvements to the existing rail infrastructure between Arlington, VA, and Centralia, VA include:

- Corridor-wide upgrades to existing track and signal systems to achieve higher operating speeds, including curve realignments, higher-speed crossovers between tracks, passing sidings, and grade crossing improvements.
- Corridor-wide improvements to train operating capacity to achieve higher passenger train service frequency and reliability, including an additional main track along most of the corridor, and additional controlled sidings, crossovers, yard bypasses and leads, and other capacity and reliability improvements at certain locations.
- Station and platform improvements for Amtrak and Virginia Railway Express (VRE) stations.

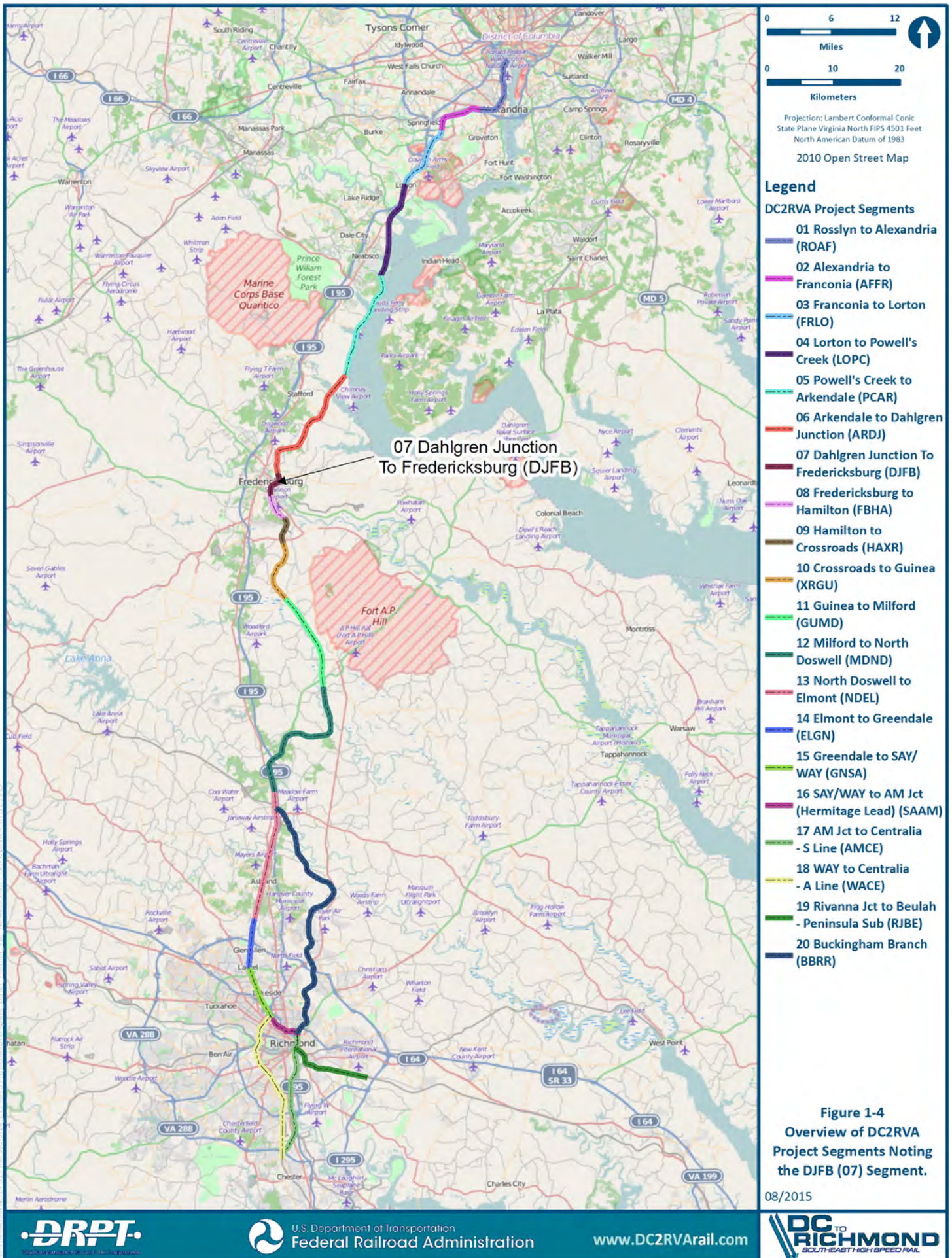
The Tier II EIS being completed for the Project will assess the environmental impacts of these improvements and identify ways to avoid, minimize, or otherwise mitigate such impacts.

The Project may include locations for new or replacement intercity passenger stations on the Project corridor, and additional rail capacity and other improvements in the Richmond area, including on the CSXT Peninsula Subdivision from AM Junction in Richmond, VA (just north of Main Street Station) east to Beulah Road in Henrico County, and on the Buckingham Branch Railroad from Doswell, VA south to AM Junction.

Studies in support of the Project will address passenger and freight rail operations and service between Union Station in Washington, D.C. and Richmond and beyond, but the Project does not include physical improvements to the Long Bridge across the Potomac River or to rail infrastructure within Washington, D.C. Other projects will address improvements to the rail infrastructure north of Arlington and south of Centralia along the SEHSR corridor.

1.3 CURRENT STUDY

The current study included a reconnaissance architectural survey of the DJFB segment of the DC2RVA corridor (Figure 1-4). The architectural survey was conducted to evaluate both previously recorded properties that have not been evaluated for the National Register of Historic Places (NRHP), as well as any unrecorded resource over 48 years in age (the age limit was developed to correspond to the 2017 project completion date). Any property in the area of potential effects (APE) that has been previously determined to be eligible, or is listed in, the NRHP was briefly reviewed to assure that the characteristics that rendered the property eligible



INTRODUCTION

are still intact. For the purposes of the current report, the architectural APE is defined as extending 500 feet on either side of the center of the existing railroad alignment, except in urban areas, where the APE is limited to one city block to either side of the existing rail centerline, plus any areas where alterations to a resource's setting and feeling are likely to occur as a result of the Project. All structures that meet the NRHP age criteria within the architectural APE of the DC2RVA corridor will be included in a subsequent report spanning the entire 123-mile corridor. In addition, the results of the archaeological survey are discussed in separate documents.

Each resource was evaluated in regards to NRHP Criterion A, for its association with events that have made a significant contribution to the broad patterns of our history; Criterion B, for its association with people significant in our nation's history; Criterion C, for its embodiment of distinctive characteristics of a type, period, or method of construction, or that represent the work of a master, or possess high artistic values; and Criterion D, for its potential to yield information important in history.

The area within the Project APE was first reviewed through an architectural and historical background literature and records search at DHR. The APE was then visually inspected through a vehicular and pedestrian reconnaissance to identify buildings, objects, and districts over 48 years in age where a NRHP determination had not been made. Once identified, each resource was evaluated for architectural significance and historic and physical integrity. The resources were documented through written notes and digital photographs. The information obtained during the survey was then used to update or generate a new DHR Virginia Cultural Resource Information System (V-CRIS) form and to make recommendations on each resource's NRHP potential.

2 HISTORIC CONTEXT

As part of this undertaking, a historic context of each municipality within the APE was compiled. The DJFB segment spans two separate municipalities: Stafford County and the City of Fredericksburg. Because this report discusses the architectural component of this project, only the historic period for both Stafford County (Section 2.1) and the City of Fredericksburg (Section 2.2) are included below. The prehistoric context for these areas will appear in subsequent archaeological reports.

2.1 STAFFORD COUNTY

While some sources state that Europeans explored the area around Stafford County as early as 1570 (Alvey 1978:1), it was John Smith who left the first written record of his visit in his *Generall Historie of Virginia* (Smith 1966), originally published in 1624. Smith described his 1608 explorations along both the Rappahannock and Potomac rivers while he was looking for trading opportunities and other resources. During his travels in the area, Smith and his companions met members of the powerful and widespread Patowomeke tribe, and visited what was believed to be their principal village to trade corn (Blanton 1999). This site is located on what is today Marlborough Point.

2.1.1 Anglo Settlement and the Establishment of Stafford

From 1608 to the 1640s, European settlement in what became Stafford County was rare. Giles Brent, a Catholic from Maryland, moved into Stafford County in 1647 along Aquia Creek. His sisters Margaret and Mary soon joined him, and a small community developed at the Brent settlement. In 1664, Stafford County was formed from the western part of Westmoreland County. Originally, Stafford included what are today Prince William, Fairfax, Fauquier, Loudoun, Arlington, and parts of King George counties (Netherton et al. 2004). The first courthouse was located on Potomac Creek, but it moved to Marlborough Point in 1692. By this time, the point had become a thriving port community built on top of the old Native American village.

During the last decades of the seventeenth century, the population of Stafford gradually increased as settlers moved into the region to work the fertile lands and take advantage of the numerous water resources. Among the families who established plantations at this time were the Fitzhughs, whose Eagle's Nest Plantation was one of the largest landholdings in the general region. Most plantation owners and small farmers relied on tobacco as their primary cash crop. The plant took very well to the Virginia soils. Due to new tariffs and regulations established by Lieutenant Governor Alexander Spotswood in 1712, planters could be assured of a fair price despite the growing Virginia political climate (Havighurst 1967). Along with an increase in agricultural production, Stafford planters brought in more and more enslaved Africans to work

the land. Like most of Virginia, slavery quickly took over the indentured servant system in the first decades of the eighteenth century.

In 1718, the courthouse at Marlborough Point was destroyed by fire, and the court complex moved to Stoneman's Landing. It remained at Stoneman's for the next 60 years, finally moving to its present site in 1783 (Goolrick 1976). In addition to the new settlement at Stoneman's Landing, another new and prosperous port founded within the first decades of the eighteenth century was Falmouth, located along the Rappahannock River. An act of the Virginia Assembly in 1728 directed the laying out of the town of Falmouth, along with Fredericksburg and other prospective urban centers (Eby 1997).

2.1.2 Early Industries and the Revolutionary War

In addition to agriculture, other industries thrived in the county during the third quarter of the eighteenth century. Accokeek Iron Mine was founded along Accokeek Creek, and Hunter's Iron Works was founded in Falmouth. During the Revolutionary War, Hunter's produced pots, camp kettles, anchors, muskets, bayonets, pistols, shovels, and other materials for the Army (Eby 1997:308–311; Writer's Program of Virginia 1992:349). A British customs officer who traveled through Falmouth during the war called the enterprise "the greatest ironworks that is upon the Continent" (quoted in Conner 2003:207).

A second thriving industry was stone quarrying. Although the presence of high-quality sandstone was known at the beginning of the eighteenth century (i.e., Barile 2004), it wasn't until the last decades of the century that the stone was quarried for large-scale building projects. One of the most successful sandstone quarries belonged to William Robertson (Eby 1997:139). He established his quarry along the northern branch of Austin Run and soon moved his family to a site adjacent to the quarry. Stone from his quarry and nearby Government Island was used to build the White House in Washington, D.C.

The post-Revolutionary War years brought about numerous changes in Stafford's economy. By this time, tobacco had depleted most of the soils, and the majority of area farmers had moved to the production of grains. With the new crop came new production needs. Port towns like Falmouth became the economic and social centers of the county, as farmers used the growing number of mills and warehouses to process and store their crops (Johnson 1996, 1997).

Milling began in Stafford County as early as the late-seventeenth century but experienced its biggest growth during early- to-mid nineteenth century. In 1861, at the height of the industry's development, there were at least sixteen known mills operating in Stafford County (Eby 1997:145–152). As Stafford County's milling industry steadily emerged, various subsidiary businesses also rapidly developed to house, feed, and entertain those who came to town to process their goods. Because of this, Falmouth was at the height of its commercial prosperity from the 1780s through the 1810s (Eby 1997; Goolrick 1976).

2.1.3 The Antebellum Years

Because of a dramatic shift in transportation routes and a gradually diminished need for grain flour, Stafford County and Falmouth underwent a decline during the Antebellum period. This downturn in the town's fortunes was probably intensified by the gradual silting up of the river. Steamboats now traveled to small ports on Potomac and Aquia creeks to retrieve goods and

passengers, and the Richmond, Fredericksburg, and Potomac Railroad was established between Aquia Creek and Richmond in 1842 (Netherton et al. 2004:43).

Despite a declining economy, stone quarrying continued to be a successful venture. In 1820, 90 “quarriers” were listed in the county-wide census. Continued building efforts in the capital city, along with a steady supply of slave labor and northern financial backing provided the local industry with necessary resources. Substantial quarrying continued until the stone quality diminished.

2.1.4 The Civil War in Stafford County

Stafford County is situated between the capitals of the Union and Confederacy and became the crossroads of military activity during the Civil War. After the fighting in the winter of 1862, the Federal Army of the Potomac went into winter camp, and numerous Federal units bivouacked in southern Stafford County over the next eight months (Carter 1997; Civil War Sites Advisory Committee [CWSAC] 1999; Musselman 1995).

During the Fredericksburg-Chancellorsville campaigns, from November 1862 through June 1863, Stafford County was occupied by 130,000 troops of the Federal Army of the Potomac, and its military encampments occupied thousands of acres from Aquia Creek south to the Rappahannock River. With a force numbering 130,000 troops, the effect of the army’s presence was devastating. Troops traveled over almost all of the roads established in the county at that time, and many properties were used as encampments. These camps, especially winter encampments, completely obliterated the landscape of a once-pristine countryside. Soldiers dug hut holes for their winter housing in agricultural fields, woods, and in the yards of the area’s residents. Nearly every tree in sight was cut down for their huts, for firewood, and in some cases for corduroy roads. Soldiers looted dwellings for supplies, took down fences, and removed windows.

The Civil War decimated the physical and cultural fabric of Stafford County. Despite the destruction, area inhabitants remained in town and were determined to rebuild their lives and their homes. According to author and Stafford resident Homer Musselman (1995:vii, 77-86), “No county in the United States felt the war so harshly as Stafford.” When the war ended, Stafford was utterly devoid of stock, food, and forage, and the soil had gone down or grown up in brush. Hundreds of homes had been burned, the records at Stafford Court House had been half destroyed, and those that remained were damaged.

In addition to the Union occupation of Falmouth and large-scale troop movement activity, Stafford County was the site of one Civil War battle. The Battle of Aquia Creek was part of the Chesapeake Bay blockade that occurred between May 29 and June 1, 1861. During the battle, Confederate batteries under the direction of Colonel Daniel Ruggles at the mouth of Aquia Creek were bombarded by three Union ships, led by Commander James H. Ward. Despite a feared land attack by Union troops, the landing never materialized. The results of the battle were inconclusive (Carter 1997; CWSAC 1999). Confederate batteries and depots along Aquia Creek were later withdrawn.

2.1.5 Into the Twentieth Century

By the turn of the century, the population began to return to their pre-war numbers. One of the most famous new residents of the county in the early twentieth century was artist Gari

Melchers. Melchers purchased Belmont—the frame mansion house on the western edge of Falmouth (circa 1761)—and added a large studio wing to the house. He spent the rest of his life at Belmont painting vernacular landscapes of Falmouth and the surrounding area (Writer’s Program of Virginia 1992:349).

2.1.6 World War I to World War II (1917–1945)

In the first decades of the twentieth century, Stafford County’s transportation networks continued to grow, particularly its roadways after the formal establishment of the state’s Department of Highways in 1927 (Virginia Department of Transportation [VDOT] 2006:30). That same year, an important route through Stafford County was established; “after over 25 years of consideration, newspaper editorials, town meetings, financial discussions and legislative debate the Jefferson Davis Highway, also known as the Washington-Richmond Highway or US Highway No. 1, was fully paved and open for business” (Schricker 2014).

Area waterways continued to provide transportation to both passengers and goods in this period, though the oyster and fishing industry was on a decline from its peak in the late-nineteenth century after decades over fishing depleted resources (Conner 2003:212). Railroads remained an important form of transportation and reinforced growth of the local economy as the Richmond, Fredericksburg, and Potomac Railroad had expanded to a double-track by 1907 and continued to upgrade area bridges and other rail-related facilities into the 1940s (Conner 2003:205). The lumber industry also profited from increased transportation options in Stafford County, aided by the popular use of cordwood in railroad ties (Conner 2003:213).

During the Great Depression, many New Deal programs affected Stafford County, including several Civilian Conservation Corps (CCC) camps and improvement projects, including soil conservation work planting trees, cutting fire lanes in forested areas, digging drainage ditches, and constructing fences (Conner 2003:215).

The area’s proximity to the nation’s capital and location along the Potomac River made Stafford County a good fit for the burgeoning development of the Marine Corps. As the United States grew closer to participation in World War I, the Marine Corps took on a greater role within the armed forces—expanding to be part of the American Expeditionary Force. The Marines had been stationed at naval bases since the Spanish-American War, but had since outgrown the space allotted to them. With a changing role (the Department of State had used the Marine Corps as a guerilla force in Central and Southern America), training conditions and bases needed to be modified (Blumenthal 2003:7). In 1917, Marine officers leased a plot of 5,300 acres located near Quantico in Stafford County. Later that year, the leasing company fell into hardship and was forced to sell the property to the United States government (Evans 1989:68). The Marine Corps Reservation continued to grow throughout World War II, promoting residential growth in Prince William and Stafford counties.

2.1.7 The New Dominion to Present

The years after World War II were crucial in defining the current landscape for the entire Northern Virginia region. The federal government expanded, bringing with it lobbying groups and research and development enterprises (Evans 1989:130). The 1956 Highway Act paved the way for Interstate 95, rolling southward from Washington, D.C. This superhighway allowed commuters an easy way to reach their offices within the District of Columbia (Evans 1989:130).

Government expansion, returning veterans receiving housing incentives, and the creation of Interstates 95 (I-95) and 66 (I-66) allowed development to reach the boundaries of Stafford County by the 1960s.

Over the past several decades, development in Stafford County has reached an all-time high. According to the County, “the built environment of Stafford County is relatively new. Since the construction of Interstate 95 in the 1960s through the County, population has doubled every 20 years” (Stafford County Planning Commission 2010). New commuter options such as the Virginia Rail Express have led to the creation of new subdivisions near the I-95 corridor.

2.2 CITY OF FREDERICKSBURG

As Fredericksburg historian Robert Howison (1898:2) wrote: “I feel bound, as is the manner of all veracious historians, to begin at the beginning. But where the beginning is, or ought to be, may be a serious question.” The City of Fredericksburg has a rich history that spans over four centuries and is summarized in detail in the following sections.

2.2.1 Contact Period and the Seventeenth Century

There was little European settlement in the area around present-day Fredericksburg until 1655, when the first land patent in the area was given to Margaret Brent for 1,000 acres (Felder 1982:3; Mansfield 1977:75). In 1666, Lawrence Smith and Robert Taliaferro patented 6,300 acres just south of Fredericksburg (Goolrick 1935). The Virginia House of Burgesses commissioned Smith to build a fort on this property in 1676 to encourage settlement in the area (Felder 1982:5). The fort was to be developed as a community for 250 people, garrisoned by soldiers and furnished with ample munitions to ward off any encroachers (Goolrick 1922:10; Mansfield 1977:2). Though Smith’s fort was originally conceived as a sort of “gateway” to the west, only a few temporary structures were built in the area, and no settlers moved there (Alvey 1978:2). The fort was disbanded by the House in 1682 (Mansfield 1977:2).

2.2.2 The Leaseland and Fredericksburgh Town

The future townsite of Fredericksburg was granted to John Buckner and Thomas Royston in 1671. Though they never lived on this 2,000 acre property, they immediately leased the land to William and Sukey Livingston, which is how the area became known as “The Leaseland” from the 1670s through the 1720s (Alvey 1978:1; Mansfield 1977:11). The community remained a small river enclave through the first two decades of the eighteenth century.

The largest and most successful precursor of future settlement in the general region occurred in 1714. Alexander Spotswood arrived in Virginia in 1710 to become the Lieutenant Governor. Spotswood quickly realized that the success of the colony lay in westward expansion, and he established two frontier forts in 1714 to achieve this goal. One fort was Christianna, located in what is today Brunswick County, just southwest of Richmond. The second fort was located on a peninsula of the Rapidan River west of what is today Fredericksburg. The pentagonal fort was built and inhabited by a group of Germans from the Nassau-Siegen region. In honor of these 12 families of Germans and Queen Anne of England, the fort was named Germanna (Barile 2004; Wayland 1989:10). Realizing the potential for the area to act as a frontier community, Spotswood brought over two additional groups of German indentured servants in 1717 and

1719, and the population of the Germanna area grew to over 200 people (Barile 2004; Schurict 1977:66–69).

Prior to the founding of Fort Germanna, the only transportation routes in this area were the waterways and few forest paths created by Native Americans (VDOT 2002:2). The first European-based roadway in the area was a bridle path, ordered by the Virginia council in April 1714 (Mansfield 1977; Pawlett 1977; VDOT 2002). The Germanna path was developed by the Fort Germanna settlers and led from the falls near the Leaseland to the fort (Mansfield 1977:38). A few years later, a rolling road was built through this area (Mansfield 1977; Pawlett 1977; VDOT 2002). The new road, appropriately called Mines Road, connected Germanna to Spotswood's Tubal Iron Works and his newest enterprise, a wharf on Massaponax Run, located between the iron mines and the Leaseland (Quinn 1908:22).

In 1720, Spotswood pushed the House to create Spotsylvania County with Germanna as the county seat (Felder 1982:13). This new county contained The Leaseland, Massaponax Wharf, Tubal Iron Works, and Germanna (Felder 1982:13). The county court at Germanna ran smoothly for the first few years, but several key officials and planters of Spotsylvania County repeatedly petitioned the House of Burgesses to move the county seat to a more convenient location. In 1728, the House finally addressed the issue and decided that a town should be formally created at The Leaseland. The town was to incorporate 50 acres on the Rappahannock River and was to be renamed Fredericksburgh Town (Felder 1982:33).

2.2.3 The Eighteenth Century

The county seat of Spotsylvania officially moved to Fredericksburg on October 1, 1732 for the convenience of all inhabitants and county officials. A courthouse was begun in town, as well as a church, prison, and other governmental and commercial structures (Mansfield 1977:89). The town wharfs also provided the first public river docks in the area. Although Spotswood offered the use of his wharves at Massaponax to area residents for a fee, many began to ship from Fredericksburg in the 1730s to avoid the extra cost. Numerous warehouses developed around the Fredericksburg waterfront in the mid-eighteenth century to accommodate the new business, most of which were concentrated around what are today Sophia and Wolfe streets.

Throughout the 1730s and 1740s, Fredericksburg grew slowly as new businesses developed to cater to the courthouse and commerce crowds. As a testament to the developing tone of town use, it is estimated that there were almost an equal number of taverns/ordinaries and warehouses in the 1740s (Willis and Felder 1987:4). The growth trend continued in the 1750s, as the first land addition was made to the original 50-acre town to accommodate the influx of new inhabitants and businesses. Occupation slowly moved from the center near the wharves northward along Caroline Street. The Fielding Lewis Store, built in 1749, anchored the northern segment of town and offered goods on the main road out of town and on the way to William Thornton's mills on the north side of the community (Historic Fredericksburg Foundation, Inc. [HFFI] 2005). The store, still standing, is considered to be one of the oldest retail buildings in the United States (HFFI 2005).

By the eve of the American Revolution, Fredericksburg was a successful shipping port town. However, inhabitants of Spotsylvania County again voiced their dissatisfaction about the location of the county seat. For many living on the western side of the county, travel into Fredericksburg was an arduous journey. In 1778, the county seat of Spotsylvania was moved

from Fredericksburg to a site on the Po River near the center of the county. Regardless, the activity surrounding the wharves and the growing town population sustained Fredericksburg through the loss of the courthouse traffic. The town was incorporated in 1781, and the diversity of the population was reflected in the new businesses and organizations developed in the 1780s. This includes the establishment of the area's first newspaper in 1787, *The Virginia Herald and Fredericksburg and Falmouth Advertiser*, published by Timothy Green (Overcash and Plotkin 1993).

2.2.4 From Tobacco to Flour and Antebellum Growth

The period from the 1780s through the 1820s was marked by a dramatic increase in the shipping and milling industry in Fredericksburg and the nearby town of Falmouth. Whereas early shipping primarily concentrated on tobacco, by the end of the eighteenth century, soils in the area were completely depleted. Farmers turned to new crops to sustain the family plantations, primarily wheat. Wheat had numerous economic advantages over tobacco, especially for urban areas. Not only was it a successful crop for farmers and plantation owners, but processing of wheat required several more enterprises prior to shipment, including roads and wagons for transportation, warehouses for storage, mills for processing, and merchants for sales (Kulikoff 1986). Also, the baking industry thrived as many marketers chose to ship baked goods as opposed to raw wheat flour.

Grain mills and merchants' warehouses were erected along the Rappahannock River. The Fredericksburg Canal carried the water necessary to propel the mills' waterwheels. The warehouses held flour, tobacco, and later cotton awaiting shipment as well as imported consumer and other goods, and farmers, haulers, and watermen took use of the town's inns and taverns. Falmouth and Fredericksburg's exports in flour, which had reached their highest point in 1816 at 160,000 barrels, had been reported at 126,000 barrels in 1831. The export quantity ranked third in the state of Virginia, only behind Richmond and Alexandria (Johnson 1997:31).

Throughout this time, the town of Fredericksburg continued to grow. Population of the urban area rose after the American Revolution as new industries and thus employment developed in town. In 1807, a devastating fire swept through downtown Fredericksburg that destroyed over 200 buildings and left over 100 families homeless; about one-half of the town was destroyed (Alvey 1988). In actuality, there were at least five large-scale fires in Fredericksburg over a 25 year period (1799, 1807, 1816, 1822, 1823). Despite these catastrophes, the town was rebuilt albeit with better building materials. "By the mid-1820s, the combination of repeated fire, subdivision of downtown lots, and a concern for fire created a tightly packed core in Fredericksburg with virtually no eighteenth century fabric left, except at the periphery" (Stanton 1997:124).

2.2.5 The Antebellum Years

Although flour export decreased after 1820, Fredericksburg continued to prosper as a port town. In 1822, it was made a postal center for distribution of all United States mail to five states, and goods from surrounding counties continued to be shipped from the busy wharves. Fluctuations in the national economy are directly reflected in the land tax records of 1824 and 1825. After the Financial Panic of 1819, the early 1820s brought financial uncertainty to large sections of the country. Like previous and subsequent economic panics, the proceeding years brought about an economic depression. Costs for material goods and real estate skyrocketed. By 1835, the slight economic slump of the 1820s receded. Fredericksburg had a population of over

3,000 people, including whites, free blacks, and slaves. There were five churches, over a dozen schools, and numerous other businesses such as taverns and merchants (Willis and Felder 1987:6). Business continued to succeed over the next few decades. By 1840, the town exported over \$4 million worth of goods annually.

Labor within the urban area of Fredericksburg at this time comprised native whites, European immigrants, free blacks, and slaves, with enslaved African Americans making up the largest percentage of the area workforce. In 1850, for example, slaves made up one-half of the population (Stanton 1997:127), and with the exception of the very old and very young, the entire slave population were commercial or household laborers. The town included 730 households in 1860, all of which would soon become directly embroiled within one of the most monumental events in Fredericksburg history, the Civil War.

2.2.6 The Civil War

2.2.6.1 First and Second Battles of Fredericksburg

Fredericksburg was a disappointing and fruitless campaign that resulted in a major defeat for the new Union commander, Ambrose E. Burnside. The success of the campaign relied on the element of surprise, in hopes to avoid a confrontation with Lee at Fredericksburg. Burnside proposed a plan to expediently march into Falmouth by way of the Rappahannock River and then cross into Fredericksburg. Once there, travel to the Pamunkey River (where a new base of supply awaited) via the Richmond, Fredericksburg, and Potomac Railroad would be relatively trouble-free (Marvel 1993:3).

However, the Rappahannock River bridges had been burned at Fredericksburg, thus requiring the use of pontoon bridges. Unfortunately, the army's pontoons remained on the Upper Potomac where they were last used. In spite of this, Union generals assured Burnside that the pontoons would be waiting for him and that it would take approximately three days. Disappointingly, their arrival was not punctual. The majority of the pontoons finally arrived November 27, 1862—about ten days after Burnside had expected them. By this time, Lee had long suspected an attack on Fredericksburg. Burnside and his soldiers could no longer expect a lightly defended town and thereby a straightforward take over. The Federals first crossed the Rappahannock on December 11. The majority would follow the next day (Marvel 1993:3–4).

December 12, after laying artillery on Fredericksburg, Union soldiers poured over five pontoon bridges (built that day) while Lee strengthened his battle line along the ridge overlooking Rappahannock valley. On December 13, Burnside attacked the seven mile Confederate line at point one: below Fredericksburg, where “Stonewall” Jackson occupied the Confederate right; and point two: Marye’s Heights behind the town where James Longstreet’s corps held the position. Burnside ordered too small an attack and, despite a Union division’s accomplishment to break Jackson’s line, the Federal effort failed. Confederate troops held an advantageous position on the heights and had infantry literally behind a stone wall. During the night on December 15, Burnside returned his troops back across the river ending the campaign (Willis and Felder 1993:52).

Burnside made another attempt to cross the Rappahannock in January 1863. This quickly dissolved into the abortive “Mud March.” This, along with other failures, led to the replacement of General Burnside (CWSAC 2002). Interestingly, his replacement was the original choice for successor to General George B. McClellan, Major General Joseph Hooker (Marvel 1993:3).

2.2.6.2 Battle of Salem Church

As General Hooker replaced Burnside as the commander of the Union forces, he decided that a second frontal assault on Lee's forces, entrenched in Fredericksburg, was unwise. Hooker decided that he would move his troops 25 miles upstream to cross the Rappahannock at Kelly's Ford and move back east behind Lee's troops to attack Lee on two fronts. He left General Sedgwick in command of a limited number of troops on the north side of the Rappahannock in Fredericksburg to distract Lee (Stackpole 1958:92-102).

Taking a wide birth to the west, Union forces encountered extensive Confederate defenses at U.S. Ford, but Confederate forces retired from the river leaving Hooker in control of U.S. Ford without any losses on May 1, 1863. Lee received word of Hooker's maneuver and decided to split his inferior forces and move the majority of his troops to the west, leaving only one-sixth of his force in Fredericksburg (Happel 1980:27).

As Lee arrived at Chancellorsville on May 2, he decided to again split his forces and flank Hooker, who at this point was entrenched at a house called Chancellorsville above U.S. Ford. The reconnaissance for the flanking force, led by Jackson, discovered the Union weakness of that flank, resting on no natural obstacle or strong point. Jackson successfully attacked the Union right in the late afternoon but in the confusion and darkness of the night Jackson was fatally wounded by his own troops (Happel 1980:27-28; Stackpole 1958:230-255).

As Jackson smashed through the Union right, Hooker urgently called Sedgwick to move west to bolster his forces at Chancellorsville. Sedgwick did so, moving through Fredericksburg in the Second Battle of Fredericksburg with resistance from General Jubal Early's forces. However, Early was so undermanned that the taking of Fredericksburg, which was previously deemed impossible, was achieved with relative ease. Early moved his troops east several miles as Sedgwick moved through town and reoccupied Fredericksburg at Marye's Heights the following day. Due to this maneuver, Sedgwick now found himself sandwiched between Confederate forces, just as Hooker had hoped to do to Lee with his flanking maneuver (Happel 1980:28; Stackpole 1958:306-317).

Sedgwick moved west towards Chancellorsville along Plank Road, modern-day Route 3, encountering little more than skirmishes until arriving in the vicinity of Salem Church. Since Hooker had failed to again engage the Confederate forces, General McLaws' and later General Anderson's divisions were dispatched from Chancellorsville to the east when Lee received word of Sedgwick's movements. With McLaws' forces occupying a ridge line, the Union forces attacked and eventually drove them back. By the afternoon of May 4, however, Anderson's forces had positioned themselves to the south of Sedgwick and he was hemmed in on three sides (Happel 1980:29-35). Sedgwick received dispatch from Hooker the afternoon of May 4 telling him that he was too far abreast to direct and that he should keep the safety of his troops in mind. Sedgwick decided to hold his position and wait for the Confederate attack (Stackpole 1958:339).

Lee, having decided that Hooker was not going to move to reinforce Sedgwick, planned to drive Sedgwick north across the river. As Anderson's troops got into position late in the day on May 4, the attack began with Early and Anderson forcing the Union troops north across Plank Road. Unfortunately, the Confederates took heavy casualties in this attack due to strong artillery support for the Federals (Stackpole 1958:342).

Lee, in uncharacteristic fashion, ordered his first night attack of the war to drive Sedgwick across the river. This decision was driven by Lee's concern that Sedgwick would be able to dig in overnight and they would have to fight the day's battle all over again the next day. Sedgwick decided to cross the river and had a second bridge placed at Scott's Ford, and by 2 to 3 a.m. on May 5 all of his troops had crossed the river and the Battle of Salem Church was completed (Stackpole 1958:342-344).

2.2.7 Reconstruction and Growth

The Civil War decimated the physical and cultural fabric of the Fredericksburg area. Despite the destruction, area inhabitants remained in town and were determined to rebuild their lives and their homes. In addition to those who lived there before the war, the population of Fredericksburg grew greatly in the years just after the war. Emancipated slaves moved into town looking for employment, and white farmers looked to the area factories and commercial businesses for jobs since their farms were destroyed by Federal and Confederate troops. The town grew so rapidly and so large that Fredericksburg became a city in 1879 (Willis and Felder 1987).

Along with these changes, the daily operation of Fredericksburg changed during these decades from one reliant solely on the waterways to a rail-focused community. New roads were built to and from Fredericksburg for area farmers and merchants to deliver and receive goods on the railroad. Development sprawled from the commercial center to encompass new neighborhoods to the north and south of town, including Darbytown located south of the railroad tracks.

2.2.8 Into the Twentieth Century

At the beginning of the twentieth century, Fredericksburg was chosen as the location for the State Normal and Industrial School for women. Some of its first buildings were Monroe and Willard halls (Alvey 1974; DHR 2015). In 1938, the name was changed to Mary Washington College and again in 2004 to University of Mary Washington (Crawley 2008).

In 1912, Fredericksburg government underwent its first large-scale change in over a century, as it switched from a selectman-based system to a city manager plan. The new city manager was an integral participant in helping Fredericksburg incorporate the automobile into city planning, an invention that changed entire pattern of town occupation. The automobile allowed for area residents to live farther out of town and drive to work within the city. New neighborhoods developed in the first half of the twentieth century, many of which incorporated the Colonial Revival style—a direct nod to Fredericksburg's historic past (Johnston and Smith 2001; Schricker 2014; Virginia Historic Landmarks Commission 1970).

By the end of the 1920s, much of Fredericksburg's population was employed in the city's industrial sector. By the Great Depression, Fredericksburg's population included tens of thousands, many of whom were employed by large factories located south of town. The city remained heavily industrial in nature throughout most of the first half of the twentieth century (Johnston and Smith 2001; Schricker 2014; Virginia Historic Landmarks Commission 1970).

2.2.9 The New Dominion to Present

Throughout the remainder of the twentieth century, Fredericksburg grew exponentially. The creation of Interstate 95 and later Virginia Railway Express (VRE) made Fredericksburg a convenient place of residence for Washington, D.C. commuters. Although downtown Fredericksburg retains much of its turn-of-the-century characteristics, many areas along the city's outer fringes have been greatly altered through large-scale residential and commercial growth.

3

METHODOLOGY

The architectural survey was conducted to evaluate any historic buildings, structures, objects, or districts over 48 years in age for National Register of Historic Places (NRHP) eligibility. Each resource was evaluated in regards to Criterion A, for its association with events that have made a significant contribution to the broad patterns of our history; Criterion B, for its association with people significant in our nation's history; and Criterion C, for its embodiment of distinctive characteristics of a type, period, or method of construction, or that represent the work of a master, or possess high artistic values. As part of the current survey, these architectural resources were not evaluated under Criterion D, for its potential to yield information important in history. Criteria considerations were taken into account only where necessary.

A background literature and records review of the area of potential effects (APE) at DHR was conducted prior to any fieldwork. This included an inspection of previous cultural resource surveys within the architectural APE and the notation of previously recorded architectural properties both within the APE and within a 0.5 mile radius of the APE to establish an area resource context.

Once the background review was complete, field recordation commenced. For previously recorded resources that were previously determined eligible for or listed in the NRHP within the architectural APE, the DC2RVA Project team briefly examined these properties to assure that they retain the characteristics that rendered them eligible for the NRHP, but in-depth studies were not completed on these resources.

During the architectural survey of both newly recorded and previously identified resources, the Project's architectural APE was surveyed through a combination of a vehicular and pedestrian reconnaissance. Above-ground properties meeting the age criteria of the NRHP were documented through photographs, written notes, and mapping. This includes buildings, objects, and districts that are within the project boundaries and in the viewshed of the project area. Digital photos will be taken of each property documenting the primary elevation, oblique angles, and general setting.

After the architectural field project was completed, the project team prepared separate Virginia Cultural Resource Information System (V-CRIS) forms and accompanying documentation for each recorded property in accordance with DHR policies and practices. Each V-CRIS packet includes a V-CRIS form, site plan, set of hard-copy black & white photographs, and a CD of digital photos for each property. The hard copy and electronic versions of the photographs were labeled and prepared according to DHR standards.

4

BACKGROUND REVIEW

Prior to conducting fieldwork, Dovetail conducted a background review of the Washington, D.C. to Richmond Southeast High Speed Rail (DC2RVA) project area to identify previously recorded above-ground resources within a 0.5 mile radius around the area of potential effects (APE). This task included an evaluation of Virginia Department of Historic Resources (DHR) files, maps, and reports and Civil War Sites Advisory Committee (CWSAC) maps to obtain the required information. The goal was to provide data on previously recorded resources to aid in the evaluation of properties identified during the current survey.

4.1 PREVIOUS SURVEYS

Although numerous studies have been conducted in the downtown Fredericksburg area, only two overlap with the current APE. The William and Mary Center for Archaeological Research (WMCAR) conducted a reconnaissance-level architectural, cost-share survey sponsored by the City of Fredericksburg in partnership with the DHR in 2008 (Andre and Moore 2008). The survey concentrated on the City of Fredericksburg, and its purpose was to provide information and a NRHP eligibility recommendation for the existing listed historic district (Fredericksburg Historic District, 111-0132). Over a two-year period when the agreement between the City and DHR was established, a total of 1,000 resources were identified and surveyed. These resources included domestic, commercial, industrial, religious, social, governmental, and many more types of resources “related to the Settlement to Society Period through the New Dominion Period” (Andre and Moore 2008). Nine hundred forty-two resources were recommended to be contributing to the Fredericksburg Historic District Extension (111-0009) under Criterion A for their overall contribution to the broad patterns of history and Criterion C for their contribution to the architectural integrity of the district. WMCAR recommended that a number of commercial blocks within the historic district expansion could benefit from state and federal rehabilitation tax credits.

In 2011, History Matters, LLC and Thunderbird Archeology conducted a Phase I cultural resource investigation of the 3.5 mile Virginia Central Railroad Trail project located within the City of Fredericksburg and Spotsylvania County (Mullen et al. 2011). During this survey, 23 historic resources were identified within the indirect APE, 11 of which are contributing resources to the historic and architectural integrity of the Fredericksburg Historic District Extension (111-0009). Among these resources within the indirect and direct APE is the Virginia Central Railroad Historic District (VCRHD) (088-5346), a potentially eligible historic district under NRHP Criterion A for contribution to the broad patterns of history within Fredericksburg. Ten historic resources were identified within the direct APE and are contributing resource to the VCRHD, including archaeological sites and several structures related to the railroad. Two of the four archaeological sites are historic, previously recorded sites (44SP0142 and 44SP0159) contain culverts and piers related to the rail bed and are

considered potentially eligible for listing on the NRHP. One site (44SP0211) has no eligibility determination but also contains a portion of the extant rail bed. During this project, they also recorded one newly recorded archaeological site (44SP0639), a multi-component site that extends across the VCRHD. Conclusions from this survey resulted in identifying an adverse effect to several resources related to the VCRHD in the current DC2RVA project area.

4.2 PREVIOUSLY RECORDED CULTURAL RESOURCES

A total of 1,040 architectural properties have been previously recorded within 0.5 miles of the DC2RVA corridor in the Dahlgren Junction to Fredericksburg (DJFB) segment (see Appendix A for a complete listing of these resources). One resource, Ferry Farm/George Washington's Boyhood Home (089-0016), was listed in the Virginia Landmark Register (VLR) in 1971 and the NRHP in 1972, and was also designated as a National Historic Landmark (NHL) in 2000. The farm is nationally significant for being the boyhood home of George Washington.

The Fredericksburg Gun Manufactory (111-0145/44SP0006) is located within 0.5 miles of the APE and listed in the NRHP. This gun manufactory and associated buildings was constructed around 1775. Although the buildings are no longer extant, the archaeological site with over half of the remains in situ remains eligible under Criterion D. A historical marker signals the former location of the manufactory.

The Fredericksburg Historic District (111-0132), located along the banks of the Rappahannock River, "encompasses an important assemblage of eighteenth, nineteenth, and early-twentieth century architectural styles" (Virginia Historic Landmarks Commission 1970). Numerous buildings within the district are also individually eligible for, or listed in, the NRHP. These resources are described below.

Three of the 1,040 resources identified within 0.5 miles of the project corridor have been previously determined eligible for listing on the NRHP by DHR staff: the Richmond, Fredericksburg, & Potomac Railroad (RF&P) (076-0301), Salem Church Battlefield (088-5181), and the Fredericksburg and Gordonsville Railroad/Virginia Central Railroad Historic District (088-5364). The RF&P opened in 1836 and eventually spanned from the Potomac River to Richmond. In 2011, an 11-mile segment of the railroad in Prince William and Stafford counties was determined eligible for the NRHP by DHR. On March 22, 2000, the Salem Church Battlefield, the location of a Civil War battle, received a Federal Determination of Eligibility. The Fredericksburg and Gordonsville Railroad/Virginia Central Railroad Historic District (088-5364) is a 38-mile-long railroad corridor that extends from the City of Fredericksburg to the town of Orange, VA. It was determined eligible by DHR staff due to its integrity of design, materials, location, and setting.

The Mary Washington College Historic District (111-0001) is a resource located within 0.5 miles of the DC2RVA corridor that was determined as potentially eligible for listing on the NRHP in 1991. It was determined potentially eligible under Criterion A for its associations with the education of women in Virginia in the early-twentieth century and its association with normal schools in Virginia (Neville 1987). It is also considered significant under Criterion C for exemplifying collegiate architectural design work and campus planning. One resource contributing to the Mary Washington College Historic District (111-0001) is Brompton (111-0008), listed in the NRHP and VLR under Criteria A and C. The building is representative of the

Richardsonian Romanesque architectural style and is associated with the broad patterns of history of the City of Fredericksburg and Mary Washington College.

Two resources were determined to be not individually eligible for listing on the NRHP. Forty-five previously recorded resources have not been formally evaluated for their NRHP eligibility, which includes the Fredericksburg Historic District Extension (111-0009), and 11 of the 1,040 previously recorded resources are known to be no longer extant.

Among the 1,040 resources within the 0.5 miles of the project corridor in the DJFB segment, 453 previously recorded resources are associated with the Fredericksburg Historic District (111-0132). One of these resources is the James Monroe Law Office (111-0066), a Federal-style building listed in the NRHP and the VLR and is designated a NHL under Criterion A for its contributions to the broad patterns of history within Fredericksburg, Criterion B for its association with James Monroe, and Criterion C for being an exceptional example of the Federal architectural style. Six other resources that contribute to the integrity of the Fredericksburg Historic District are listed in the NRHP and the VLR. This includes the Farmer's Bank of Fredericksburg/National Bank of Fredericksburg (111-0021), the Fredericksburg Town Hall and Market Square (111-0057), and Sentry Box (111-0095) which are both individually listed in the NRHP under Criterion C for being excellent examples of the Federal architectural style. The Chimneys (111-0021) building is listed under Criterion C for being an exemplary example of Georgian architectural style. The Presbyterian Church of Fredericksburg (111-0034) is listed in the NRHP under Criteria A and C for contributing to the broad pattern of history within Fredericksburg and being a fine example of the Early Classical Revival architectural style.

A previously recorded resource listed in the VLR but not on the NRHP, Stevenson-Doggett House (111-0087), is an exemplary example of the Federal architectural style within Fredericksburg and is also considered a contributing resource to the Fredericksburg Historic District (111-0132). Two resources (111-0062 and 111-0104) do not possess sufficient significance to be considered individually eligible for the NRHP, but contribute to the architectural integrity of the Fredericksburg Historic District. Of the 453 previously recorded resources associated with the Fredericksburg Historic District, 444 of these properties were not individually evaluated for their NRHP eligibility.

Included in the 1,040 previously recorded resources are 516 resources are contributing the integrity of the Fredericksburg Historic District Extension (111-0009). Three of these resources are listed in the NRHP and VLR. Rowe House/John Lewis House (111-0107) is a Federal-style building that is listed in the NRHP and VLR under Criterion C. Federal Hill (111-0030) is another Federal-style building that is listed in the NRHP and VLR under Criteria A and C. The Matthew Fontaine Maury School (111-0009-0014) is listed under Criterion A for being the first purpose-built public high school within the City of Fredericksburg and it also contributes to the broad patterns of African American history for Fredericksburg. The school also meets the requirements for listing under Criterion C as a classic example of early-twentieth-century public school architecture and represents a prominent architect in Fredericksburg (Green and Sadler 2006). The remaining 513 properties associated with the Fredericksburg Historic Extension were previously surveyed but not formally, individually evaluated for their NRHP eligibility.

Chatham (089-0011), an eighteenth-century, Georgian-style plantation currently in use by the National Park Service and listed in the NRHP and VLR, is a contributing resource to the Falmouth Historic District (089-0067) and the Fredericksburg and Spotsylvania Battlefields National Military Park (111-0147). Although individually eligible for the NRHP, the Montfort

BACKGROUND REVIEW

Academy/Richardson House (111-5266) is considered a contributing element to the Fredericksburg and Spotsylvania Battlefields National Military Park (111-0147).

5 RESULTS

The architectural investigation of the Dahlgren Junction to Fredericksburg (DJFB) segment of the Washington, D.C. to Richmond Southeast High Speed Rail (DC2RVA) project involved a field survey of all above-ground resources over 50 years in age within the Project's architectural area of potential effects (APE). Both previously recorded properties and newly recorded resources were included as part of the current evaluation to achieve cultural resource compliance. The current survey identified 146 previously recorded resources and 125 newly recorded resources, for a total of 271 surveyed resources.

5.1 PREVIOUSLY RECORDED RESOURCES

This survey identified 146 previously recorded buildings, objects, and districts within the architectural APE (Table 5-1, Figures 5-1 through 5-11). Any previously recorded structures within the APE will be included in a subsequent report. Of those 146 resources, four have been previously listed in or determined potentially eligible/eligible for the National Register of Historic Places (NRHP). The remaining 142 of the previously recorded resources had not been formally evaluated for the NRHP.

Table 5-1 lists these 146 resources, along with Dovetail's eligibility determination. Cells highlighted in red denote resources that should retain their previous eligibility determination (potentially eligible or eligible for, or listed in, the NRHP), while cells highlighted in blue denote resources recommended potentially eligible as a part of the current survey.

TABLE 5-1: PREVIOUSLY RECORDED RESOURCES IDENTIFIED DURING THE CURRENT SURVEY

DHR Number	Name	City/County	Date of Construction	DC2RVA Project Team Determination
088-5181	Salem Church Battlefield (Banks Ford Battlefield)	Spotsylvania County, Fredericksburg City	1863	Remains Eligible
089-0079	House, 201 Jett Drive	Stafford County	ca. 1910	Not Eligible
089-0293	House, 333 Chatham Heights Road	Stafford County	1930	Not Eligible
089-0294	House, 319 Chatham Heights Road	Stafford County	1930	Not Eligible
089-0295	House/Commercial Building, 309 Chatham Heights Road	Stafford County	1940	Not Eligible
089-0297	Vance-Sullivan House, 18 Deacon Road	Stafford County	ca. 1930	Not Eligible

RESULTS

TABLE 5-1: PREVIOUSLY RECORDED RESOURCES IDENTIFIED DURING THE CURRENT SURVEY

DHR Number	Name	City/County	Date of Construction	DC2RVA Project Team Determination
089-0298	Shelton House, 16 Deacon Road	Stafford County	ca. 1930	Not Eligible
089-0299	Dowd House, 14 Deacon Road	Stafford County	ca. 1930	Not Eligible
089-0300	Reynolds-McCoy House, 12 Deacon Road	Stafford County	ca. 1930	Not Eligible
089-0301	House, 10 Deacon Road	Stafford County	ca. 1930	Not Eligible
089-0302	House, 8 Deacon Road	Stafford County	ca. 1930	Not Eligible
089-0303	E.G. Harris House, 6 Deacon Road	Stafford County	ca. 1930	Not Eligible
089-0304	McWhart House, 4 Deacon Road	Stafford County	ca. 1930	Not Eligible
089-0305	Briscoe House, 11 Debruen Lane	Stafford County	ca. 1940	Not Eligible
111-0009	Fredericksburg Historic District Extension	Fredericksburg City	post 1775	Potentially Eligible Under Criteria A and C
111-0009-0016	RF&P Freight Warehouse	Fredericksburg City	1910	Not Eligible; Contributing to the Fredericksburg Historic District Extension
111-0009-0019	National Ice & Fuel Company Building	Fredericksburg City	ca. 1919	Not Eligible; Non-contributing to the Fredericksburg Historic District Extension
111-0009-0525	Commercial Building, 526 Wolfe Street	Fredericksburg City	ca. 1920	Not Eligible; Contributing to the Fredericksburg Historic District Extension
111-0009-0691	Walker-Grant School, 201 Gunnery Road	Fredericksburg City	1938	Not Eligible; Contributing to the Fredericksburg Historic District Extension
111-0009-0730	Commercial building	Fredericksburg City	ca. 1955	Not Eligible; Contributing to the Fredericksburg Historic District Extension
111-0009-0789	Commercial Building, 501 Lafayette Boulevard	Fredericksburg City	ca. 2005	Not Eligible; Non-Contributing to the Fredericksburg Historic District Extension
111-0009-0791	Perma Treat, Commercial Building, 505 Lafayette Boulevard	Fredericksburg City	ca. 1960	Not Eligible; Contributing to the Fredericksburg Historic District Extension

TABLE 5-1: PREVIOUSLY RECORDED RESOURCES IDENTIFIED DURING THE CURRENT SURVEY

DHR Number	Name	City/County	Date of Construction	DC2RVA Project Team Determination
111-0009-0793	Commercial Building, the Columns, 509 Lafayette Boulevard	Fredericksburg City	ca. 2005	Not Eligible; Non-Contributing to the Fredericksburg Historic District Extension
111-0009-0795	Pulliam's Service Station, 411 Lafayette Boulevard	Fredericksburg City	ca. 1935	Potentially Eligible Under Criterion C; Contributing to the Fredericksburg Historic District Extension
111-0009-0796	Restaurant/Rail Station, 406 Lafayette Boulevard	Fredericksburg City	ca. 1900	Not Eligible; Contributing to the Fredericksburg Historic District Extension
111-0009-0797	Commercial Building, 500 Lafayette Boulevard	Fredericksburg City	ca. 1955	Not Eligible; Contributing to the Fredericksburg Historic District Extension
111-0009-0798	Commercial Building, 512 Lafayette Boulevard	Fredericksburg City	ca. 1955	Not Eligible; Contributing to the Fredericksburg Historic District Extension
111-0023	Dixon House, 401–403 Sophia Street	Fredericksburg City	ca. 1843	Potentially Eligible under Criteria A and C; Contributing to the Fredericksburg Historic District
111-0046	Dixon House/John Paul Jones House, 501 Caroline Street	Fredericksburg City	1761	Not Eligible; Contributing to the Fredericksburg Historic District
111-0049	Kimmin House, 309 Caroline Street	Fredericksburg City	1890	Not Eligible; Contributing to the Fredericksburg Historic District
111-0068	Dr. Charles Mortimer House, 303 Caroline Street	Fredericksburg City	ca. 1775	Not Eligible; Contributing to the Fredericksburg Historic District
111-0091	Bankhead House/Rectory, St. George's Episcopal Church, 307 Caroline Street	Fredericksburg City	1787	Not Eligible; Contributing to the Fredericksburg Historic District
111-0101	Tan-Yard & Quarters, 309–311 Sophia Street	Fredericksburg City	ca. 1770	Not Eligible; Contributing to the Fredericksburg Historic District
111-0132	Fredericksburg Historic District	Fredericksburg City	Post 1727	Remains Listed
111-0132-0014	Duplex, 513–515 Caroline Street	Fredericksburg City	ca. 1810	Not Eligible; Contributing to the Fredericksburg Historic District

TABLE 5-1: PREVIOUSLY RECORDED RESOURCES IDENTIFIED DURING THE CURRENT SURVEY

DHR Number	Name	City/County	Date of Construction	DC2RVA Project Team Determination
111-0132-0020	Purina Tower	Fredericksburg City	1916	Potentially Eligible under Criteria A and C; Contributing to the Fredericksburg Historic District
111-0132-0022	House/ Railway Express Agency, 406 Princess Anne Street	Fredericksburg City	ca. 1910	Not Eligible; Contributing to the Fredericksburg Historic District
111-0132-0048	Pump House	Fredericksburg City	1947	Not Eligible; Contributing to the Fredericksburg Historic District
111-0132-0049	House, 310 Sophia Street	Fredericksburg City	ca. 1910	Not Eligible; Contributing to the Fredericksburg Historic District
111-0132-0050	J. Broadus Roofing & Sheet Metal	Fredericksburg City	ca. 1830	Not Eligible; Contributing to the Fredericksburg Historic District
111-0132-0052	Commercial Building, 419 Sophia Street	Fredericksburg City	ca. 1930	Not Eligible; Contributing to the Fredericksburg Historic District
111-0132-0053	Commercial Building, 502 Sophia Street	Fredericksburg City	ca. 1935	Not Eligible; Contributing to the Fredericksburg Historic District
111-0132-0054	Brock's Riverside Grill, 503 Sophia Street	Fredericksburg City	ca. 1930	Not Eligible; Contributing to the Fredericksburg Historic District
111-0132-0055	House, 504 Sophia Street	Fredericksburg City	ca. 1890	Not Eligible; Contributing to the Fredericksburg Historic District
111-0132-0056	Multiple-Family Dwelling, 506-512 Sophia Street	Fredericksburg City	ca. 1940	Not Eligible; Contributing to the Fredericksburg Historic District
111-0132-0058	House, 521 Sophia Street	Fredericksburg City	ca. 1910	Not Eligible; Contributing to the Fredericksburg Historic District
111-0132-0133	House, 306 Princess Anne Street	Fredericksburg City	ca. 1890	Not Eligible; Contributing to the Fredericksburg Historic District
111-0132-0134	House, 308 Princess Anne Street	Fredericksburg City	ca. 1845	Not Eligible; Contributing to the Fredericksburg Historic District
111-0132-0135	House, 310 Princess Anne Street	Fredericksburg City	ca. 1880	Not Eligible; Contributing to the Fredericksburg Historic District

TABLE 5-1: PREVIOUSLY RECORDED RESOURCES IDENTIFIED DURING THE CURRENT SURVEY

DHR Number	Name	City/County	Date of Construction	DC2RVA Project Team Determination
111-0132-0136	House, 312 Princess Anne Street	Fredericksburg City	ca. 1880	Not Eligible; Contributing to the Fredericksburg Historic District
111-0132-0137	House, 317 Princess Anne Street	Fredericksburg City	ca. 1820	Not Eligible; Contributing to the Fredericksburg Historic District
111-0132-0138	House, 314 Princess Anne Street	Fredericksburg City	1826	Not Eligible; Contributing to the Fredericksburg Historic District
111-0132-0139	William Taylor House , 316 Princess Anne Street	Fredericksburg City	1805	Not Eligible; Contributing to the Fredericksburg Historic District
111-0132-0140	House, 318–320 Princess Anne Street	Fredericksburg City	ca. 1841	Not Eligible; Contributing to the Fredericksburg Historic District
111-0132-0141	Hillside Church of Christ, 400 Princess Anne Street	Fredericksburg City	ca. 1910	Not Eligible; Contributing to the Fredericksburg Historic District
111-0132-0142	Commercial Building, 404 Princess Anne Street	Fredericksburg City	ca. 1845	Not Eligible; Contributing to the Fredericksburg Historic District
111-0132-0144	John L. Knight House, 511 Princess Anne Street	Fredericksburg City	ca. 1850	Not Eligible; Contributing to the Fredericksburg Historic District
111-0132-0145	David C. Coyle House, 513 Princess Anne Street	Fredericksburg City	1822	Not Eligible; Contributing to the Fredericksburg Historic District
111-0132-0146	A. L. Bennett Funeral Home, 515 Princess Anne Street	Fredericksburg City	ca. 1945	Not Eligible; Contributing to the Fredericksburg Historic District
111-0132-0221	Duplex, 302 Charles Street	Fredericksburg City	1870	Not Eligible; Contributing to the Fredericksburg Historic District
111-0132-0222	Single Dwelling, 304 Charles Street	Fredericksburg City	ca. 1910	Not Eligible; Contributing to the Fredericksburg Historic District
111-0132-0223	Single Dwelling, 305 Charles Street	Fredericksburg City	ca. 1880	Not Eligible; Contributing to the Fredericksburg Historic District
111-0132-0224	Single Dwelling, 306 Charles Street	Fredericksburg City	ca. 1790	Not Eligible; Contributing to the Fredericksburg Historic District

TABLE 5-1: PREVIOUSLY RECORDED RESOURCES IDENTIFIED DURING THE CURRENT SURVEY

DHR Number	Name	City/County	Date of Construction	DC2RVA Project Team Determination
111-0132-0226	Single Dwelling, 317 Charles Street	Fredericksburg City	ca. 1880	Not Eligible; Contributing to the Fredericksburg Historic District
111-0132-0227	Commercial Building/Machine Shop, 318 Charles Street	Fredericksburg City	ca. 1925	Not Eligible; Contributing to the Fredericksburg Historic District
111-0132-0295	House, 311 Princess Anne Street	Fredericksburg City	ca. 1920	Not Eligible; Contributing to the Fredericksburg Historic District
111-0132-0296	House, 313 Princess Anne Street	Fredericksburg City	ca. 1882	Not Eligible; Contributing to the Fredericksburg Historic District
111-0132-0297	John and Nettie Washington House	Fredericksburg City	ca. 1880	Not Eligible; Contributing to the Fredericksburg Historic District
111-0132-0298	Warehouse, 401–415 Princess Anne Street	Fredericksburg City	ca. 1845	Not Eligible; Contributing to the Fredericksburg Historic District
111-0132-0300	Commercial Building, 510 Princess Anne Street	Fredericksburg City	ca. 1900	Not Eligible; Contributing to the Fredericksburg Historic District
111-0132-0440	Single Dwelling, 503 Caroline Street	Fredericksburg City	ca. 1815	Not Eligible; Contributing to the Fredericksburg Historic District
111-0132-0441	House, 505 Caroline Street	Fredericksburg City	ca. 1815	Not Eligible; Contributing to the Fredericksburg Historic District
111-0132-0442	Single Dwelling, 507 Caroline Street	Fredericksburg City	ca. 1810	Not Eligible; Contributing to the Fredericksburg Historic District
111-0132-0443	Nader's Grocery Store, 508 Caroline Street	Fredericksburg City	ca. 1830	Not Eligible; Contributing to the Fredericksburg Historic District
111-0132-0444	Single Dwelling, 509 Caroline Street	Fredericksburg City	ca. 1810	Not Eligible; Contributing to the Fredericksburg Historic District
111-0132-0445	Multiple Dwelling, 510 Caroline Street	Fredericksburg City	ca. 1820	Not Eligible; Contributing to the Fredericksburg Historic District
111-0132-0446	Single Dwelling, 511 Caroline Street	Fredericksburg City	ca. 1810	Not Eligible; Contributing to the Fredericksburg Historic District

TABLE 5-1: PREVIOUSLY RECORDED RESOURCES IDENTIFIED DURING THE CURRENT SURVEY

DHR Number	Name	City/County	Date of Construction	DC2RVA Project Team Determination
111-0132-0447	William Rollow Residence	Fredericksburg City	ca. 1826	Not Eligible; Contributing to the Fredericksburg Historic District
111-0132-0448	House, 514 Caroline Street	Fredericksburg City	ca. 1830	Not Eligible; Contributing to the Fredericksburg Historic District
111-0132-0450	Single Dwelling, 516 Caroline Street	Fredericksburg City	ca. 1825	Not Eligible; Contributing to the Fredericksburg Historic District
111-0132-0451	Ann Edwards House, 518 Caroline Street	Fredericksburg City	ca. 1845	Not Eligible; Contributing to the Fredericksburg Historic District
111-0132-0452	Duplex, 517–519 Caroline Street	Fredericksburg City	ca. 1800	Not Eligible; Contributing to the Fredericksburg Historic District
111-0132-0453	House, 520 Caroline Street	Fredericksburg City	ca. 1790	Not Eligible; Contributing to the Fredericksburg Historic District
111-0132-0456	Fredericksburg Square, 525 Caroline Street	Fredericksburg City	ca. 1854	Not Eligible; Contributing to the Fredericksburg Historic District
111-0132-0462	Single Dwelling, 307 Princess Anne Street	Fredericksburg City	ca. 1800	Not Eligible; Contributing to the Fredericksburg Historic District
111-0132-0463	Single Dwelling, 309 Princess Anne Street	Fredericksburg City	ca. 1883	Not Eligible; Contributing to the Fredericksburg Historic District
111-0132-0467	Single Dwelling, 105 Lafayette Boulevard	Fredericksburg City	ca. 1910	Not Eligible; Non-contributing to the Fredericksburg Historic District
111-0132-0511	House, 303 1/2 Caroline Street	Fredericksburg City	ca. 1875	Not Eligible; Contributing to the Fredericksburg Historic District
111-0132-0512	William H. Smith House, 304 Caroline Street	Fredericksburg City	ca. 1880	Not Eligible; Contributing to the Fredericksburg Historic District
111-0132-0513	Dr. George French Kitchen Dependency, 305 Caroline Street	Fredericksburg City	ca. 1803	Not Eligible; Contributing to the Fredericksburg Historic District
111-0132-0514	Dr. James Thornley House, 306 Caroline Street	Fredericksburg City	ca. 1851	Not Eligible; Contributing to the Fredericksburg Historic District

TABLE 5-1: PREVIOUSLY RECORDED RESOURCES IDENTIFIED DURING THE CURRENT SURVEY

DHR Number	Name	City/County	Date of Construction	DC2RVA Project Team Determination
111-0132-0518	House, 102 Frederick Street	Fredericksburg City	ca. 1835	Not Eligible; Contributing to the Fredericksburg Historic District
111-0132-0519	House, 202 Frederick Street	Fredericksburg City	ca. 1850	Not Eligible; Contributing to the Fredericksburg Historic District
111-0132-0520	Warehouse, 310 Frederick Street	Fredericksburg City	ca. 1855	Not Eligible; Contributing to the Fredericksburg Historic District
111-0132-0521	Warehouse, 312 Frederick Street	Fredericksburg City	ca. 1920	Not Eligible; Contributing to the Fredericksburg Historic District
111-0132-0522	House, 314–316 Frederick Street	Fredericksburg City	1851	Potentially Eligible Under Criteria A and C; Contributing to the Fredericksburg Historic District
111-0132-0523	Margarete E. Clarke House, 408 Frederick Street	Fredericksburg City	ca. 1850	Not Eligible; Contributing to the Fredericksburg Historic District
111-0132-0700	Commercial Building, 101–103 Lafayette Boulevard	Fredericksburg City	ca. 1950	Not Eligible; Contributing to the Fredericksburg Historic District
111-0132-0702	Single Dwelling, 107 Lafayette Boulevard	Fredericksburg City	ca. 1900	Not Eligible; Contributing to the Fredericksburg Historic District
111-0132-0703	Single Dwelling, 109 Lafayette Boulevard	Fredericksburg City	ca. 2000	Not Eligible; Contributing to the Fredericksburg Historic District
111-0132-0704	Fredericksburg Train Station, 200 Lafayette Boulevard	Fredericksburg City	1910	Potentially Eligible Under Criteria A and C; Contributing to the Fredericksburg Historic District
111-0132-0712	Single Dwelling, 303 Prince Edward Street	Fredericksburg City	ca. 1870	Not Eligible; Contributing to the Fredericksburg Historic District
111-0132-0713	Single Dwelling, 305 Prince Edward Street	Fredericksburg City	ca. 1870	Not Eligible; Contributing to the Fredericksburg Historic District
111-0132-0714	Single Dwelling, 307 Prince Edward Street	Fredericksburg City	ca. 1895	Not Eligible; Contributing to the Fredericksburg Historic District

TABLE 5-1: PREVIOUSLY RECORDED RESOURCES IDENTIFIED DURING THE CURRENT SURVEY

DHR Number	Name	City/County	Date of Construction	DC2RVA Project Team Determination
111-0132-0715	Single Dwelling, 311 Prince Edward Street	Fredericksburg City	ca. 1890	Not Eligible; Contributing to the Fredericksburg Historic District
111-0132-0716	Single Dwelling, 313 Prince Edward Street	Fredericksburg City	ca. 1895	Not Eligible; Contributing to the Fredericksburg Historic District
111-0132-0717	315–317 Prince Edward Street	Fredericksburg City	ca. 1890	Not Eligible; Contributing to the Fredericksburg Historic District
111-0132-0718	Single Dwelling, 319 Prince Edward Street	Fredericksburg City	ca. 1890	Not Eligible; Contributing to the Fredericksburg Historic District
111-0132-0719	Factory, 200 Prince Edward Street	Fredericksburg City	ca. 1905	Not Eligible; Contributing to the Fredericksburg Historic District
111-0132-0720	Single Dwelling, 300 Prince Edward Street	Fredericksburg City	ca. 1925	Not Eligible; Contributing to the Fredericksburg Historic District
111-0132-0722	Lafayette Station, 307 Lafayette Boulevard	Fredericksburg City	1877	Not Eligible; Contributing to the Fredericksburg Historic District
111-0132-0723	Kenmore Shoe Company, 315 Lafayette Boulevard	Fredericksburg City	ca. 1895	Not Eligible; Contributing to the Fredericksburg Historic District
111-0132-0733	House, 407 Princess Elizabeth Street	Fredericksburg City	ca. 1880	Not Eligible; Contributing to the Fredericksburg Historic District
111-0132-0741	Townhouses, 5–14 Lafayette Station	Fredericksburg City	ca. 1986	Not Eligible; Non-Contributing to the Fredericksburg Historic District
111-0132-0742	Commercial Building, 400 Prince Edward Street	Fredericksburg City	ca. 1940	Not Eligible; Contributing to the Fredericksburg Historic District
111-0132-0744	Dwelling, 403 Princess Elizabeth Street	Fredericksburg City	ca. 1919	Not Eligible; Contributing to the Fredericksburg Historic District
111-0132-0745	Dwelling, 405 Princess Elizabeth Street	Fredericksburg City	ca. 1919	Not Eligible; Contributing to the Fredericksburg Historic District
111-0132-0746	Dwelling, 413 Princess Elizabeth Street	Fredericksburg City	ca. 1919	Not Eligible; Contributing to the Fredericksburg Historic District

TABLE 5-1: PREVIOUSLY RECORDED RESOURCES IDENTIFIED DURING THE CURRENT SURVEY

DHR Number	Name	City/County	Date of Construction	DC2RVA Project Team Determination
111-0132-0747	Dwelling, 409–411 Princess Elizabeth Street	Fredericksburg City	ca. 1919	Not Eligible; Contributing to the Fredericksburg Historic District
111-0139	Horton's Filling Station/ Dixie's Hair Studio, 301 Lafayette Boulevard	Fredericksburg City	ca. 1925	Not Eligible; Contributing to the Fredericksburg Historic District
111-0141	Power Plant, 400 Charles Street	Fredericksburg City	ca. 1905	Not Eligible; Contributing to the Fredericksburg Historic District
111-0145	Fredericksburg Gun Manufactory	Fredericksburg City	ca. 1775	Remains Listed; Contributing to the Fredericksburg Historic District Extension
111-0410	House, 558 Lafayette Boulevard	Fredericksburg City	ca. 1905	Not Eligible; Contributing to the Fredericksburg Historic District Extension
111-0412	House, 556 Lafayette Boulevard	Fredericksburg City	ca. 1905	Not Eligible; Contributing to the Fredericksburg Historic District Extension
111-0414	House, 554 Lafayette Boulevard	Fredericksburg City	ca. 1905	Not Eligible; Contributing to the Fredericksburg Historic District Extension
111-0416	House, 626 Lafayette Boulevard	Fredericksburg City	ca. 1900	Not Eligible; Contributing to the Fredericksburg Historic District Extension
111-0417	Buddy's Auto Sales, 623 Lafayette Boulevard	Fredericksburg City	ca. 1970	Not Eligible; Non-Contributing to the Fredericksburg Historic District Extension
111-0418	House/Commercial Building, 621 Lafayette Boulevard	Fredericksburg City	ca. 1910	Not Eligible; Contributing to the Fredericksburg Historic District Extension
111-0419	Gene's Amoco, 620 Lafayette Boulevard	Fredericksburg City	ca. 1935	Not Eligible; Contributing to the Fredericksburg Historic District Extension
111-0420	House, 619 Lafayette Boulevard	Fredericksburg City	ca. 1910	Not Eligible; Contributing to the Fredericksburg Historic District Extension
111-0421	House, 617 Lafayette Boulevard	Fredericksburg City	ca. 1896	Not Eligible; Non-Contributing to the Fredericksburg Historic District Extension
111-0422	Lafayette Tire Center, 614 Lafayette Boulevard	Fredericksburg City	ca. 1935	Not Eligible; Contributing to the Fredericksburg Historic District Extension

TABLE 5-1: PREVIOUSLY RECORDED RESOURCES IDENTIFIED DURING THE CURRENT SURVEY

DHR Number	Name	City/County	Date of Construction	DC2RVA Project Team Determination
111-0423	House, 615 Lafayette Boulevard	Fredericksburg City	ca. 1910	Not Eligible; Contributing to the Fredericksburg Historic District Extension
111-0424	House, 613 Lafayette Boulevard	Fredericksburg City	ca. 1910	Not Eligible; Contributing to the Fredericksburg Historic District Extension
111-0425	Empire Monument Works, 612 Lafayette Boulevard	Fredericksburg City	ca. 2000	Not Eligible; Non-Contributing to the Fredericksburg Historic District Extension
111-0426	Roxbury Mills, 601 Lafayette Boulevard	Fredericksburg City	ca. 1940	Not Eligible; Contributing to the Fredericksburg Historic District Extension
111-0427	Garage, 600 Lafayette Boulevard	Fredericksburg City	ca. 1955	Not Eligible; Contributing to the Fredericksburg Historic District Extension
111-0683	Commercial Building, 614 Wolfe Street	Fredericksburg City	ca. 1955	Not Eligible; Contributing to the Fredericksburg Historic District Extension
111-0684	Commercial Building, 612 Wolfe Street	Fredericksburg City	ca. 1955	Not Eligible; Contributing to the Fredericksburg Historic District Extension
111-0686	Commercial/Agricultural Building, 606 Wolfe Street	Fredericksburg City	ca. 1945	Not Eligible; Contributing to the Fredericksburg Historic District Extension
111-0687	Commercial Building, 600 Wolfe Street	Fredericksburg City	ca. 1945	Not Eligible; Contributing to the Fredericksburg Historic District Extension
111-5016	Brewery, NE corner Sophia/Princess Elizabeth St	Fredericksburg City	1764/Demolished	Not Eligible
111-5017	Old Bakery/Wroten House, 506 Main Street	Fredericksburg City	Unknown	Not Eligible
111-5268	House, 308–310 Charles Street	Fredericksburg City	ca. 1830	Not Eligible; Contributing to the Fredericksburg Historic District
111-5295	Battle of Fredericksburg I	Fredericksburg City	1862	Potentially Eligible

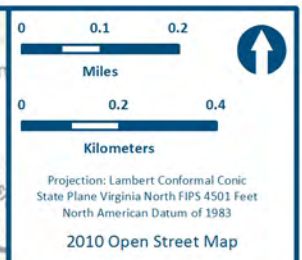
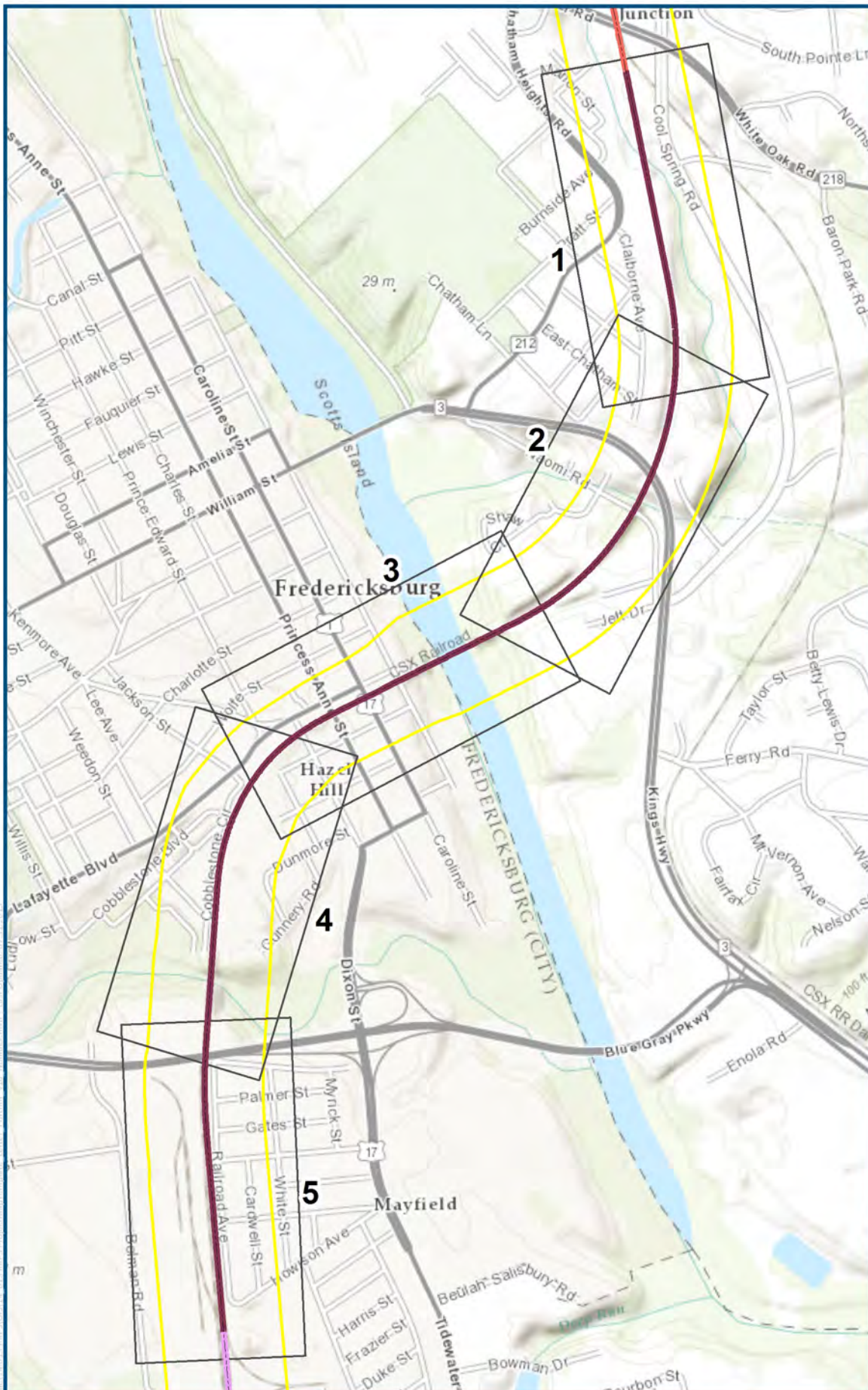
RESULTS

TABLE 5-1: PREVIOUSLY RECORDED RESOURCES IDENTIFIED DURING THE CURRENT SURVEY

DHR Number	Name	City/County	Date of Construction	DC2RVA Project Team Determination
111-5296	Battle of Fredericksburg II	Fredericksburg City	1863	Remains Potentially Eligible; Remains associated with the Fredericksburg and Spotsylvania Battlefields National Military Park

Source: Dovetail, 2015.

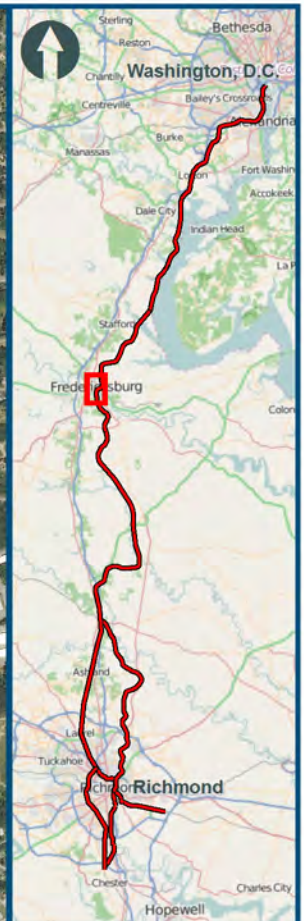
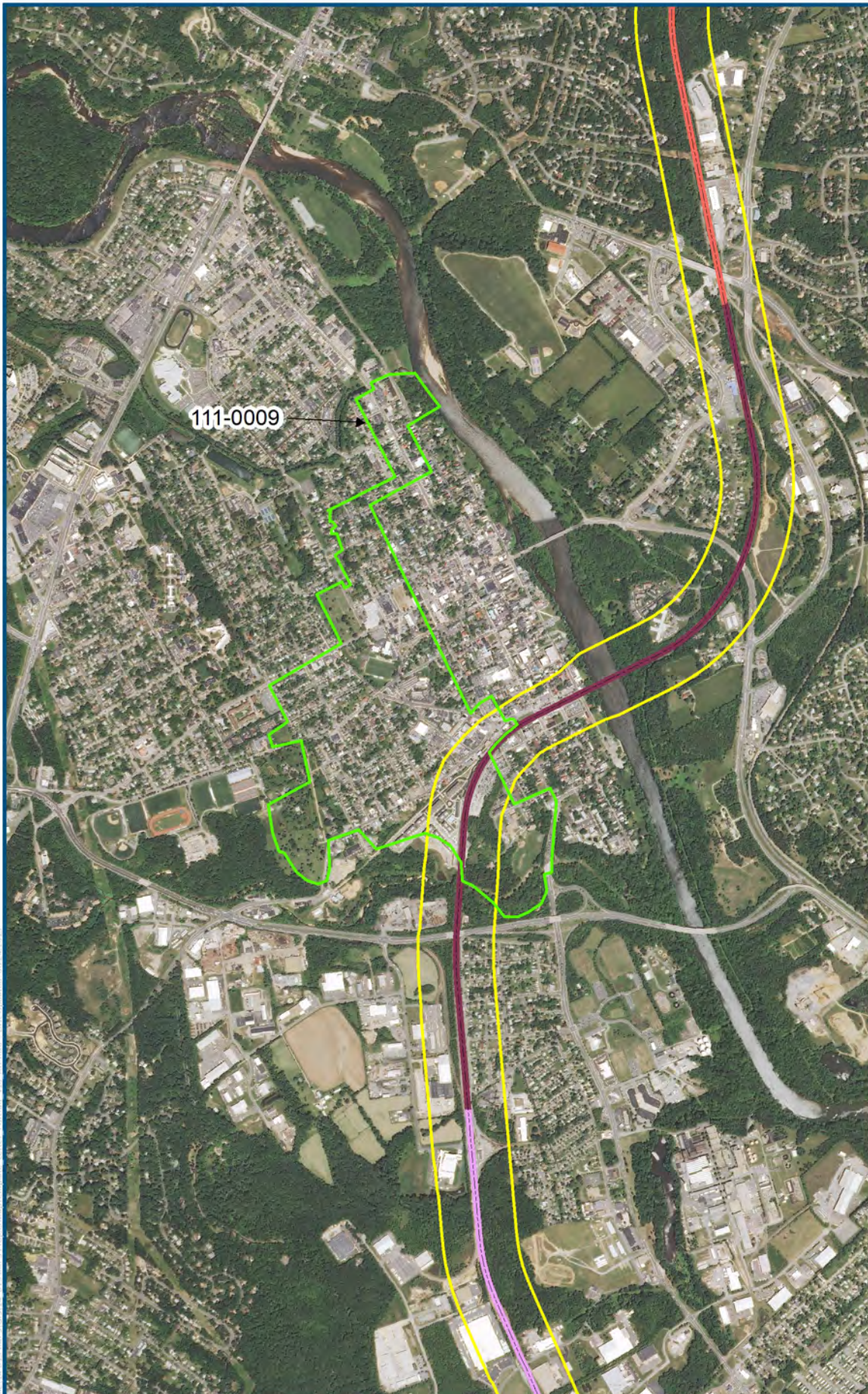
Table Notes: 1. Cells highlighted in red denote resources that should retain their previous eligibility determination (potentially eligible or eligible for, or listed in, the NRHP). 2. Cells highlighted in blue denote resources recommended potentially eligible as a part of the current survey.



- Legend**
- Architectural APE
 - DC2RVA Project Segments
 - 06 Arkendale to Dahlgren Junction (ARDJ)
 - 07 Dahlgren Junction To Fredericksburg (DJFB)
 - 08 Fredericksburg to Hamilton (FBHA)

Figure 5-1
Detail of Project Segment DJFB.

08/2015




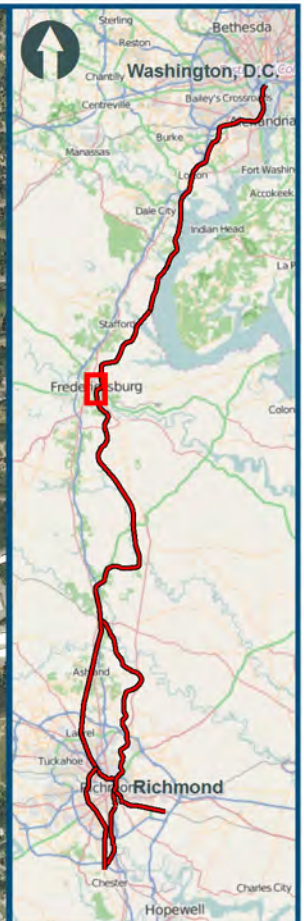
Projection: Lambert Conformal Conic
 State Plane Virginia North FIPS 4501 Feet
 North American Datum of 1983
 2012 NAIP Aerial Imagery

Legend

- Mainline Corridor
- Architectural APE
- Architectural Resources**
- Potentially Eligible
- DC2RVA Project Segments**
- 06 Arkendale to Dahlgren Junction (ARDJ)
- 07 Dahlgren Junction To Fredericksburg (DJFB)
- 08 Fredericksburg to Hamilton (FBHA)

Figure 5-3
Fredericksburg Historic
District Expansion
(111-0009)

08/2015


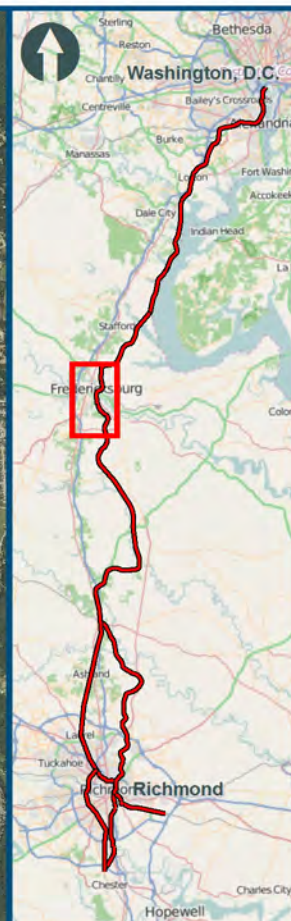
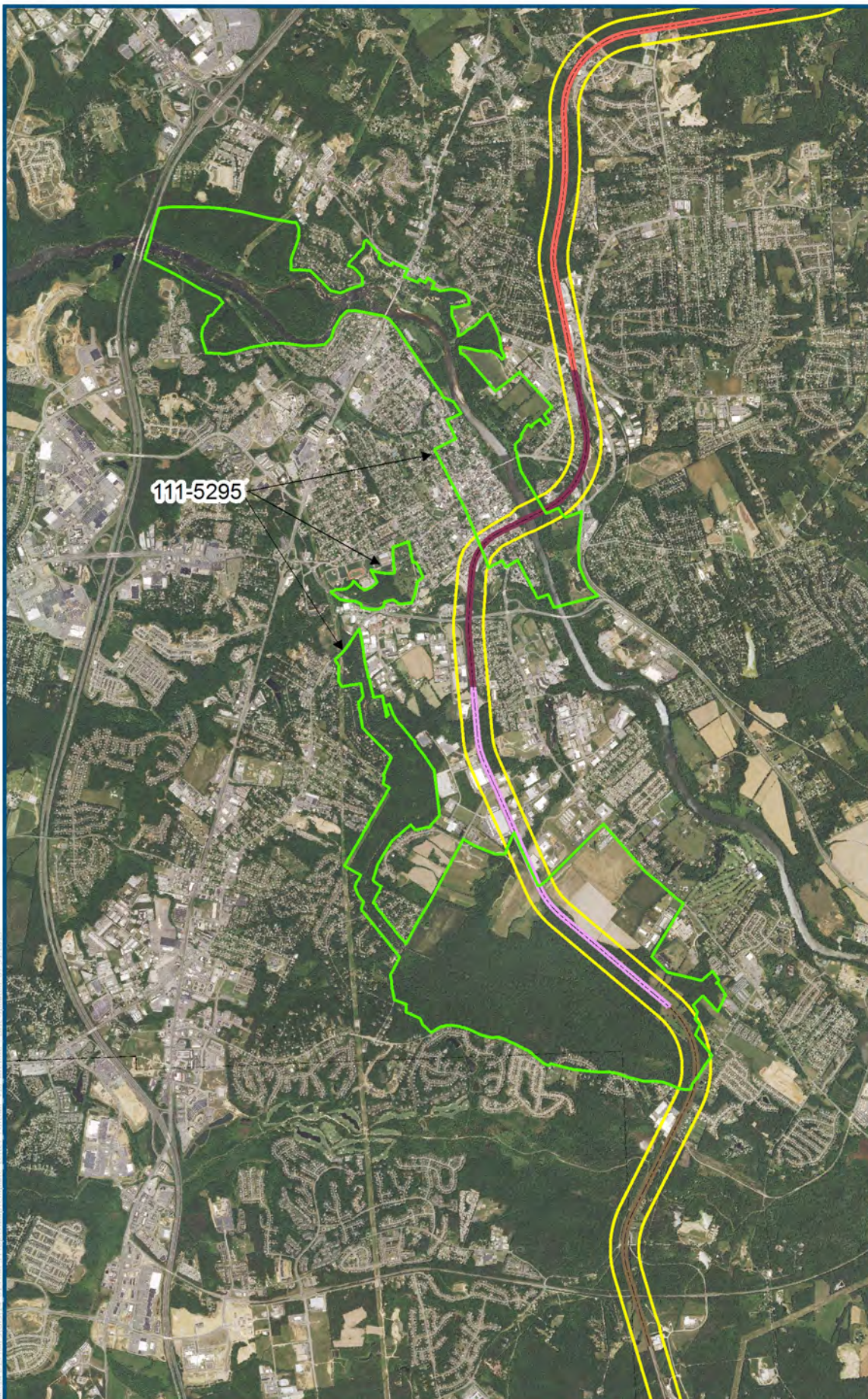


Legend

- Mainline Corridor
- Architectural APE
- Architectural Resources**
- Listed/Eligible
- DC2RVA Project Segments**
- 06 Arkendale to Dahlgren Junction (ARDJ)
- 07 Dahlgren Junction To Fredericksburg (DJFB)
- 08 Fredericksburg to Hamilton (FBHA)

Figure 5-4
Fredericksburg Historic District (111-0132)

08/2015


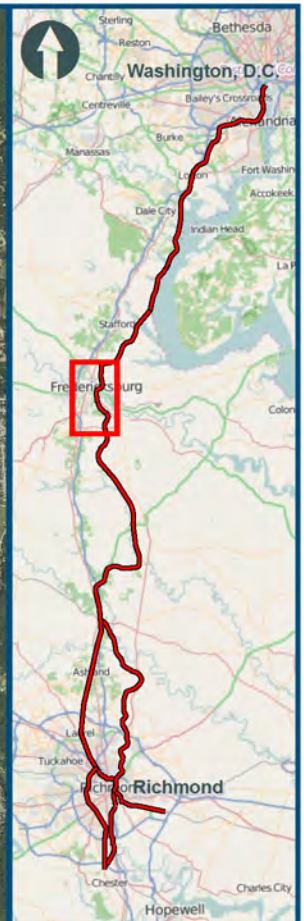
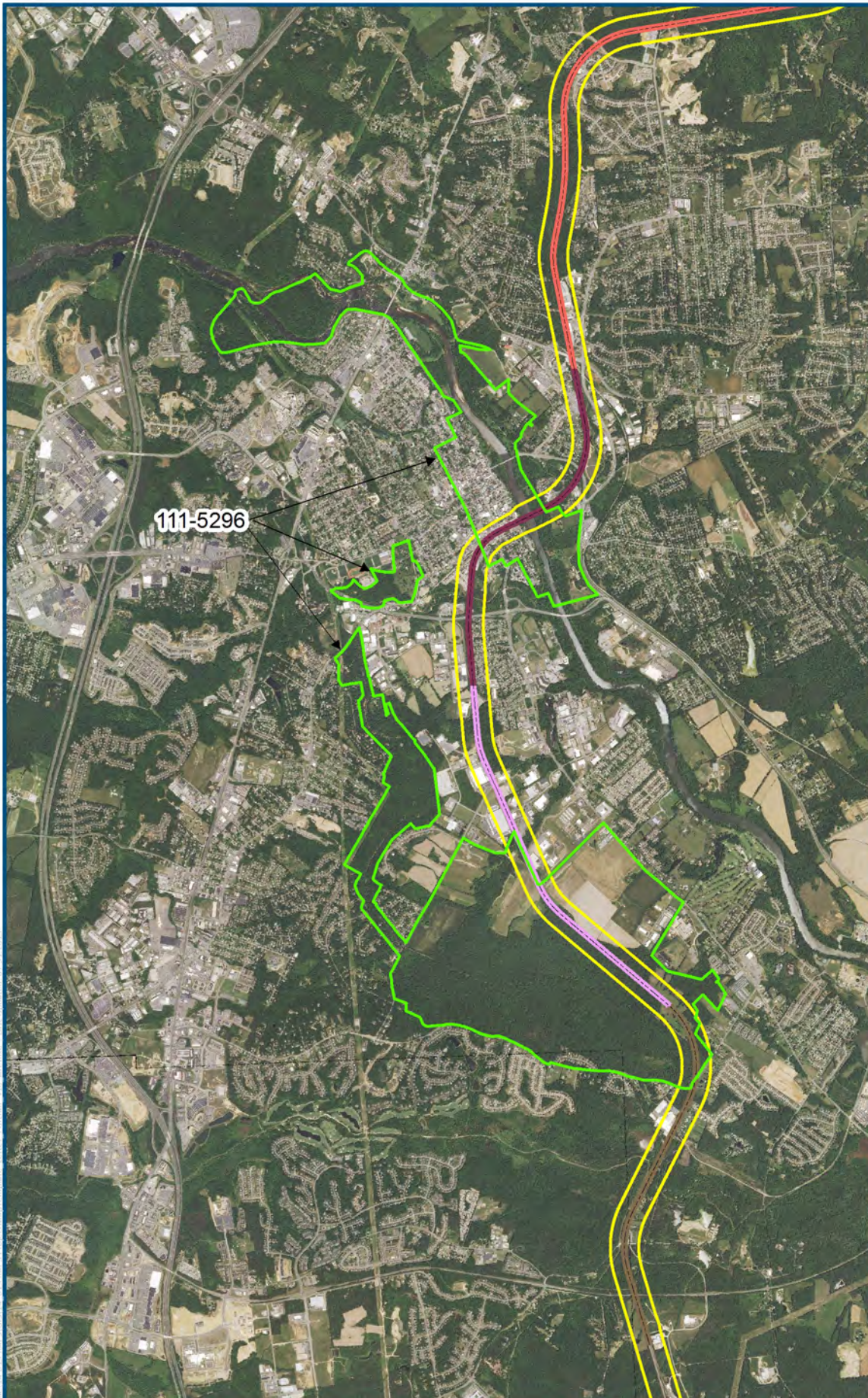


Legend

- Mainline Corridor
- Architectural APE
- Architectural Resources
- Potentially Eligible
- DC2RVA Project Segments**
 - 06 Arkendale to Dahlgren Junction (ARDJ)
 - 07 Dahlgren Junction To Fredericksburg (DJFB)
 - 08 Fredericksburg to Hamilton (FBHA)
 - 09 Hamilton to Crossroads (HAXR)

Figure 5-5
Battle of Fredericksburg I
(111-5295)

08/2015

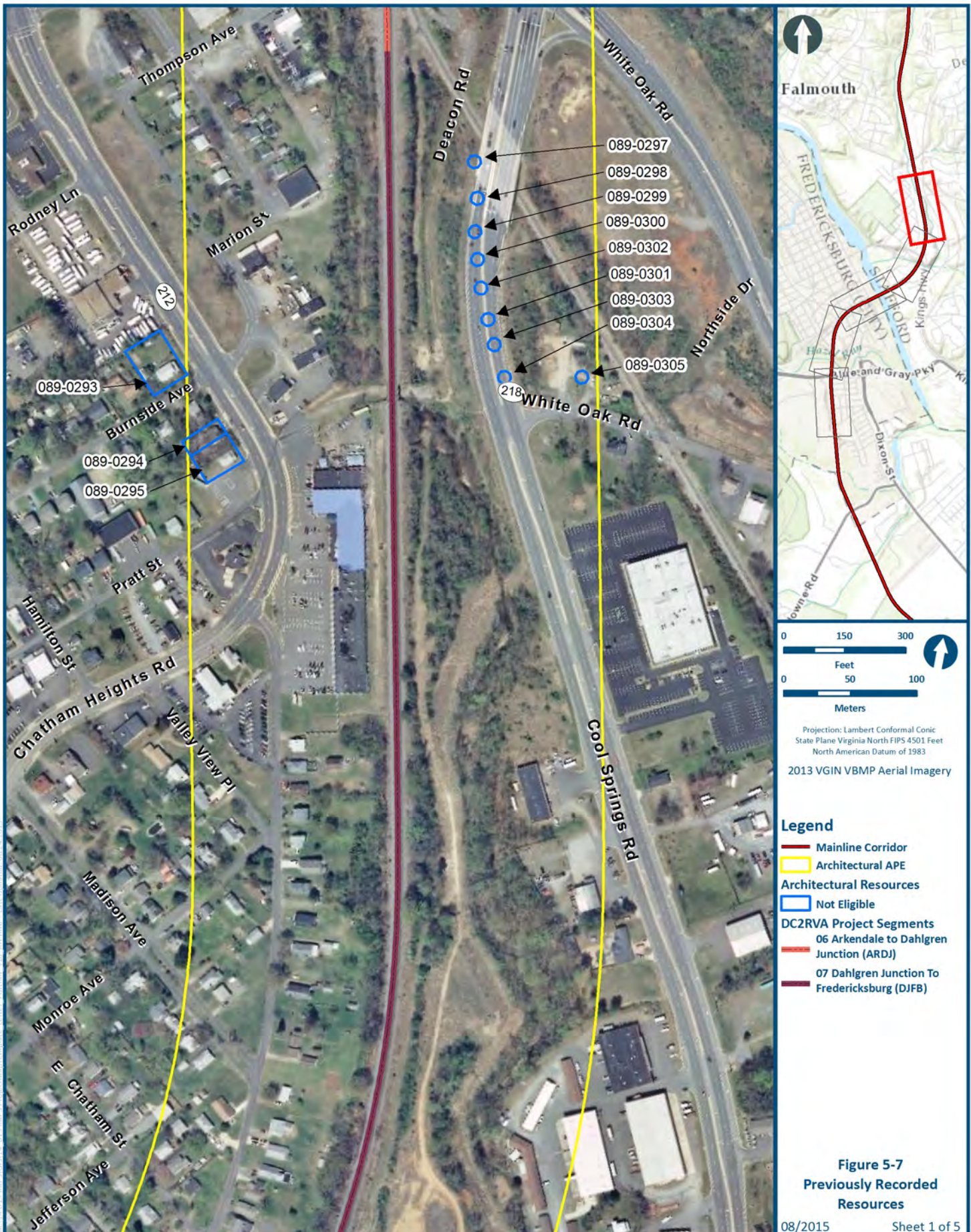


Legend

- Mainline Corridor
- Architectural APE
- Architectural Resources**
- Potentially Eligible
- DC2RVA Project Segments**
- 06 Arkendale to Dahlgren Junction (ARDJ)
- 07 Dahlgren Junction To Fredericksburg (DJFB)
- 08 Fredericksburg to Hamilton (FBHA)
- 09 Hamilton to Crossroads (HAXR)

Figure 5-6
Battle of Fredericksburg II
(111-5296)

08/2015



Falmouth

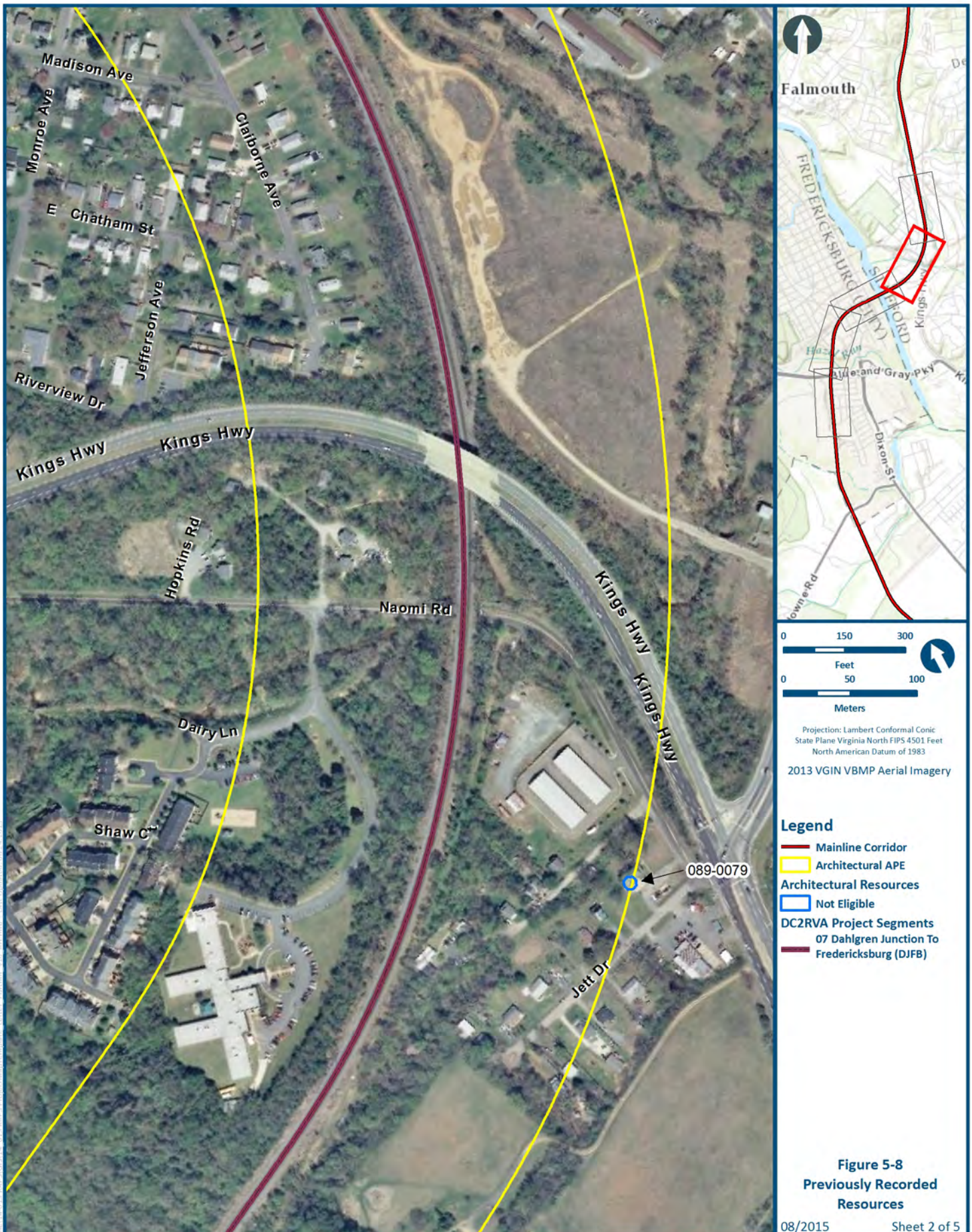
0 150 300
Feet

0 50 100
Meters

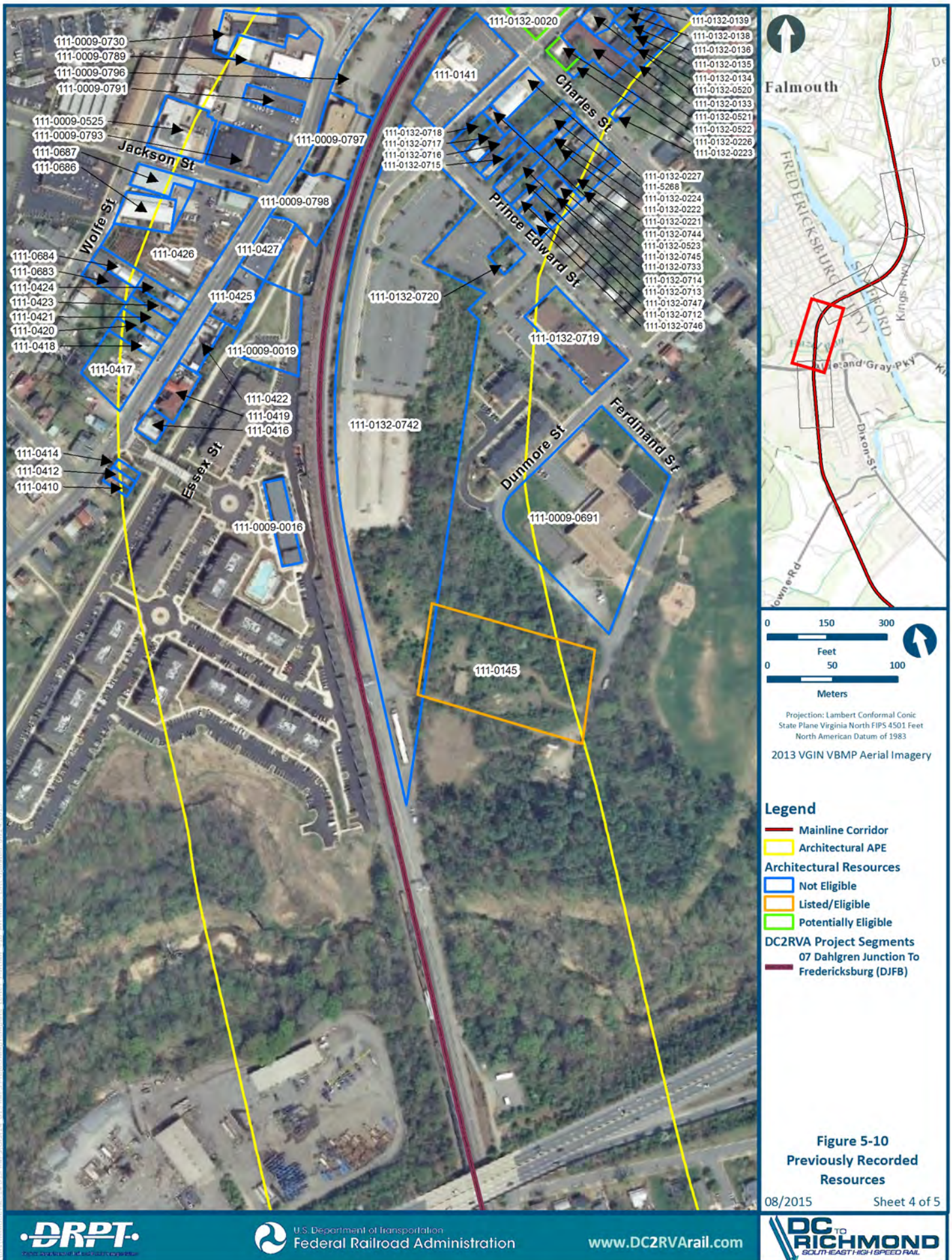
Projection: Lambert Conformal Conic
State Plane Virginia North FIPS 4501 Feet
North American Datum of 1983


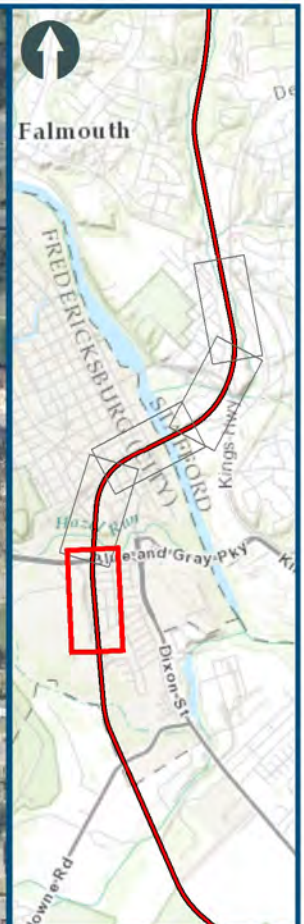
2013 VGIN VBMP Aerial Imagery

- Legend**
- Mainline Corridor
 - Architectural APE
 - Architectural Resources
 - Not Eligible
 - DC2RVA Project Segments
 - 06 Arkendale to Dahlgren Junction (ARDJ)
 - 07 Dahlgren Junction To Fredericksburg (DJFB)



08/2015 Sheet 2 of 5





Projection: Lambert Conformal Conic
State Plane Virginia North FIPS 4501 Feet
North American Datum of 1983
2013 VGIN VBMP Aerial Imagery

Legend

- Mainline Corridor
- Architectural APE
- DC2RVA Project Segments
 - 07 Dahlgren Junction To Fredericksburg (DJFB)
 - 08 Fredericksburg to Hamilton (FBHA)

Figure 5-11
Previously Recorded
Resources

08/2015

Sheet 5 of 5

5.1.1 Previously Recommended Potentially Eligible/Eligible for, or Listed in, the NRHP

Four of the 146 previously recorded resources included in this survey have received a formal NRHP eligibility evaluation from Virginia Department of Historic Resources (DHR) staff. This includes two battlefields (088-5181 and 111-5296), one site (111-0146), and one historic district (111-0132). A brief description of each is listed below.

The **Salem Church Battlefield (088-5181)** is the location of Confederate brigade attacks on Union soldiers on May 4, 1863. Although the resource is surrounded by large-scale commercial and residential development, major roads, and expansive parking lots, according information on file at DHR, original elements from this Civil War battle survive, such as Salem Church and earthworks. On March 22, 2000, the Salem Church Battlefield received a Federal Determination of Eligibility. Despite recent development, the resource has not notably changed since it was determined eligible for the NRHP in 2000. As such, it is recommended that the Salem Church Battlefield remain eligible for the NRHP.



FIGURE 5-12: OVERVIEW OF SALEM CHURCH BATTLEFIELD (088-5181)

The **Fredericksburg Historic District (111-0132)** is a 200-acre area that comprises the city's downtown commercial area, adjacent industrial area, and some of the surrounding residential blocks. This part of Fredericksburg boasts a wide variety of infrastructure that ranges in date from the early eighteenth century throughout the late twentieth century. The Fredericksburg Historic District was listed in the Virginia Landmarks Register (VLR) on March 2, 1971 and the NRHP on September 22 of the same year; it currently has a period of significance of 1727 to

RESULTS

1958. It is **recommended that the Fredericksburg Historic District remains eligible for, and listed in, the NRHP.**



FIGURE 5-13: PRINCESS ANNE STREET WITHIN THE FREDERICKSBURG HISTORIC DISTRICT, LOOKING NORTHWEST

The **Fredericksburg Gun Manufactory site (111-0145)** dates to circa 1775 and, according to the Historic Marker located at the site, it was the first gunnery in America. This resource was listed in the VLR on April 19, 1977 and the NRHP on November 14, 1978. The areas of significance for Fredericksburg Gun Manufactory eligibility for the NRHP has not drastically changed since it was listed. As such, the DC2RVA Project Team **recommends that the Fredericksburg Gun Manufactory remains eligible for and listed in the NRHP. In addition, it is also recommended that the Fredericksburg Gun Manufactory should be considered a contributing resource to the Fredericksburg Historic District Extension.**

The **Battle of Fredericksburg II (111-5296)** is a 12,694.2-acre battlefield associated with a Civil War battle of the same name, which took place on May 3, 1863 (DHR 2015). Despite expansive residential, commercial, and industrial development around the battlefield and the Fredericksburg, the battlefield continues to retain a high level of integrity and the American Battlefield Protection Program (ABPP) it was determined potentially eligible for the NRHP on January 24, 2007. It is **recommended that the Battle of Fredericksburg II remains potentially eligible for the NRHP and that the Battle of Fredericksburg II should continue to be associated with the Fredericksburg and Spotsylvania Battlefields National Military Park.**

RESULTS



FIGURE 5-14: FREDERICKSBURG GUN MANUFACTORY SITE MARKER, LOOKING NORTHWEST



**PHOTO 5-15: OVERVIEW OF THE BATTLE OF FREDERICKSBURG II (111-5296),
LAFAYETTE BOULEVARD, LOOKING NORTHEAST**

5.1.2 Previously Not Evaluated

Of the 146 previously recorded resources, 142 had not formally received an eligibility determination from DHR at the time of the survey. Of those, Dovetail recommended that seven should be considered potentially eligible for the NRHP. A brief description of each is listed below. The remaining 135 resources are recommended not eligible for the NRHP; these resources are summarized at the end of this section.

5.1.2.1 Previously Not Evaluated Resources Recommended Potentially Eligible

The **Fredericksburg Historic District Extension (111-0009)** is a large historic district that includes a wide variety of resources immediately surrounding the city's downtown core. The current boundaries extend to the Route 3/Route 2 intersection to the southeast, the Fredericksburg National Cemetery to the southwest, Sunken Road to the west, the Fredericksburg Historic District (111-0132) boundaries to the east, and a jagged boundary to north that terminates at the location where the Fredericksburg Canal crosses under Princess Anne and Caroline streets. Although a majority of the buildings appear to be single-family dwellings constructed in the early- to mid-twentieth century, also included in this district are commercial and religious buildings, cemeteries, warehouses, service stations. Many of the buildings within the Fredericksburg Historic District Extension appear to retain their historic character with relatively little infill; the resource has a moderate to high level of historic integrity. For these reasons, the Fredericksburg Historic District Extension is **recommended potentially eligible for the NRHP under Criterion C. It has no known association with any significant event or person and therefore is recommended not eligible for the NRHP under Criteria A or B. As an architectural resource, this property was not evaluated under Criterion D.**

Pulliam's Service Station (111-0009-0795) at 411 Lafayette Boulevard is a one-story filling station in downtown Fredericksburg. It was constructed around 1935 in the Spanish Revival style. This building retains many of its original historic elements, including terra-cotta roof, metal windows, and exterior restroom building. The building appears to retain a moderate to high level of historic integrity of materials, location, association, design, workmanship, setting, and feeling. In addition, it is one of only a few surviving downtown service stations. For these reasons, this resource is **recommended potentially eligible for the NRHP under Criterion C. It has no known association with any significant event or person and therefore is recommended not eligible for the NRHP under Criteria A or B. As an architectural resource, this property was not evaluated under Criterion D. In addition, Pulliam's Service Station is located within the boundaries of the Fredericksburg Historic District Extension (111-0009). It was constructed during the district's period of significance and is representative of architectural and historic trends in the area. For this reason, the resource should be considered a contributing element to the Fredericksburg Historic District Extension.**

RESULTS



FIGURE 5-16: SHEPHERD STREET WITHIN THE FREDERICKSBURG HISTORIC DISTRICT EXTENSION (111-0009), LOOKING SOUTH



FIGURE 5-17: PULLIAM'S SERVICE STATION (111-0009-0795), SOUTHEAST OBLIQUE

Dixon House at 401-403 Sophia Street (111-0023) is a two-story, four-bay dwelling. Composed of two distinct sections, it appears that the southern half is the original core while the northern half is a later addition. This circa-1843 house appears to retain a moderate level of historic integrity of materials, location, association, design, workmanship, and feeling. In addition, it is one of the few, if not the only, surviving antebellum dwelling on Sophia's river side—a historic landscape that is almost entirely lost. For this reason, **it is recommended potentially eligible for the NRHP under Criterion C. It has no known association with any significant event or person and therefore is recommended not eligible for the NRHP under Criterion B. As an architectural resource, this property was not evaluated under Criterion D. In addition, the Dixon House should be considered a contributing element to the Fredericksburg Historic District.** The Dixon House is located within the boundaries of the Fredericksburg Historic District (111-0132). It was constructed during the district's period of significance and is representative of architectural and historic trends in the area. For this reason, the resource **should be considered a contributing element to the Fredericksburg Historic District.**

The Purina Tower (111-0132-0020) at 401 Charles Street is a one-and-one-half story commercial building with a tall grain elevator at the northwest corner. This complex was constructed in 1916, and the tower has become an important landscape landmark within the community. The building appears to retain a moderate to high level of historic integrity of materials, location, design, workmanship, setting, and feeling. For these reasons, this resource **is recommended potentially eligible for the NRHP under Criterion C. It has no known association with any significant event or person and therefore is recommended not eligible for the NRHP under Criteria A and B. As an architectural resource, this property was not evaluated under Criterion D.** Purina Tower is located within the boundaries of the Fredericksburg Historic District (111-0132). It was constructed during the district's period of significance and is representative of architectural and historic trends in the area. For this reason, the resource **should be considered a contributing element to the Fredericksburg Historic District.**

The Duplex at 314-316 Frederick Street (111-0132-0522) is a two-story, four-bay dwelling constructed in 1851. The building appears to retain a moderate to high level of historic integrity of materials, location, association, design, workmanship, setting, and feeling. In addition, it is believed that this building was used by George Aler as a slave jail (Hennessy 2010). For these reasons, this resource **is recommended potentially eligible for the NRHP under Criteria A and C. It has no known association with any significant person and therefore is recommended not eligible for the NRHP under Criterion B. As an architectural resource, this property was not evaluated under Criterion D.** In addition, this resource is located within the boundaries of the Fredericksburg Historic District (111-0132). It was constructed during the district's period of significance and is representative of architectural and historic trends in the area. For this reason, the resource **should be considered a contributing element to the Fredericksburg Historic District.**



FIGURE 5-18: DIXON HOUSE AT 401–403 SOPHIA STREET (111-0023), SOUTH OBLIQUE



FIGURE 5-19: THE PURINA TOWER (111-0132-0020), SOUTH OBLIQUE



**FIGURE 5-20: THE DUPLEX AT 314–316 FREDERICK STREET (111-0132-0522),
NORTHEAST OBLIQUE**

The **Fredericksburg Train Station (111-0132-0704)** at 200 Lafayette Street is a two-story, five-bay building constructed in 1910 in the Colonial Revival style. It is representative of a form and style that is uncommon in the neighborhood and throughout Fredericksburg as a whole. Architectural elements such as the pediment, enriched cornice, Palladian window, and fan and compass lights embody the distinct characteristics of the style. Furthermore, it was constructed by the notable Fredericksburg builder E.G. “Peck” Heflin. For these reasons, it **is recommended potentially eligible for the NRHP under Criterion C. Because the train station played a significant role in Fredericksburg’s transportation and railroad history, this resource is recommended potentially eligible for the NRHP under Criterion A. It has no known association with any significant person, and is, therefore, recommended not eligible for the NRHP under Criterion B. As an architectural resource, this property was not evaluated under Criterion D.** In addition, this resource is located within the boundaries of the Fredericksburg Historic District (111-0132). It was constructed during the district’s period of significance and is representative of architectural and historic trends in the area. For this reason, the resource **should be considered a contributing element to the Fredericksburg Historic District.**

The **Battle of Fredericksburg I (111-5295)** is the location of a Civil War battle that occurred between December 11 and December 15, 1862. Union Major General Ambrose Burnside and his troops battled General Robert E. Lee’s Confederate men in and surrounding the City of Fredericksburg, resulting in a Confederate victory. The battlefield continues to retain a high level of integrity. It **recommended that the Battle of Fredericksburg I is potentially eligible for the NRHP under Criterion A for its association with a notable Civil War Battle. As a whole,**

RESULTS

the battlefield is recommended not eligible under Criteria B and C and, as an architectural resource, this property was not evaluated under Criterion D.



**FIGURE 5-21: FREDERICKSBURG TRAIN STATION (111-0132-0704),
NORTHWEST OBLIQUE**



FIGURE 5-22: BATTLE OF FREDERICKSBURG I (111-5295) OVERVIEW, LOOKING NORTH

5.1.2.2 Previously Not Evaluated Resources Recommended Not Eligible

Of the 142 previously recorded resources that had not formally received an eligibility determination from DHR, the remaining 135 are recommended not eligible. A majority of the resources (n=88) are single- and multi-family dwellings that range in date from 1761 (The Dixon House/John Paul Jones House, 111-0046) to 2000 (Single Dwelling, 109 Lafayette Boulevard, 111-0132-0703). These houses are representative of architectural trends that were popular throughout the eighteenth, nineteenth, and twentieth centuries, including the Greek Revival, Queen Anne, and Colonial Revival styles. In addition, many dwellings lack high-style attributes; instead, they were constructed in a vernacular form that is common throughout Fredericksburg. Most of these buildings are one- to two-and-a-half story dwellings with frame or masonry structural systems.

Eighteen of the 135 resources are commercial buildings. Two of these, Nader's Grocery (111-0132-0443) and the commercial building at 404 Princess Anne Street (111-0132-0142), date the second quarter of the nineteenth century. Both of these are brick buildings; 404 Princess Anne Street appears to retain its original massing, whereas Nader's Grocery has undergone a lot of twentieth-century modifications. A majority (n=14) of the 18 stores dates to the early- and mid-twentieth century. The remaining two (111-0009-0789 and 111-0009-0793) were constructed in the twenty-first century. Many of the surveyed commercial buildings are clustered around Lafayette Boulevard, Princess Anne Street, and Wolfe Street.

Also within the APE are five previously recorded industrial buildings including four warehouses and one factory. Two of the warehouses are multi-story, brick stores that were historically owned and operated by the Janney-Marshall company as a wholesale grocery (111-0132-0298) and a separate coffee-roasting outfit (111-0132-0520). Two have been converted and are currently used for offices and storage. The RF&P Freight Warehouse (111-0009-0016) is now used as a resident's center for the Cobblestone neighborhood, and the Factory at 200 Prince Edward Street (111-0132-0719) was heavily modified and, following several additions, it was converted into a church.

As a whole, these 135 resources have no outstanding architectural elements and are not the works of a master. Furthermore, many have undergone alterations such as siding and window replacement and the construction of additions. For these reasons, these 135 resources are **recommended not eligible for the NRHP under Criterion C. They have no known association with a significant event or person and are not associated with any broad patterns in history. Therefore, they are recommended not eligible for the NRHP under Criteria A and B. As architectural resources, these properties are not eligible under Criterion D, but they were not evaluated under that criterion as archaeological resources.**

Many of the 135 previously recorded resources that are recommended not individually eligible for the NRHP are located within the boundaries of one of two historic districts. It is **recommended that 88 resources should be considered contributing elements to the Fredericksburg Historic District (111-0132) and 24 resources should be considered contributing to the Fredericksburg Historic District Extension (111-0009).**

5.2 NEWLY RECORDED RESOURCES

5.2.1 Newly Recorded Resources Recommended Potentially Eligible

There are no newly recorded resources within the architectural area of potential effects (APE) of the DJFB segment that are recommended potentially eligible for the NRHP.

5.2.2 Newly Recorded Resources Recommended Not Eligible

Of the 271 above-ground resources recorded in the architectural APE of the DJFB segment during the current project, the DC2RVA Project Team documented 125 newly recorded resources (Table 5-2; Figures 5-12 through 5-17). A high percentage (n=118) are houses, 117 of which are single family and one of which is a duplex. A majority of the dwellings (n=61) were constructed during the first half of the twentieth century and 57 date in the 15-year span between 1950 and 1965. Some of these buildings are examples of styles and forms that were popular during the first three quarters of the twentieth century, such as the Colonial Revival, Craftsman, Ranch, and Minimal Traditional styles and bungalow and cape cod forms; however, on a whole, they represent a building type that is vernacular throughout the region. One circa-1920 residence (089-5494) was converted into a church office for the Emmanuel A.M.E. Church in Stafford County.

One newly recorded resource is the Mayfield Historic District (111-5381). This neighborhood was platted around 1920 and slowly developed over the next nine decades. It is made up of single- and multi-family dwellings, religious facilities, and commercial buildings. On a whole, the historic integrity of the district has been negatively impacted as a result of additions, deterioration, and modern infill.

The remaining six resources are commercial buildings and auto repair shops. They range in date from 1947 to 1960 and are, for the most part, one-story resources with masonry structural systems. All of these resources exemplify common styles and forms found among commercial buildings constructed during that time period.

These 125 newly recorded resources have no outstanding architectural merit and are not known to be the work of a master. For these reasons, they are recommended not eligible for individual listing on the NRHP under Criterion C. They have no known association with a significant event or person and are not associated with any broad patterns in history. Therefore, they are recommended not eligible for the NRHP under Criteria A and B. As architectural resources, these properties were not evaluated under Criterion D. In sum, these 125 newly recorded resources **are recommended not eligible for the NRHP under Criteria A-C.**

TABLE 5-2: NEWLY RECORDED RESOURCES IDENTIFIED DURING THE CURRENT SURVEY

DHR Number	Name	City/County	Date of Construction	DC2RVA Project Team Determination
089-5481	House, 212 Marion Street	Stafford County	ca. 1965	Not Eligible
089-5482	House, 213 Marion Street	Stafford County	1955	Not Eligible
089-5483	House, 214 Marion Street	Stafford County	1961	Not Eligible
089-5484	House, 215 Marion Street	Stafford County	1958	Not Eligible
089-5485	House, 217 Marion Street	Stafford County	ca. 1965	Not Eligible

TABLE 5-2: NEWLY RECORDED RESOURCES IDENTIFIED DURING THE CURRENT SURVEY

DHR Number	Name	City/County	Date of Construction	DC2RVA Project Team Determination
089-5486	House, 218 Marion Street	Stafford County	1955	Not Eligible
089-5487	House, 219 Marion Street	Stafford County	ca. 1965	Not Eligible
089-5488	House, 220 Marion Street	Stafford County	1952	Not Eligible
089-5489	House, 221 Marion Street	Stafford County	ca. 1965	Not Eligible
089-5490	House, 222 Marion Street	Stafford County	1965	Not Eligible
089-5491	House, 224 Marion Street	Stafford County	1964	Not Eligible
089-5492	Auto Repair, 201 Willow Street	Stafford County	ca. 1955	Not Eligible
089-5493	Auto Repair, 207 Willow Street	Stafford County	1947	Not Eligible
089-5494	Religious Building, 240 Chatham Heights Road	Stafford County	ca. 1920	Not Eligible
089-5495	Commercial Building, 300 Chatham Heights Road	Stafford County	1945	Not Eligible
089-5496	Auto Repair, 308 Chatham Heights Road	Stafford County	1960	Not Eligible
089-5497	Carwash, 312 Chatham Heights Road	Stafford County	1960	Not Eligible
089-5498	House, 325 Chatham Heights Road	Stafford County	1959	Not Eligible
089-5499	House, 515 Pratt Street	Stafford County	ca. 1930	Not Eligible
089-5500	House, 216 Claiborne Avenue	Stafford County	ca. 1930	Not Eligible
089-5501	House, 218 Claiborne Avenue	Stafford County	1939	Not Eligible
089-5502	House, 300 Claiborne Avenue	Stafford County	1959	Not Eligible
089-5503	House, 302 Claiborne Avenue	Stafford County	1959	Not Eligible
089-5504	House, 304 Claiborne Avenue	Stafford County	1959	Not Eligible
089-5505	House, 305 Claiborne Avenue	Stafford County	1930	Not Eligible
089-5506	House, 307 Claiborne Avenue	Stafford County	ca. 1965	Not Eligible
089-5507	House, 404 Claiborne Avenue	Stafford County	1932	Not Eligible
089-5508	House, 406 Claiborne Avenue	Stafford County	1932	Not Eligible
089-5509	House, 412 Claiborne Avenue	Stafford County	1946	Not Eligible
089-5510	House, 416 Claiborne Avenue	Stafford County	1939	Not Eligible
089-5511	House, 422 Claiborne Avenue	Stafford County	1927	Not Eligible
089-5512	House, 426 Claiborne Avenue	Stafford County	1947	Not Eligible
089-5513	House, 500 Claiborne Avenue	Stafford County	1951	Not Eligible
089-5514	House, 502 Claiborne Avenue	Stafford County	ca. 1940	Not Eligible

TABLE 5-2: NEWLY RECORDED RESOURCES IDENTIFIED DURING THE CURRENT SURVEY

DHR Number	Name	City/County	Date of Construction	DC2RVA Project Team Determination
089-5515	House, 504 Claiborne Avenue	Stafford County	ca. 1940	Not Eligible
089-5516	House, 506 Claiborne Avenue	Stafford County	ca. 1950	Not Eligible
089-5517	House, 204 Jefferson Avenue	Stafford County	1960	Not Eligible
089-5518	House, 211 East Chatham Street	Stafford County	ca. 1930	Not Eligible
089-5519	House, 301 East Chatham Street	Stafford County	1942	Not Eligible
089-5520	House, 303 East Chatham Street	Stafford County	1929	Not Eligible
089-5521	House, 306 East Chatham Street	Stafford County	1960	Not Eligible
089-5522	House, 310 East Chatham Street	Stafford County	1956	Not Eligible
089-5523	House, 106 Valley View Place	Stafford County	1946	Not Eligible
089-5524	House, 108 Valley View Place	Stafford County	1962	Not Eligible
089-5525	House, 201 Madison Avenue	Stafford County	1937	Not Eligible
089-5526	House, 204 Madison Avenue	Stafford County	1900	Not Eligible
089-5527	House, 205 Madison Avenue	Stafford County	ca. 1920	Not Eligible
089-5528	House, 206 Madison Avenue	Stafford County	1951	Not Eligible
089-5529	House, 207 Madison Avenue	Stafford County	1960	Not Eligible
089-5530	House, 208 Madison Avenue	Stafford County	1948	Not Eligible
089-5531	House, 402 Monroe Avenue	Stafford County	1940	Not Eligible
089-5532	House, 403 Monroe Avenue	Stafford County	ca. 1933	Not Eligible
089-5533	House, 405 Monroe Avenue	Stafford County	1943	Not Eligible
089-5534	House, 406 Monroe Avenue	Stafford County	1938	Not Eligible
089-5535	House, 407 Monroe Avenue	Stafford County	ca. 1930	Not Eligible
089-5536	House, 56 Cool Spring Road	Stafford County	ca. 1952	Not Eligible
089-5537	House, 203 Cobb Street	Stafford County	ca. 1900	Not Eligible
089-5538	House Northeast of 203 Cobb Street	Stafford County	ca. 1900	Not Eligible
089-5539	Abandoned House Northeast of 203 Cobb Street	Stafford County	ca. 1900	Not Eligible
089-5540	House, 12 Railroad Lane	Stafford County	ca. 1900	Not Eligible
089-5541	House, 18 Railroad Lane	Stafford County	ca. 1900	Not Eligible
089-5542	House, 24 Railroad Lane	Stafford County	ca. 1900	Not Eligible
089-5543	House, 30 Railroad Lane	Stafford County	ca. 1900	Not Eligible
089-5544	House, 205 Jett Drive	Stafford County	1910	Not Eligible

TABLE 5-2: NEWLY RECORDED RESOURCES IDENTIFIED DURING THE CURRENT SURVEY

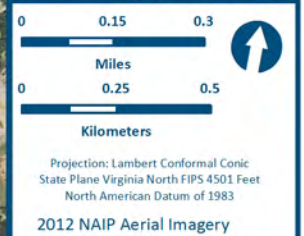
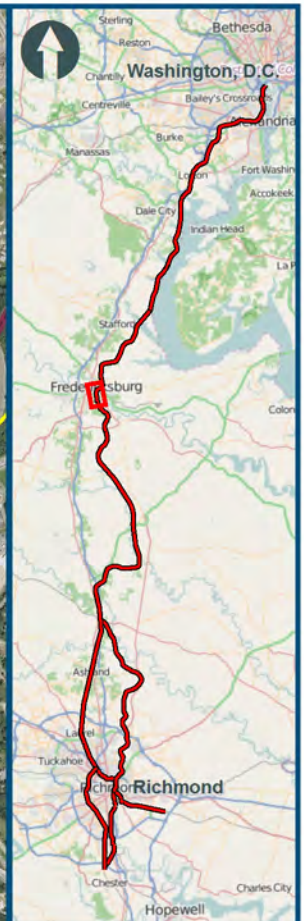
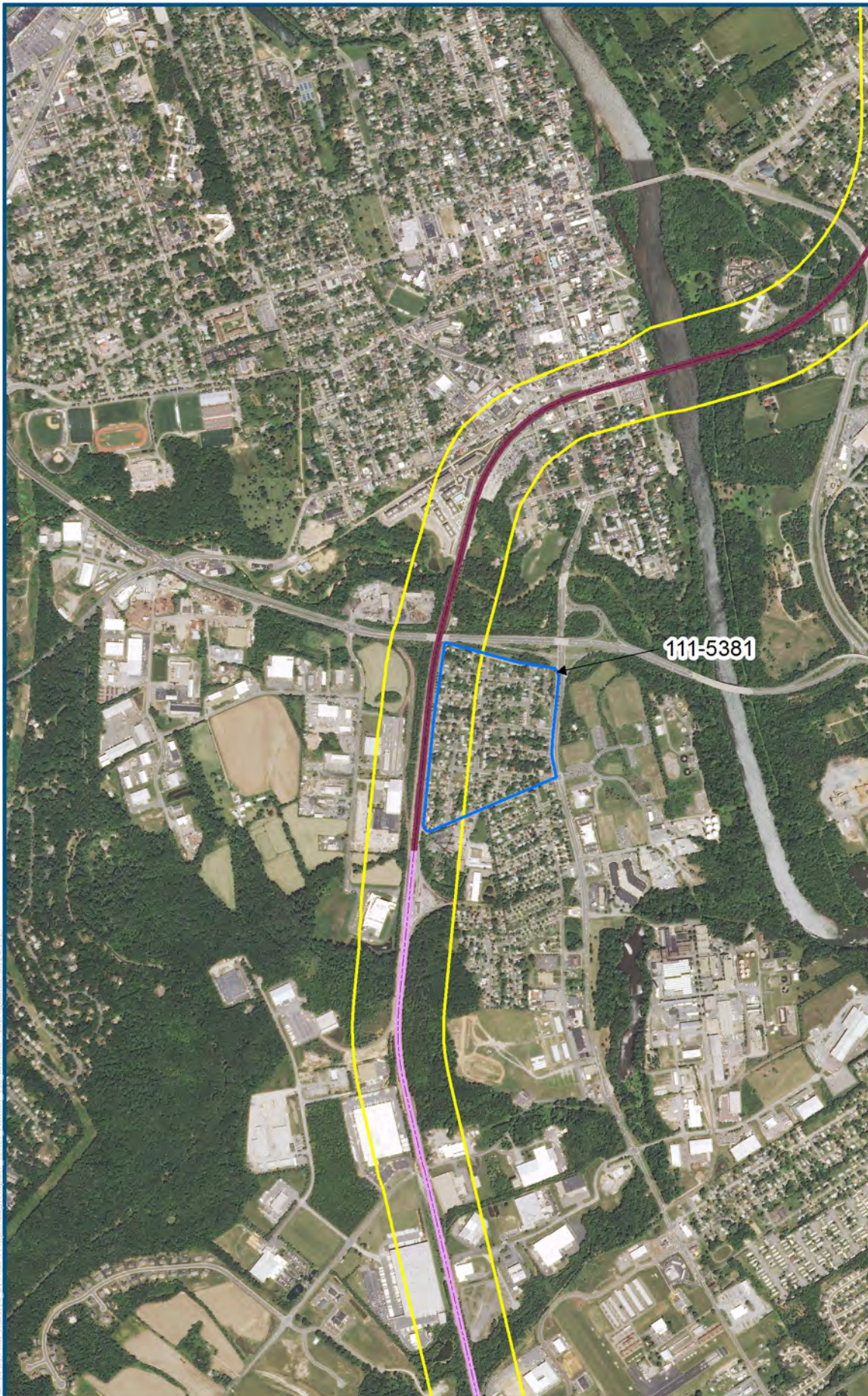
DHR Number	Name	City/County	Date of Construction	DC2RVA Project Team Determination
089-5545	House, 206 Jett Drive	Stafford County	ca. 1960	Not Eligible
089-5546	House, 207 Jett Drive	Stafford County	ca. 1930	Not Eligible
089-5548	House, 210 Jett Drive	Stafford County	ca. 1950	Not Eligible
089-5547	House, 212 Jett Drive	Stafford County	ca. 1962	Not Eligible
089-5549	House, 215 Jett Drive	Stafford County	ca. 1953	Not Eligible
089-5550	House, 216 Jett Drive	Stafford County	ca. 1962	Not Eligible
089-5551	House, 218 Jett Drive	Stafford County	ca. 1962	Not Eligible
089-5552	House, 221 Jett Drive	Stafford County	ca. 1940	Not Eligible
089-5553	House, 180 Kings Highway	Stafford County	1961	Not Eligible
111-5329	House, 406 Summit Street	Fredericksburg City	1936	Not Eligible
111-5330	House, 412 Summit Street	Fredericksburg City	1929	Not Eligible
111-5331	House, 420 Summit Street	Fredericksburg City	1951	Not Eligible
111-5332	House, 426 Summit Street	Fredericksburg City	ca. 1931	Not Eligible
111-5333	House, 430 Summit Street	Fredericksburg City	1939	Not Eligible
111-5334	Duplex, 432–434 Summit Street	Fredericksburg City	1939	Not Eligible
111-5335	House, 409 Palmer Street	Fredericksburg City	1942	Not Eligible
111-5336	House, 412 Palmer Street	Fredericksburg City	1959	Not Eligible
111-5337	House, 413 Palmer Street	Fredericksburg City	1945	Not Eligible
111-5338	House, 419 Palmer Street	Fredericksburg City	1949	Not Eligible
111-5339	House, 424 Palmer Street	Fredericksburg City	1962	Not Eligible
111-5340	House, 816 Railroad Avenue	Fredericksburg City	1949	Not Eligible
111-5341	House, 820 Railroad Avenue	Fredericksburg City	1909	Not Eligible
111-5342	House, 822 Railroad Avenue	Fredericksburg City	1959	Not Eligible
111-5343	House, 904 Railroad Avenue	Fredericksburg City	1912	Not Eligible
111-5344	House, 908 Railroad Avenue	Fredericksburg City	1937	Not Eligible
111-5345	House, 1006 Railroad Avenue	Fredericksburg City	1900	Not Eligible
111-5346	House, 1010 Railroad Avenue	Fredericksburg City	1959	Not Eligible
111-5347	House, 1014 Railroad Avenue	Fredericksburg City	1945	Not Eligible
111-5348	House, 1112 Railroad Avenue	Fredericksburg City	1959	Not Eligible
111-5349	House, 1200 Railroad Avenue	Fredericksburg City	1949	Not Eligible
111-5350	House, 1204 Railroad Avenue	Fredericksburg City	1930	Not Eligible

RESULTS

TABLE 5-2: NEWLY RECORDED RESOURCES IDENTIFIED DURING THE CURRENT SURVEY

DHR Number	Name	City/County	Date of Construction	DC2RVA Project Team Determination
111-5351	House, 1304 Railroad Avenue	Fredericksburg City	1939	Not Eligible
111-5352	House, 1316 Railroad Avenue	Fredericksburg City	1959	Not Eligible
111-5353	House, 1320 Railroad Avenue	Fredericksburg City	1949	Not Eligible
111-5354	House, 1324 Railroad Avenue	Fredericksburg City	1959	Not Eligible
111-5355	House, 1332 Railroad Avenue	Fredericksburg City	1952	Not Eligible
111-5356	House, 1334 Railroad Avenue	Fredericksburg City	1959	Not Eligible
111-5357	House, 1336 Railroad Avenue	Fredericksburg City	1959	Not Eligible
111-5358	House, 413 Gates Street	Fredericksburg City	1939	Not Eligible
111-5359	House, 416 Gates Street	Fredericksburg City	1939	Not Eligible
111-5360	House, 420 Gates Street	Fredericksburg City	1939	Not Eligible
111-5361	House, 421 Gates Street	Fredericksburg City	1939	Not Eligible
111-5362	House, 425 Gates Street	Fredericksburg City	1937	Not Eligible
111-5363	House, 428 Gates Street	Fredericksburg City	1964	Not Eligible
111-5364	House, 408 Tyler Street	Fredericksburg City	1963	Not Eligible
111-5365	House, 423 Tyler Street	Fredericksburg City	1964	Not Eligible
111-5366	House, 1205 Cardwell Street	Fredericksburg City	1964	Not Eligible
111-5367	House, 1208 Cardwell Street	Fredericksburg City	1963	Not Eligible
111-5368	House, 1209 Cardwell Street	Fredericksburg City	1955	Not Eligible
111-5369	House, 1210 Cardwell Street	Fredericksburg City	1963	Not Eligible
111-5370	House, 1303 Cardwell Street	Fredericksburg City	1961	Not Eligible
111-5371	House, 1306 Cardwell Street	Fredericksburg City	1964	Not Eligible
111-5372	House, 1319 Cardwell Street	Fredericksburg City	1944	Not Eligible
111-5373	Allied Concrete Products, 400 Howison Avenue	Fredericksburg City	1947	Not Eligible
111-5374	House, 409 Howison Avenue	Fredericksburg City	1965	Not Eligible
111-5375	House, 409 McKinney Street	Fredericksburg City	1964	Not Eligible
111-5376	House, 423 McKinney Street	Fredericksburg City	1959	Not Eligible
111-5377	House, 424 McKinney Street	Fredericksburg City	1959	Not Eligible
111-5378	House, 427 McKinney Street	Fredericksburg City	1929	Not Eligible
111-5379	House, 428 McKinney Street	Fredericksburg City	1937	Not Eligible
111-5381	Mayfield Historic District	Fredericksburg City	ca. 1920	Not Eligible

Source: Dovetail, 2015.

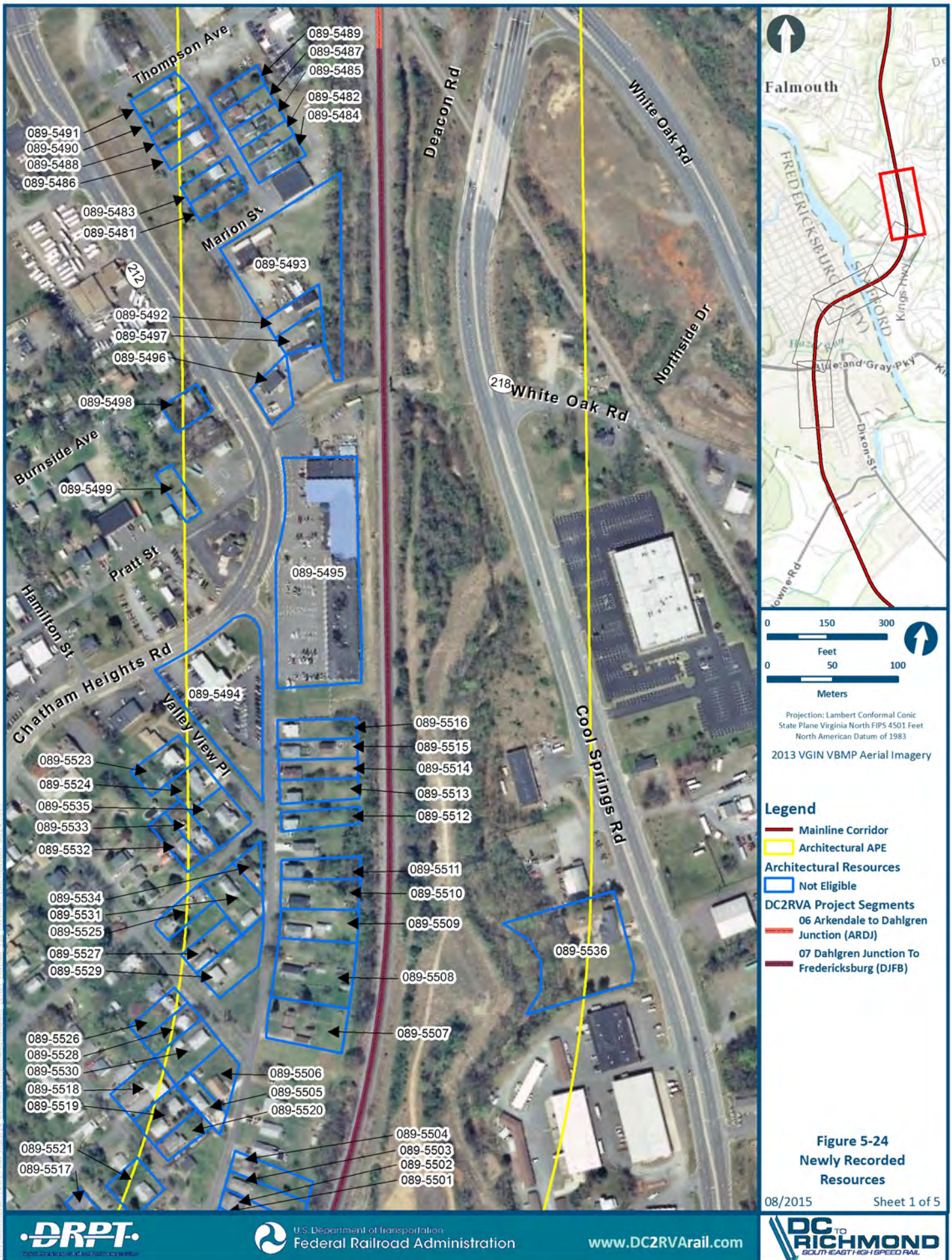



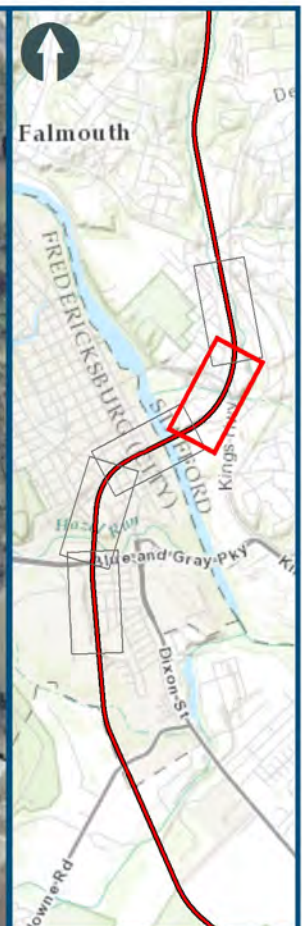
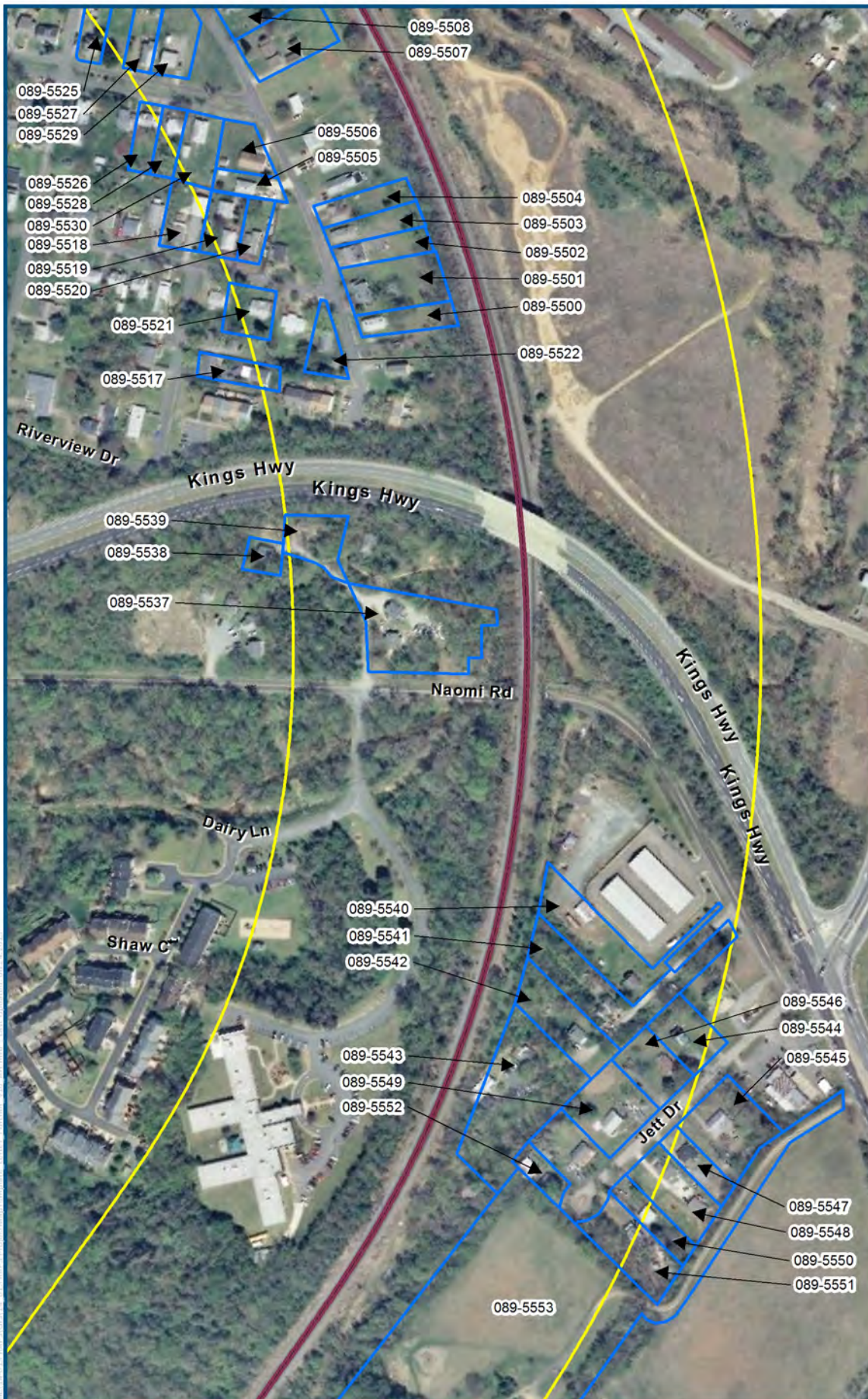
Legend

- Mainline Corridor
- Architectural APE
- Architectural Resources
 - Not Eligible
- DC2RVA Project Segments
 - 07 Dahlgren Junction To Fredericksburg (DJFB)
 - 08 Fredericksburg to Hamilton (FBHA)


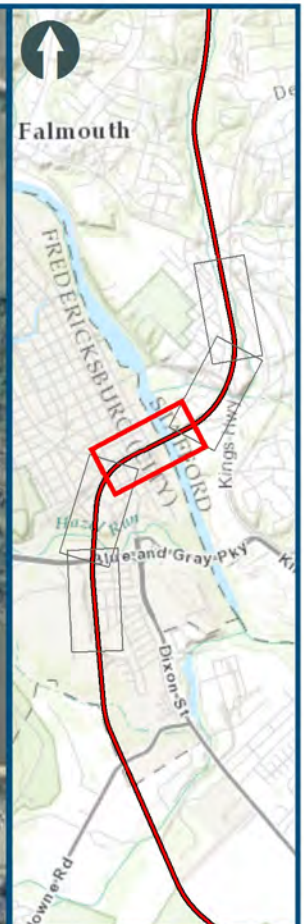
Figure 5-23
Mayfield Historic District
(111-5381)

08/2015





- Legend**
- Mainline Corridor
 - Architectural APE
 - Architectural Resources**
 - Not Eligible
 - DC2RVA Project Segments**
 - 07 Dahlgren Junction To Fredericksburg (DJFB)


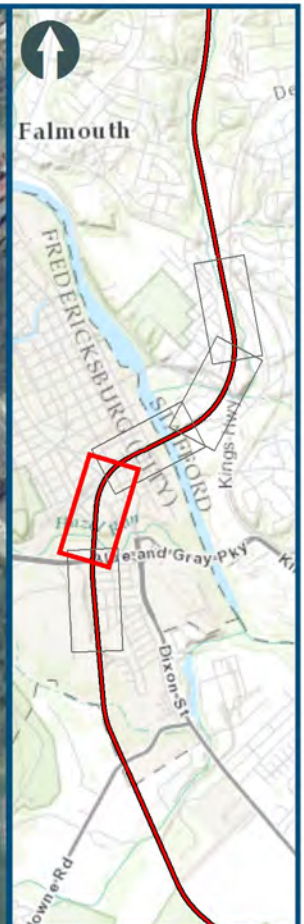


Legend

- Mainline Corridor
- Architectural APE
- Architectural Resources
 - Not Eligible
- DC2RVA Project Segments
 - 07 Dahlgren Junction To Fredericksburg (DJFB)

Figure 5-26
Newly Recorded
Resources

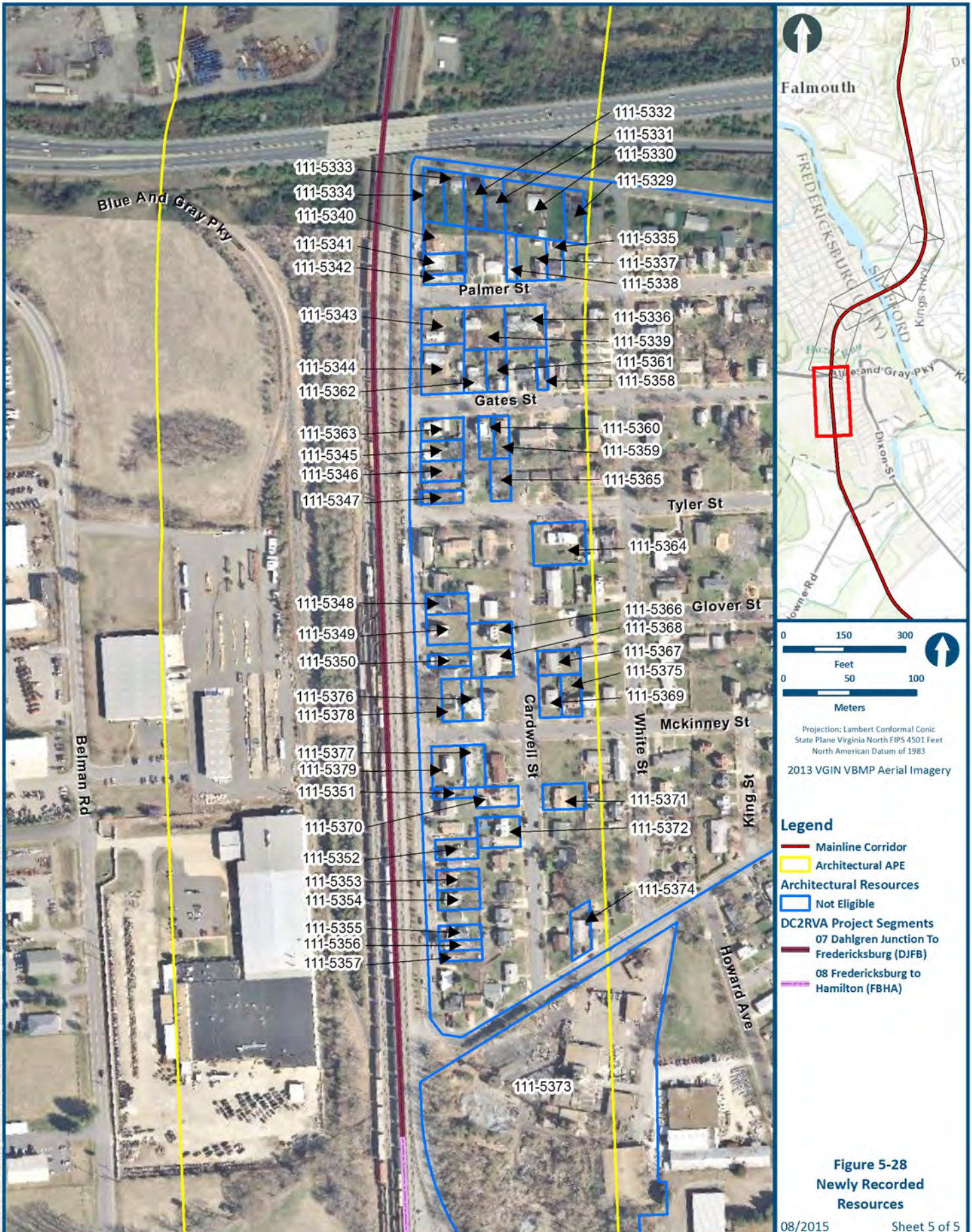
08/2015 Sheet 3 of 5



Legend

- Mainline Corridor
- Architectural APE
- Architectural Resources
 - Not Eligible
- DC2RVA Project Segments
 - 07 Dahlgren Junction To Fredericksburg (DJFB)

Figure 5-27
Newly Recorded
Resources



6

SUMMARY AND RECOMMENDATIONS

The DC2RVA Project Team conducted a reconnaissance-level architectural survey of the DJFB segment of the Washington, D.C. to Richmond Southeast High Speed Rail (DC2RVA) corridor. The DC2RVA project is being completed under the auspice of the Federal Railroad Administration (FRA) in conjunction with the Virginia Department of Rail and Public Transportation (DRPT). Because of FRA's involvement, the undertaking is required to comply with the National Environmental Policy Act (NEPA) and Section 106 of the National Historic Preservation Act of 1966, as amended. The Project is being completed as Virginia Department of Historic Resources (DHR) File Review #2014-0666.

In total, the DC2RVA Project Team surveyed 271 historic architectural resources within the architectural APE within the DJFB segment. Of these, the majority (n=259) do not have any known association with a known historic trend or specific event or a notable person (Table 6-1). Furthermore, they have no outstanding architectural merit and are not known to be the work of a master. As such it is recommended **that 259 of the 271 resources surveyed during the current survey are not eligible for individual listing on the NHRP.**

Four resources were previously determined potentially eligible/eligible for, or listed in, the National Register of Historic Places (NRHP), including two battlefields (Salem Church Battlefield, 088-5181 and Battle of Fredericksburg II, 111-5296), one historic district (Fredericksburg Historic District, 111-0132), and one site (Fredericksburg Gun Manufactory, 111-0145). Because these four resources have not been greatly altered and continue to possess the same levels of integrity that made them eligible for the NRHP, the DC2RVA Project Team **recommends that they should retain their previous eligibility status.** In addition, as a result of the current survey, seven resources (Fredericksburg Historic District Extension, 111-0009; Pulliam's Service Station, 111-0009-0795; Dixon's House, 111-0023; Purina Tower, 111-0132-0020; Duplex House, 314-316 Frederick Street, 111-0132-0522; Fredericksburg Train Station, 111-0132-0704; and the Battle of Fredericksburg I, 111-5295) **are recommended potentially eligible for the NRHP.**

Despite their individual eligibility recommendation, many resources within the DJFB segment are located within the boundaries of one of two historic districts: the Fredericksburg Historic District Extension (111-0009) and the Fredericksburg Historic District (111-0132). As a result, the DC2RVA Project Team **recommends that 25 are contributing resources to the Fredericksburg Historic District Extension and 92 properties are contributing resources to the Fredericksburg Historic District.**

Table 6-1 summarizes identified resources in the DJFB segment, along with Dovetail's eligibility determination. Cells highlighted in red denote resources that should retain their previous eligibility determination (potentially eligible or eligible for, or listed in, the NRHP), while cells

SUMMARY AND RECOMMENDATIONS

highlighted in blue denote resources recommended potentially eligible as a part of the current survey.

TABLE 6-1: SUMMARY OF IDENTIFIED RESOURCES AND RECOMMENDATIONS

DHR Number	Name	City/County	Date of Construction	DC2RVA Project Team Determination
088-5181	Salem Church Battlefield (Banks Ford Battlefield)	Spotsylvania County, Fredericksburg City	1863	Remains Eligible
089-0079	House, 201 Jett Drive	Stafford County	ca. 1910	Not Eligible
089-0293	House, 333 Chatham Heights Road	Stafford County	ca. 1930	Not Eligible
089-0294	House, 319 Chatham Heights Road	Stafford County	ca. 1930	Not Eligible
089-0295	House/Commercial Building, 309 Chatham Heights Road	Stafford County	ca. 1940	Not Eligible
089-0297	Vance-Sullivan House, 18 Deacon Road	Stafford County	ca. 1930	Not Eligible
089-0298	Shelton House, 16 Deacon Road	Stafford County	ca. 1930	Not Eligible
089-0299	Dowd House, 14 Deacon Road	Stafford County	ca. 1930	Not Eligible
089-0300	Reynolds-McCoy House, 12 Deacon Road	Stafford County	ca. 1930	Not Eligible
089-0301	House, 10 Deacon Road	Stafford County	ca. 1930	Not Eligible
089-0302	House, 8 Deacon Road	Stafford County	ca. 1930	Not Eligible
089-0303	E.G. Harris House, 6 Deacon Road	Stafford County	ca. 1930	Not Eligible
089-0304	McWhart House, 4 Deacon Road	Stafford County	ca. 1930	Not Eligible
089-0305	Briscoe House, 11 Debruen Lane	Stafford County	ca. 1940	Not Eligible
089-5481	House, 212 Marion Street	Stafford County	ca. 1965	Not Eligible
089-5482	House, 213 Marion Street	Stafford County	1955	Not Eligible
089-5483	House, 214 Marion Street	Stafford County	1961	Not Eligible
089-5484	House, 215 Marion Street	Stafford County	1958	Not Eligible
089-5485	House, 217 Marion Street	Stafford County	ca. 1965	Not Eligible
089-5486	House, 218 Marion Street	Stafford County	1955	Not Eligible
089-5487	House, 219 Marion Street	Stafford County	ca. 1965	Not Eligible
089-5488	House, 220 Marion Street	Stafford County	1952	Not Eligible
089-5489	House, 221 Marion Street	Stafford County	ca. 1965	Not Eligible

TABLE 6-1: SUMMARY OF IDENTIFIED RESOURCES AND RECOMMENDATIONS

DHR Number	Name	City/County	Date of Construction	DC2RVA Project Team Determination
089-5490	House, 222 Marion Street	Stafford County	1965	Not Eligible
089-5491	House, 224 Marion Street	Stafford County	1964	Not Eligible
089-5492	Auto Repair, 201 Willow Street	Stafford County	ca. 1955	Not Eligible
089-5493	Auto Repair, 207 Willow Street	Stafford County	1947	Not Eligible
089-5494	Religious Building, 240 Chatham Heights Road	Stafford County	ca. 1920	Not Eligible
089-5495	Commercial Building, 300 Chatham Heights Road	Stafford County	1945	Not Eligible
089-5496	Auto Repair, 308 Chatham Heights Road	Stafford County	1960	Not Eligible
089-5497	Carwash, 312 Chatham Heights Road	Stafford County	1960	Not Eligible
089-5498	House, 325 Chatham Heights Road	Stafford County	1959	Not Eligible
089-5499	House, 515 Pratt Street	Stafford County	ca. 1930	Not Eligible
089-5500	House, 216 Claiborne Avenue	Stafford County	ca. 1930	Not Eligible
089-5501	House, 218 Claiborne Avenue	Stafford County	1939	Not Eligible
089-5502	House, 300 Claiborne Avenue	Stafford County	1959	Not Eligible
089-5503	House, 302 Claiborne Avenue	Stafford County	1959	Not Eligible
089-5504	House, 304 Claiborne Avenue	Stafford County	1959	Not Eligible
089-5505	House, 305 Claiborne Avenue	Stafford County	1930	Not Eligible
089-5506	House, 307 Claiborne Avenue	Stafford County	ca. 1965	Not Eligible
089-5507	House, 404 Claiborne Avenue	Stafford County	1932	Not Eligible
089-5508	House, 406 Claiborne Avenue	Stafford County	1932	Not Eligible
089-5509	House, 412 Claiborne Avenue	Stafford County	1946	Not Eligible
089-5510	House, 416 Claiborne Avenue	Stafford County	1939	Not Eligible
089-5511	House, 422 Claiborne Avenue	Stafford County	1927	Not Eligible
089-5512	House, 426 Claiborne Avenue	Stafford County	1947	Not Eligible
089-5513	House, 500 Claiborne Avenue	Stafford County	1951	Not Eligible
089-5514	House, 502 Claiborne Avenue	Stafford County	ca. 1940	Not Eligible
089-5515	House, 504 Claiborne Avenue	Stafford County	ca. 1940	Not Eligible
089-5516	House, 506 Claiborne Avenue	Stafford County	ca. 1950	Not Eligible

TABLE 6-1: SUMMARY OF IDENTIFIED RESOURCES AND RECOMMENDATIONS

DHR Number	Name	City/County	Date of Construction	DC2RVA Project Team Determination
089-5517	House, 204 Jefferson Avenue	Stafford County	1960	Not Eligible
089-5518	House, 211 East Chatham Street	Stafford County	ca. 1930	Not Eligible
089-5519	House, 301 East Chatham Street	Stafford County	1942	Not Eligible
089-5520	House, 303 East Chatham Street	Stafford County	1929	Not Eligible
089-5521	House, 306 East Chatham Street	Stafford County	1960	Not Eligible
089-5522	House, 310 East Chatham Street	Stafford County	1956	Not Eligible
089-5523	House, 106 Valley View Place	Stafford County	1946	Not Eligible
089-5524	House, 108 Valley View Place	Stafford County	1962	Not Eligible
089-5525	House, 201 Madison Avenue	Stafford County	1937	Not Eligible
089-5526	House, 204 Madison Avenue	Stafford County	1900	Not Eligible
089-5527	House, 205 Madison Avenue	Stafford County	ca. 1920	Not Eligible
089-5528	House, 206 Madison Avenue	Stafford County	1951	Not Eligible
089-5529	House, 207 Madison Avenue	Stafford County	1960	Not Eligible
089-5530	House, 208 Madison Avenue	Stafford County	1948	Not Eligible
089-5531	House, 402 Monroe Avenue	Stafford County	1940	Not Eligible
089-5532	House, 403 Monroe Avenue	Stafford County	ca. 1933	Not Eligible
089-5533	House, 405 Monroe Avenue	Stafford County	1943	Not Eligible
089-5534	House, 406 Monroe Avenue	Stafford County	1938	Not Eligible
089-5535	House, 407 Monroe Avenue	Stafford County	ca. 1930	Not Eligible
089-5536	House, 56 Cool Spring Road	Stafford County	ca. 1952	Not Eligible
089-5537	House, 203 Cobb Street	Stafford County	ca. 1900	Not Eligible
089-5538	House Northeast of 203 Cobb Street	Stafford County	ca. 1900	Not Eligible
089-5539	Abandoned House Northeast of 203 Cobb Street	Stafford County	ca. 1900	Not Eligible
089-5540	House, 12 Railroad Lane	Stafford County	ca. 1900	Not Eligible
089-5541	House, 18 Railroad Lane	Stafford County	ca. 1900	Not Eligible
089-5542	House, 24 Railroad Lane	Stafford County	ca. 1900	Not Eligible
089-5543	House, 30 Railroad Lane	Stafford County	ca. 1900	Not Eligible

TABLE 6-1: SUMMARY OF IDENTIFIED RESOURCES AND RECOMMENDATIONS

DHR Number	Name	City/County	Date of Construction	DC2RVA Project Team Determination
089-5544	House, 205 Jett Drive	Stafford County	1910	Not Eligible
089-5545	House, 206 Jett Drive	Stafford County	ca. 1960	Not Eligible
089-5546	House, 207 Jett Drive	Stafford County	ca. 1930	Not Eligible
089-5547	House, 210 Jett Drive	Stafford County	ca. 1950	Not Eligible
089-5548	House, 212 Jett Drive	Stafford County	ca. 1962	Not Eligible
089-5549	House, 215 Jett Drive	Stafford County	ca. 1953	Not Eligible
089-5550	House, 216 Jett Drive	Stafford County	ca. 1962	Not Eligible
089-5551	House, 218 Jett Drive	Stafford County	ca. 1962	Not Eligible
089-5552	House, 221 Jett Drive	Stafford County	ca. 1940	Not Eligible
089-5553	House, 180 Kings Highway	Stafford County	1961	Not Eligible
111-0009	Fredericksburg Historic District Extension	Fredericksburg City	post 1775	Potentially Eligible Under Criteria A and C
111-0009-0016	RF&P Freight Warehouse	Fredericksburg City	1910	Not Eligible; Contributing to the Fredericksburg Historic District Extension
111-0009-0019	National Ice & Fuel Company Building	Fredericksburg City	ca. 1919	Not Eligible; Non-contributing to the Fredericksburg Historic District Extension
111-0009-0525	Commercial Building, 526 Wolfe Street	Fredericksburg City	ca. 1920	Not Eligible; Contributing to the Fredericksburg Historic District Extension
111-0009-0691	Walker-Grant School, 201 Gunnery Road	Fredericksburg City	1938	Not Eligible; Contributing to the Fredericksburg Historic District Extension
111-0009-0730	Commercial building	Fredericksburg City	ca. 1955	Not Eligible; Contributing to the Fredericksburg Historic District Extension
111-0009-0789	Commercial Building, 501 Lafayette Boulevard	Fredericksburg City	ca. 2005	Not Eligible; Non-Contributing to the Fredericksburg Historic District Extension
111-0009-0791	Perma Treat, Commercial Building, 505 Lafayette Boulevard	Fredericksburg City	ca. 1960	Not Eligible; Contributing to the Fredericksburg Historic District Extension
111-0009-0793	Commercial Building, the Columns, 509 Lafayette Boulevard	Fredericksburg City	ca. 2005	Not Eligible; Non-Contributing to the Fredericksburg Historic District Extension

TABLE 6-1: SUMMARY OF IDENTIFIED RESOURCES AND RECOMMENDATIONS

DHR Number	Name	City/County	Date of Construction	DC2RVA Project Team Determination
III-0009-0795	Pulliam's Service Station, 411 Lafayette Boulevard	Fredericksburg City	ca. 1935	Potentially Eligible Under Criterion C; Contributing to the Fredericksburg Historic District Extension
III-0009-0796	Restaurant/Rail Station, 406 Lafayette Boulevard	Fredericksburg City	ca. 1900	Not Eligible; Contributing to the Fredericksburg Historic District Extension
III-0009-0797	Commercial Building, 500 Lafayette Boulevard	Fredericksburg City	ca. 1955	Not Eligible; Contributing to the Fredericksburg Historic District Extension
III-0009-0798	Commercial Building, 512 Lafayette Boulevard	Fredericksburg City	ca. 1955	Not Eligible; Contributing to the Fredericksburg Historic District Extension
III-0023	Dixon House, 401–403 Sophia Street	Fredericksburg City	ca. 1843	Potentially Eligible under Criteria A and C; Contributing to the Fredericksburg Historic District
III-0046	Dixon House/John Paul Jones House, 501 Caroline Street	Fredericksburg City	1761	Not Eligible; Contributing to the Fredericksburg Historic District
III-0049	Kimmin House, 309 Caroline Street	Fredericksburg City	1890	Not Eligible; Contributing to the Fredericksburg Historic District
III-0068	Dr. Charles Mortimer House, 303 Caroline Street	Fredericksburg City	ca. 1775	Not Eligible; Contributing to the Fredericksburg Historic District
III-0091	Bankhead House/Rectory, St. George's Episcopal Church, 307 Caroline Street	Fredericksburg City	1787	Not Eligible; Contributing to the Fredericksburg Historic District
III-0101	Tan-Yard & Quarters, 309–311 Sophia Street	Fredericksburg City	ca. 1770	Not Eligible; Contributing to the Fredericksburg Historic District
III-0132	Fredericksburg Historic District	Fredericksburg City	Post 1727	Remains Listed
III-0132-0014	Duplex, 513–515 Caroline Street	Fredericksburg City	ca. 1810	Not Eligible; Contributing to the Fredericksburg Historic District
III-0132-0020	Purina Tower	Fredericksburg City	1916	Potentially Eligible under Criteria A and C; Contributing to the Fredericksburg Historic District

TABLE 6-1: SUMMARY OF IDENTIFIED RESOURCES AND RECOMMENDATIONS

DHR Number	Name	City/County	Date of Construction	DC2RVA Project Team Determination
111-0132-0022	House/ Railway Express Agency, 406 Princess Anne Street	Fredericksburg City	ca. 1910	Not Eligible; Contributing to the Fredericksburg Historic District
111-0132-0048	Pump House	Fredericksburg City	1947	Not Eligible; Contributing to the Fredericksburg Historic District
111-0132-0049	House, 310 Sophia Street	Fredericksburg City	ca. 1910	Not Eligible; Contributing to the Fredericksburg Historic District
111-0132-0050	J.Broadus Roofing & Sheet Metal	Fredericksburg City	ca. 1830	Not Eligible; Contributing to the Fredericksburg Historic District
111-0132-0052	Commercial Building, 419 Sophia Street	Fredericksburg City	ca. 1930	Not Eligible; Contributing to the Fredericksburg Historic District
111-0132-0053	Commercial Building, 502 Sophia Street	Fredericksburg City	ca. 1935	Not Eligible; Contributing to the Fredericksburg Historic District
111-0132-0054	Brock's Riverside Grill, 503 Sophia Street	Fredericksburg City	ca. 1930	Not Eligible; Contributing to the Fredericksburg Historic District
111-0132-0055	House, 504 Sophia Street	Fredericksburg City	ca. 1890	Not Eligible; Contributing to the Fredericksburg Historic District
111-0132-0056	Multiple-Family Dwelling, 506–512 Sophia Street	Fredericksburg City	ca. 1940	Not Eligible; Contributing to the Fredericksburg Historic District
111-0132-0058	House, 521 Sophia Street	Fredericksburg City	ca. 1910	Not Eligible; Contributing to the Fredericksburg Historic District
111-0132-0133	House, 306 Princess Anne Street	Fredericksburg City	ca. 1890	Not Eligible; Contributing to the Fredericksburg Historic District
111-0132-0134	House, 308 Princess Anne Street	Fredericksburg City	ca. 1845	Not Eligible; Contributing to the Fredericksburg Historic District
111-0132-0135	House, 310 Princess Anne Street	Fredericksburg City	ca. 1880	Not Eligible; Contributing to the Fredericksburg Historic District
111-0132-0136	House, 312 Princess Anne Street	Fredericksburg City	ca. 1880	Not Eligible; Contributing to the Fredericksburg Historic District

TABLE 6-1: SUMMARY OF IDENTIFIED RESOURCES AND RECOMMENDATIONS

DHR Number	Name	City/County	Date of Construction	DC2RVA Project Team Determination
111-0132-0137	House, 317 Princess Anne Street	Fredericksburg City	ca. 1820	Not Eligible; Contributing to the Fredericksburg Historic District
111-0132-0138	House, 314 Princess Anne Street	Fredericksburg City	1826	Not Eligible; Contributing to the Fredericksburg Historic District
111-0132-0139	William Taylor House , 316 Princess Anne Street	Fredericksburg City	1805	Not Eligible; Contributing to the Fredericksburg Historic District
111-0132-0140	House, 318–320 Princess Anne Street	Fredericksburg City	ca. 1841	Not Eligible; Contributing to the Fredericksburg Historic District
111-0132-0141	Hillside Church of Christ, 400 Princess Anne Street	Fredericksburg City	ca. 1910	Not Eligible; Contributing to the Fredericksburg Historic District
111-0132-0142	Commercial Building, 404 Princess Anne Street	Fredericksburg City	ca. 1845	Not Eligible; Contributing to the Fredericksburg Historic District
111-0132-0144	John L. Knight House, 511 Princess Anne Street	Fredericksburg City	ca. 1850	Not Eligible; Contributing to the Fredericksburg Historic District
111-0132-0145	David C. Coyle House, 513 Princess Anne Street	Fredericksburg City	1822	Not Eligible; Contributing to the Fredericksburg Historic District
111-0132-0146	A. L. Bennett Funeral Home, 515 Princess Anne Street	Fredericksburg City	ca. 1945	Not Eligible; Contributing to the Fredericksburg Historic District
111-0132-0221	Duplex, 302 Charles Street	Fredericksburg City	1870	Not Eligible; Contributing to the Fredericksburg Historic District
111-0132-0222	Single dwelling, 304 Charles Street	Fredericksburg City	ca. 1910	Not Eligible; Contributing to the Fredericksburg Historic District
111-0132-0223	Single dwelling, 305 Charles Street	Fredericksburg City	ca. 1880	Not Eligible; Contributing to the Fredericksburg Historic District
111-0132-0224	Single dwelling, 306 Charles Street	Fredericksburg City	ca. 1790	Not Eligible; Contributing to the Fredericksburg Historic District
111-0132-0226	Single dwelling, 317 Charles Street	Fredericksburg City	ca. 1880	Not Eligible; Contributing to the Fredericksburg Historic District

TABLE 6-1: SUMMARY OF IDENTIFIED RESOURCES AND RECOMMENDATIONS

DHR Number	Name	City/County	Date of Construction	DC2RVA Project Team Determination
111-0132-0227	Commercial Building/Machine Shop, 318 Charles Street	Fredericksburg City	ca. 1925	Not Eligible; Contributing to the Fredericksburg Historic District
111-0132-0295	House, 311 Princess Anne Street	Fredericksburg City	ca. 1920	Not Eligible; Contributing to the Fredericksburg Historic District
111-0132-0296	House, 313 Princess Anne Street	Fredericksburg City	ca. 1882	Not Eligible; Contributing to the Fredericksburg Historic District
111-0132-0297	John and Nettie Washington House	Fredericksburg City	ca. 1880	Not Eligible; Contributing to the Fredericksburg Historic District
111-0132-0298	Warehouse, 401–415 Princess Anne Street	Fredericksburg City	ca. 1845	Not Eligible; Contributing to the Fredericksburg Historic District
111-0132-0300	Commercial Building, 510 Princess Anne Street	Fredericksburg City	ca. 1900	Not Eligible; Contributing to the Fredericksburg Historic District
111-0132-0440	Single dwelling, 503 Caroline Street	Fredericksburg City	ca. 1815	Not Eligible; Contributing to the Fredericksburg Historic District
111-0132-0441	House, 505 Caroline Street	Fredericksburg City	ca. 1815	Not Eligible; Contributing to the Fredericksburg Historic District
111-0132-0442	Single dwelling, 507 Caroline Street	Fredericksburg City	ca. 1810	Not Eligible; Contributing to the Fredericksburg Historic District
111-0132-0443	Nader's Grocery Store, 508 Caroline Street	Fredericksburg City	ca. 1830	Not Eligible; Contributing to the Fredericksburg Historic District
111-0132-0444	Single dwelling, 509 Caroline Street	Fredericksburg City	ca. 1810	Not Eligible; Contributing to the Fredericksburg Historic District
111-0132-0445	Multiple dwelling, 510 Caroline Street	Fredericksburg City	ca. 1820	Not Eligible; Contributing to the Fredericksburg Historic District
111-0132-0446	Single dwelling, 511 Caroline Street	Fredericksburg City	ca. 1810	Not Eligible; Contributing to the Fredericksburg Historic District
111-0132-0447	William Rollow Residence	Fredericksburg City	ca. 1826	Not Eligible; Contributing to the Fredericksburg Historic District

TABLE 6-1: SUMMARY OF IDENTIFIED RESOURCES AND RECOMMENDATIONS

DHR Number	Name	City/County	Date of Construction	DC2RVA Project Team Determination
111-0132-0448	House, 514 Caroline Street	Fredericksburg City	ca. 1830	Not Eligible; Contributing to the Fredericksburg Historic District
111-0132-0450	Single dwelling, 516 Caroline Street	Fredericksburg City	ca. 1825	Not Eligible; Contributing to the Fredericksburg Historic District
111-0132-0451	Ann Edwards House, 518 Caroline Street	Fredericksburg City	ca. 1845	Not Eligible; Contributing to the Fredericksburg Historic District
111-0132-0452	Duplex, 517–519 Caroline Street	Fredericksburg City	ca. 1800	Not Eligible; Contributing to the Fredericksburg Historic District
111-0132-0453	House, 520 Caroline Street	Fredericksburg City	ca. 1790	Not Eligible; Contributing to the Fredericksburg Historic District
111-0132-0456	Fredericksburg Square, 525 Caroline Street	Fredericksburg City	ca. 1854	Not Eligible; Contributing to the Fredericksburg Historic District
111-0132-0462	Single dwelling, 307 Princess Anne Street	Fredericksburg City	ca. 1800	Not Eligible; Contributing to the Fredericksburg Historic District
111-0132-0463	Single dwelling, 309 Princess Anne Street	Fredericksburg City	ca. 1883	Not Eligible; Contributing to the Fredericksburg Historic District
111-0132-0467	Single Dwelling, 105 Lafayette Boulevard	Fredericksburg City	ca. 1910	Not Eligible; Non-contributing to the Fredericksburg Historic District
111-0132-0511	House, 303 1/2 Caroline Street	Fredericksburg City	ca. 1875	Not Eligible; Contributing to the Fredericksburg Historic District
111-0132-0512	William H. Smith House, 304 Caroline Street	Fredericksburg City	ca. 1880	Not Eligible; Contributing to the Fredericksburg Historic District
111-0132-0513	Dr. George French Kitchen Dependency, 305 Caroline Street	Fredericksburg City	ca. 1803	Not Eligible; Contributing to the Fredericksburg Historic District
111-0132-0514	Dr. James Thornley House, 306 Caroline Street	Fredericksburg City	ca. 1851	Not Eligible; Contributing to the Fredericksburg Historic District
111-0132-0518	House, 102 Frederick Street	Fredericksburg City	ca. 1835	Not Eligible; Contributing to the Fredericksburg Historic District

TABLE 6-1: SUMMARY OF IDENTIFIED RESOURCES AND RECOMMENDATIONS

DHR Number	Name	City/County	Date of Construction	DC2RVA Project Team Determination
111-0132-0519	House, 202 Frederick Street	Fredericksburg City	ca. 1850	Not Eligible; Contributing to the Fredericksburg Historic District
111-0132-0520	Warehouse, 310 Frederick Street	Fredericksburg City	ca. 1855	Not Eligible; Contributing to the Fredericksburg Historic District
111-0132-0521	Warehouse, 312 Frederick Street	Fredericksburg City	ca. 1920	Not Eligible; Contributing to the Fredericksburg Historic District
111-0132-0522	House, 314–316 Frederick Street	Fredericksburg City	1851	Potentially Eligible Under Criteria A and C; Contributing to the Fredericksburg Historic District
111-0132-0523	Margarete E. Clarke House, 408 Frederick Street	Fredericksburg City	ca. 1850	Not Eligible; Contributing to the Fredericksburg Historic District
111-0132-0700	Commercial Building, 101-103 Lafayette Boulevard	Fredericksburg City	ca. 1950	Not Eligible; Contributing to the Fredericksburg Historic District
111-0132-0702	Single dwelling, 107 Lafayette Boulevard	Fredericksburg City	ca. 1900	Not Eligible; Contributing to the Fredericksburg Historic District
111-0132-0703	Single dwelling, 109 Lafayette Boulevard	Fredericksburg City	ca. 2000	Not Eligible; Contributing to the Fredericksburg Historic District
111-0132-0704	Fredericksburg Train Station, 200 Lafayette Boulevard	Fredericksburg City	1910	Potentially Eligible Under Criteria A and C; Contributing to the Fredericksburg Historic District
111-0132-0712	Single dwelling, 303 Prince Edward Street	Fredericksburg City	ca. 1870	Not Eligible; Contributing to the Fredericksburg Historic District
111-0132-0713	Single dwelling, 305 Prince Edward Street	Fredericksburg City	ca. 1870	Not Eligible; Contributing to the Fredericksburg Historic District
111-0132-0714	Single dwelling, 307 Prince Edward Street	Fredericksburg City	ca. 1895	Not Eligible; Contributing to the Fredericksburg Historic District
111-0132-0715	Single dwelling, 311 Prince Edward Street	Fredericksburg City	ca. 1890	Not Eligible; Contributing to the Fredericksburg Historic District

TABLE 6-1: SUMMARY OF IDENTIFIED RESOURCES AND RECOMMENDATIONS

DHR Number	Name	City/County	Date of Construction	DC2RVA Project Team Determination
111-0132-0716	Single dwelling, 313 Prince Edward Street	Fredericksburg City	ca. 1895	Not Eligible; Contributing to the Fredericksburg Historic District
111-0132-0717	315–317 Prince Edward Street	Fredericksburg City	ca. 1890	Not Eligible; Contributing to the Fredericksburg Historic District
111-0132-0718	Single dwelling, 319 Prince Edward Street	Fredericksburg City	ca. 1890	Not Eligible; Contributing to the Fredericksburg Historic District
111-0132-0719	Factory, 200 Prince Edward Street	Fredericksburg City	ca. 1905	Not Eligible; Contributing to the Fredericksburg Historic District
111-0132-0720	Single dwelling, 300 Prince Edward Street	Fredericksburg City	ca. 1925	Not Eligible; Contributing to the Fredericksburg Historic District
111-0132-0722	Lafayette Station, 307 Lafayette Boulevard	Fredericksburg City	1877	Not Eligible; Contributing to the Fredericksburg Historic District
111-0132-0723	Kenmore Shoe Company, 315 Lafayette Boulevard	Fredericksburg City	ca. 1895	Not Eligible; Contributing to the Fredericksburg Historic District
111-0132-0733	House, 407 Princess Elizabeth Street	Fredericksburg City	ca. 1880	Not Eligible; Contributing to the Fredericksburg Historic District
111-0132-0741	Townhouses, 5–14 Lafayette Station	Fredericksburg City	ca. 1986	Not Eligible; Non-Contributing to the Fredericksburg Historic District
111-0132-0742	Commercial Building, 400 Prince Edward Street	Fredericksburg City	ca. 1940	Not Eligible; Contributing to the Fredericksburg Historic District
111-0132-0744	Dwelling, 403 Princess Elizabeth Street	Fredericksburg City	ca. 1919	Not Eligible; Contributing to the Fredericksburg Historic District
111-0132-0745	Dwelling, 405 Princess Elizabeth Street	Fredericksburg City	ca. 1919	Not Eligible; Contributing to the Fredericksburg Historic District
111-0132-0746	Dwelling, 413 Princess Elizabeth Street	Fredericksburg City	ca. 1919	Not Eligible; Contributing to the Fredericksburg Historic District
111-0132-0747	Dwelling, 409–411 Princess Elizabeth Street	Fredericksburg City	ca. 1919	Not Eligible; Contributing to the Fredericksburg Historic District

TABLE 6-1: SUMMARY OF IDENTIFIED RESOURCES AND RECOMMENDATIONS

DHR Number	Name	City/County	Date of Construction	DC2RVA Project Team Determination
III-0139	Horton's Filling Station/ Dixie's Hair Studio, 301 Lafayette Boulevard	Fredericksburg City	ca. 1925	Not Eligible; Contributing to the Fredericksburg Historic District
III-0141	Power Plant, 400 Charles Street	Fredericksburg City	ca. 1905	Not Eligible; Contributing to the Fredericksburg Historic District
III-0145	Fredericksburg Gun Manufactory	Fredericksburg City	ca. 1775	Remains Listed; Contributing to the Fredericksburg Historic District Extension
III-0410	House, 558 Lafayette Boulevard	Fredericksburg City	ca. 1905	Not Eligible; Contributing to the Fredericksburg Historic District Extension
III-0412	House, 556 Lafayette Boulevard	Fredericksburg City	ca. 1905	Not Eligible; Contributing to the Fredericksburg Historic District Extension
III-0414	House, 554 Lafayette Boulevard	Fredericksburg City	ca. 1905	Not Eligible; Contributing to the Fredericksburg Historic District Extension
III-0416	House, 626 Lafayette Boulevard	Fredericksburg City	ca. 1900	Not Eligible; Contributing to the Fredericksburg Historic District Extension
III-0417	Buddy's Auto Sales, 623 Lafayette Boulevard	Fredericksburg City	ca. 1970	Not Eligible; Non-Contributing to the Fredericksburg Historic District Extension
III-0418	House/Commercial Building, 621 Lafayette Boulevard	Fredericksburg City	ca. 1910	Not Eligible; Contributing to the Fredericksburg Historic District Extension
III-0419	Gene's Amoco, 620 Lafayette Boulevard	Fredericksburg City	ca. 1935	Not Eligible; Contributing to the Fredericksburg Historic District Extension
III-0420	House, 619 Lafayette Boulevard	Fredericksburg City	ca. 1910	Not Eligible; Contributing to the Fredericksburg Historic District Extension
III-0421	House, 617 Lafayette Boulevard	Fredericksburg City	ca. 1896	Not Eligible; Non-Contributing to the Fredericksburg Historic District Extension
III-0422	Lafayette Tire Center, 614 Lafayette Boulevard	Fredericksburg City	ca. 1935	Not Eligible; Contributing to the Fredericksburg Historic District Extension
III-0423	House, 615 Lafayette Boulevard	Fredericksburg City	ca. 1910	Not Eligible; Contributing to the Fredericksburg Historic District Extension

TABLE 6-1: SUMMARY OF IDENTIFIED RESOURCES AND RECOMMENDATIONS

DHR Number	Name	City/County	Date of Construction	DC2RVA Project Team Determination
111-0424	House, 613 Lafayette Boulevard	Fredericksburg City	ca. 1910	Not Eligible; Contributing to the Fredericksburg Historic District Extension
111-0425	Empire Monument Works, 612 Lafayette Boulevard	Fredericksburg City	ca. 2000	Not Eligible; Non-Contributing to the Fredericksburg Historic District Extension
111-0426	Roxbury Mills, 601 Lafayette Boulevard	Fredericksburg City	ca. 1940	Not Eligible; Contributing to the Fredericksburg Historic District Extension
111-0427	Garage, 600 Lafayette Boulevard	Fredericksburg City	ca. 1955	Not Eligible; Contributing to the Fredericksburg Historic District Extension
111-0683	Commercial Building, 614 Wolfe Street	Fredericksburg City	ca. 1955	Not Eligible; Contributing to the Fredericksburg Historic District Extension
111-0684	Commercial Building, 612 Wolfe Street	Fredericksburg City	ca. 1955	Not Eligible; Contributing to the Fredericksburg Historic District Extension
111-0686	Commercial/Agricultural Building, 606 Wolfe Street	Fredericksburg City	ca. 1945	Not Eligible; Contributing to the Fredericksburg Historic District Extension
111-0687	Commercial Building, 600 Wolfe Street	Fredericksburg City	ca. 1945	Not Eligible; Contributing to the Fredericksburg Historic District Extension
111-5016	Brewery, Northeast corner Sophia/Princess Elizabeth Street	Fredericksburg City	1764/ Demolished	Not Eligible
111-5017	Old Bakery/Wroten House, 506 Main Street	Fredericksburg City	Unknown	Not Eligible
111-5268	House, 308–310 Charles Street	Fredericksburg City	ca. 1830	Not Eligible; Contributing to the Fredericksburg Historic District
111-5295	Battle of Fredericksburg I	Fredericksburg City	1862	Potentially Eligible
111-5296	Battle of Fredericksburg II	Fredericksburg City	1863	Remains Potentially Eligible; Remains associated with the Fredericksburg and Spotsylvania Battlefields National Military Park
111-5329	House, 406 Summit Street	Fredericksburg City	1936	Not Eligible
111-5330	House, 412 Summit Street	Fredericksburg City	1929	Not Eligible
111-5331	House, 420 Summit Street	Fredericksburg City	1951	Not Eligible

TABLE 6-1: SUMMARY OF IDENTIFIED RESOURCES AND RECOMMENDATIONS

DHR Number	Name	City/County	Date of Construction	DC2RVA Project Team Determination
111-5332	House, 426 Summit Street	Fredericksburg City	ca. 1931	Not Eligible
111-5333	House, 430 Summit Street	Fredericksburg City	1939	Not Eligible
111-5334	Duplex, 432–434 Summit Street	Fredericksburg City	1939	Not Eligible
111-5335	House, 409 Palmer Street	Fredericksburg City	1942	Not Eligible
111-5336	House, 412 Palmer Street	Fredericksburg City	1959	Not Eligible
111-5337	House, 413 Palmer Street	Fredericksburg City	1945	Not Eligible
111-5338	House, 419 Palmer Street	Fredericksburg City	1949	Not Eligible
111-5339	House, 424 Palmer Street	Fredericksburg City	1962	Not Eligible
111-5340	House, 816 Railroad Avenue	Fredericksburg City	1949	Not Eligible
111-5341	House, 820 Railroad Avenue	Fredericksburg City	1909	Not Eligible
111-5342	House, 822 Railroad Avenue	Fredericksburg City	1959	Not Eligible
111-5343	House, 904 Railroad Avenue	Fredericksburg City	1912	Not Eligible
111-5344	House, 908 Railroad Avenue	Fredericksburg City	1937	Not Eligible
111-5345	House, 1006 Railroad Avenue	Fredericksburg City	1900	Not Eligible
111-5346	House, 1010 Railroad Avenue	Fredericksburg City	1959	Not Eligible
111-5347	House, 1014 Railroad Avenue	Fredericksburg City	1945	Not Eligible
111-5348	House, 1112 Railroad Avenue	Fredericksburg City	1959	Not Eligible
111-5349	House, 1200 Railroad Avenue	Fredericksburg City	1949	Not Eligible
111-5350	House, 1204 Railroad Avenue	Fredericksburg City	1930	Not Eligible
111-5351	House, 1304 Railroad Avenue	Fredericksburg City	1939	Not Eligible
111-5352	House, 1316 Railroad Avenue	Fredericksburg City	1959	Not Eligible
111-5353	House, 1320 Railroad Avenue	Fredericksburg City	1949	Not Eligible
111-5354	House, 1324 Railroad Avenue	Fredericksburg City	1959	Not Eligible
111-5355	House, 1332 Railroad Avenue	Fredericksburg City	1952	Not Eligible
111-5356	House, 1334 Railroad Avenue	Fredericksburg City	1959	Not Eligible
111-5357	House, 1336 Railroad Avenue	Fredericksburg City	1959	Not Eligible
111-5358	House, 413 Gates Street	Fredericksburg City	1939	Not Eligible
111-5359	House, 416 Gates Street	Fredericksburg City	1939	Not Eligible

TABLE 6-1: SUMMARY OF IDENTIFIED RESOURCES AND RECOMMENDATIONS

DHR Number	Name	City/County	Date of Construction	DC2RVA Project Team Determination
111-5360	House, 420 Gates Street	Fredericksburg City	1939	Not Eligible
111-5361	House, 421 Gates Street	Fredericksburg City	1939	Not Eligible
111-5362	House, 425 Gates Street	Fredericksburg City	1937	Not Eligible
111-5363	House, 428 Gates Street	Fredericksburg City	1964	Not Eligible
111-5364	House, 408 Tyler Street	Fredericksburg City	1963	Not Eligible
111-5365	House, 423 Tyler Street	Fredericksburg City	1964	Not Eligible
111-5366	House, 1205 Cardwell Street	Fredericksburg City	1964	Not Eligible
111-5367	House, 1208 Cardwell Street	Fredericksburg City	1963	Not Eligible
111-5368	House, 1209 Cardwell Street	Fredericksburg City	1955	Not Eligible
111-5369	House, 1210 Cardwell Street	Fredericksburg City	1963	Not Eligible
111-5370	House, 1303 Cardwell Street	Fredericksburg City	1961	Not Eligible
111-5371	House, 1306 Cardwell Street	Fredericksburg City	1964	Not Eligible
111-5372	House, 1319 Cardwell Street	Fredericksburg City	1944	Not Eligible
111-5373	Allied Concrete Products, 400 Howison Avenue	Fredericksburg City	1947	Not Eligible
111-5374	House, 409 Howison Avenue	Fredericksburg City	1965	Not Eligible
111-5375	House, 409 McKinney Street	Fredericksburg City	1964	Not Eligible
111-5376	House, 423 McKinney Street	Fredericksburg City	1959	Not Eligible
111-5377	House, 424 McKinney Street	Fredericksburg City	1959	Not Eligible
111-5378	House, 427 McKinney Street	Fredericksburg City	1929	Not Eligible
111-5379	House, 428 McKinney Street	Fredericksburg City	1937	Not Eligible
111-5381	Mayfield Historic District	Fredericksburg City	ca. 1920	Not Eligible

Source: Dovetail, 2015.

Table Notes: 1. Cells highlighted in red denote resources that should retain their previous eligibility determination (potentially eligible or eligible for, or listed in, the NRHP). 2. Cells highlighted in blue denote resources recommended potentially eligible as a part of the current survey.

7 REFERENCES

Alvey, Edward, Jr.

- 1974 *History of Mary Washington College, 1908–1972*. University of Virginia Press, Charlottesville, Virginia.
- 1978 *The Streets of Fredericksburg*. Mary Washington College Foundation, Inc., Fredericksburg, Virginia.
- 1988 *The Fredericksburg Fire of 1807*. Historic Fredericksburg Foundation, Inc., Fredericksburg, Virginia.

Andre, Elizabeth, and William Moore

- 2008 *Comprehensive Survey Report: Reconnaissance Survey of 1,000 Resources within the Fredericksburg Historic District and Potential Expansion Area, Fredericksburg, Virginia*. William and Mary Center for Archaeological Research, Williamsburg, Virginia.

Barile, Kerri S.

- 2004 *Archaeology, Architecture, and Alexander Spotswood: Redefining the Georgian Worldview at the Enchanted Castle, Germanna, Orange County, Virginia*. Ph.D. Dissertation. Department of Anthropology, the University of Texas at Austin.

Blanton, Dennis

- 1999 *The Potomac Creek Site (44ST2) Revisited*. Research Report Series No. 10. Virginia Department of Historic Resources, Richmond, Virginia.

Blumenthal, Mark

- 2003 *Images of America: Quantico*. Arcadia Publishing, Charleston, South Carolina.

Carter, Amy

- 1997 *The Battle of Aquia Creek*. Unpublished manuscript. Copy on file, Central Rappahannock Regional Library, Fredericksburg, Virginia.

Civil War Sites Advisory Committee (CWSAC)

- 1999 *Battle Summary: Aquia Creek*. The American Battlefield Protection Program, National Park Service. Electronic document, www2.cr.nps.gov/abpp/battles/va002.htm, accessed January 2015.
- 2002 *Battle Summary: Fredericksburg I*, The American Battlefield Protection Program, National Park Service. Electronic document, <http://www2.cr.nps.gov/abpp/battles/va028.htm>, accessed January 2015.

REFERENCES

Conner, Albert Z.

- 2003 *A History of our Own: Stafford County, Virginia*. Donning Company Publishers, Virginia Beach, Virginia.

Crawley, William B., Jr.

- 2008 *University of Mary Washington: A Centennial History, 1908–2008*. University of Mary Washington, Fredericksburg, Virginia.

Eby, Jerrilyn

- 1997 *They Called Stafford Home: The Development of Stafford County, Virginia, from 1600 until 1865*. Heritage Books, Inc., Bowie, Maryland.

Evans, D'Anne

- 1989 *Prince William County: A Pictorial History*. The Donning Company, Norfolk/Virginia Beach, Virginia.

Felder, Paula S.

- 1982 *Forgotten Companions: The First Settlers of Spotsylvania County and Fredericksburgh Town*. Historic Publications of Fredericksburg, Fredericksburg, Virginia.

Goolrick, John T.

- 1922 *Historic Fredericksburg: The Story of an Old Town*. Whittet & Shepperson, Richmond, Virginia.
- 1935 *Fredericksburg and the Cavalier Country: America's Most Historic Section, It's Homes, It's People and Romance*. Garrett & Massie Publishers, Richmond, Virginia.
- 1976 *The Story of Stafford*. Stafford County Board of Supervisors and Stafford County Bicentennial Committee, Stafford County, Virginia.

Green, Bryan Clark and Mary Harding Sadler

- 2006 *National Register of Historic Places Registration Form for the Matthew Fontain Maury School (111-0009-0014)*. Commonwealth Architects and Sadler & Whitehead Architects, Richmond, Virginia.

Happel, Ralph

- 1980 *Salem Church, Embattled*. Eastern National Park and Monument Association. National Park Service, Washington, D.C.

Havighurst, Walter

- 1967 *Alexander Spotswood: Portrait of a Governor*. Colonial Williamsburg Publications, Williamsburg, Virginia

REFERENCES

Hennessy, John

- 2010 Fredericksburg History Spotlight: George Aler and His Slave Jail. *Historic Fredericksburg Foundation, Inc. ~Newsletter*. Historic Fredericksburg Foundation, Inc. Page 8.

Historic Fredericksburg Foundation, Inc. (HFFI)

- 2005 *Field Lewis Store: The Oldest Retail Building in America?* Electronic document, <http://www.hffi.org/Subpage.asp?pageid=7&subpageid=17>, accessed December 2005.

Howison, Robert Reid

- 1898 *Fredericksburg: Past, Present, and Future*. J. Willard Adams Press, Fredericksburg, Virginia.

Johnston, Edna, and Kathryn Gettings Smith

- 2001 Washington Avenue Historic District National Register of Historic Places Nomination. Electronic document, http://www.dhr.virginia.gov/registers/Cities/Fredericksburg/111-5262_Washington_Avenue_HD_2002_Final_Nomination.pdf, accessed July 2015.

Johnson, John Janney

- 1996 Duff Green, Falmouth Industrialist. *Fredericksburg Times Magazine*, February 1996. On file at the Stafford County Historical Society, Stafford.
- 1997 The Falmouth Canal and Its Mills: An Industrial History. *Journal of Fredericksburg History* 2. On file at the Central Rappahannock Regional Library, Fredericksburg.

Kulikoff, A.

- 1986 *Tobacco and Slaves: The Development of Southern Cultures in the Chesapeake, 1680-1800*. University of North Carolina Press, Chapel Hill, North Carolina.

Mansfield, James R.

- 1977 *A History of Early Spotsylvania*. Virginia Book Company, Berryville, Virginia.

Marvel, William

- 1993 *The Battle of Fredericksburg: Civil War Series*. Eastern National Park and Monument Association, National Park Service, Washington, D.C.

Mullen, John P., Kathryn Gettings Smith, Evelyn Causey, Julia Claypool, and Erik Nelson

- 2011 *Phase I Cultural Resources Investigations of the ±3.5 Mile Virginia Central Railroad Trail Project, City of Fredericksburg, Virginia*. Prepared by History Matters, LLC, Washington, D.C., and Thunderbird Archeology, Gainesville, Virginia for William H. Gordon Associates, Chantilly, Virginia.

Musselman, Homer D.

- 1995 *Stafford County in the Civil War*. H.E. Howard, Lynchburg, Virginia.

REFERENCES

Netherton, Nan, Ruth Preston Rose, and Ross Netherton

- 2004 *In the Path of History : Virginia between the Rappahannock and the Potomac: an historical portrait*. Higher Education Publications, Falls Church, Virginia.

Neville, Ashley M.

- 1987 Virginia Cultural Resource Information System (VCRIS) Form: Mary Washington College Historic District (111-0001). Land and Community Associates, Charlottesville, Virginia. Electronic document, <https://vcris.dhr.virginia.gov/vcris/Mapviewer/>, accessed March 2015.

Overcash, Anita R., and Melissa R. Plotkin

- 1993 *Falmouth: A Historical Overview*. A paper in Survey and Planning, Department of Historic Preservation, Mary Washington College. On file at the Stafford County Historical Society, Stafford.

Pawlett, Nathaniel Mason (Compiler)

- 1977 *Historic Roads of Virginia: A Brief History of the Roads of Virginia, 1607-1840*. Virginia Highway and Transportation Research Council, Virginia Department of Highways and Transportation, Charlottesville, Virginia.

Quinn, S. J.

- 1908 *The History of the City of Fredericksburg, Virginia*. The Hermitage Press, Inc., Richmond.

Schricker, Emily Taggart

- 2014 "A Short History of Route 1," Vintage Route 1 Tour and Downtown Community Day. Electronic document, <http://vintageroute1.com/route-1-history/>, accessed September 2014.

Schurict, Herrmann

- 1977 *History of the German Element in Virginia*. Reprinted from 1898 Original. Genealogical Publishing. Co., Baltimore, Maryland.

Smith, John

- 1966 *The Generall Historie of Virginia, New-England, and the Summer Isles*. Microfilm of original 1624 printing. University Microfilms, Ann Arbor, Michigan.

Stackpole, Edward J.

- 1958 *Chancellorsville, Lee's Greatest Battle*. The Stackpole Company, Harrisburg, Pennsylvania.

Stafford County Planning Commission

- 2010 *Stafford County, Virginia, Comprehensive Plan 2010-2013*. Electronic document, <http://co.stafford.va.us/index.aspx?NID=1076>, accessed September 2014.

REFERENCES

Stanton, Gary

- 1997 How Fire Changed Fredericksburg, Virginia. In *Shaping Communities: Perspectives in Vernacular Architecture, VI*, edited by C. L. Hudgins and E. C. Cromley, pp. 122–134. University of Tennessee Press, Knoxville, Tennessee.

Virginia Department of Historic Resources (DHR)

- 2015 Various survey documents and unpublished materials. On file in the Archives at the Virginia Department of Historic Resources, Richmond, Virginia.

Virginia Department of Transportation (VDOT)

- 2002 A History of Roads in Virginia; “the most convenient wayes”. Unpublished pamphlet, Virginia Department of Transportation, Office of Public Affairs, Richmond, Virginia.
- 2006 *History of Roads in Virginia*. VDOT, Richmond, Virginia. Electronic document, <http://www.virginiadot.org/about/resources/historyofrds.pdf>, accessed March 2014.

Virginia Historic Landmarks Commission

- 1970 Fredericksburg Historic District National Register of Historic Places Nomination. Electronic document, http://www.dhr.virginia.gov/registers/Cities/Fredericksburg/111-0132_Fredericksburg_HD_1971_Final_Nomination.pdf, accessed July 2015.

Wayland, John W.

- 1989 *Germanna: Outpost of Adventure, 1714–1956*. Second Edition. Germanna Record no. 7. The Memorial Foundation of Germanna, Orange County, Virginia.

Willis, Barbara, and Paula Felder

- 1987 *Handbook of Historic Fredericksburg, Virginia*. Historic Fredericksburg Foundation, Fredericksburg, Virginia.

Writer’s Program of Virginia

- 1992 *Virginia: A Guide to the Old Dominion*. Compiled by workers of the Writer’s Program of the Works Progress Administration in the state of Virginia. Originally published in 1940. Reprint edition published by Virginia State Library and Archives, Richmond, Virginia.

APPENDIX A: PREVIOUSLY RECORDED RESOURCES WITHIN 0.5 MILES OF THE ARCHITECTURAL APE

TABLE A-1: PREVIOUSLY RECORDED RESOURCES WITHIN 0.5 MILES OF THE ARCHITECTURAL APE

DHR Number	Property Name and Address	Date of Construction	Evaluation Status	Date of Evaluation
076-0301	Richmond, Fredericksburg & Potomac Railroad	ca. 1871	Eligible	10/17/2001
088-5181	Salem Church Battlefield, Banks Ford Battlefield	1863	Eligible	3/22/2000
088-5364	Fredericksburg & Gordonsville Railroad Bed, Virginia Central Railroad	ca. 1857	Eligible; Associated with the Virginia Central Railway Historic District	2/3/2011
089-0011	Chatham	ca. 1768–1771	Not Evaluated; Associated with Fredericksburg and Spotsylvania Battlefield National Military Park; Associated with Falmouth Historic District	
089-0016	Ferry Farm, George Washington Boyhood Home Site	ca. 1890	Eligible	10/1/2007
089-0016-0001	Ferry Farm Civil War Trench	ca. 1862	Not Evaluated	
089-0042	House, Lupton Lane	ca. 1870	Not Evaluated	
089-0043	Lane House, Naomi Road	ca. 1890	Not Evaluated	
089-0079	House, Route 607	ca. 1910	Not Evaluated	
089-0080	RF&P Tunnel Bridge	1931	Not Evaluated	
089-0278	Recycling Center	1929	Not Evaluated	
089-0293	House, 360 Butler Road	ca. 1930	Not Evaluated	
089-0294	House, 106 Butler Road	ca. 1930	Not Evaluated	
089-0295	Broils House	ca. 1940	Not Evaluated	
089-0297	Vance-Sullivan House	ca. 1930	Not Evaluated	
089-0298	Shelton House, 16 Deacon Road	ca. 1930	Not Evaluated	
089-0299	Dowd House, 14 Deacon Road	ca. 1930	Not Evaluated	

TABLE A-1: PREVIOUSLY RECORDED RESOURCES WITHIN 0.5 MILES OF THE ARCHITECTURAL APE

DHR Number	Property Name and Address	Date of Construction	Evaluation Status	Date of Evaluation
089-0300	Reynolds-McCoy House, 12 Deacon Road	ca. 1930	Not Evaluated	
089-0301	House, 10 Deacon Road	ca. 1930	Not Evaluated	
089-0302	House, 8 Deacon Road	ca. 1930	Not Evaluated	
089-0303	Harris/E.G. House, 6 Deacon Road	ca. 1930	Not Evaluated	
089-0304	McWhart House, 4 Deacon Road	ca. 1930	Not Evaluated	
089-0305	Biscoe House, 131 White Oak Road	ca. 1940	Not Evaluated	
089-0306	DeBruyn Estate, Northside Drive	ca. 1870	Not Eligible	7/13/1993
089-308	Belmont House, White Oak Road	1941	Not Evaluated	
089-309	Belmont House, 202 White Oak Road	1941	Not Evaluated	
089-5072	House, 104 Prince, Butler Road	ca. 1890	Not Evaluated	
089-5073	House, 115 Prince Street	ca. 1880	Not Evaluated	
111-0001	Mary Washington College Historic District (Campus)	ca. 1909	Potentially Eligible; Associated with the Mary Washington College Historic District	4/16/1991
111-0002	John Allen House/M.C. Willis House, 1106 Princess Anne Street	ca. 1740	Not Evaluated; Associated with the Fredericksburg Historic District	
111-0003	Armat House, 611 Caroline Street	1852	Not Evaluated; Associated with the Fredericksburg Historic District	
111-0005	Bond's Drug Store/Old Apothecary/Oxford Menswear Shop, 201-203 William Street	ca. 1807	Not Evaluated; Associated with the Fredericksburg Historic District	
111-0007	Willis Warehouse, 826 Caroline Street	ca. 1810	Not Evaluated; Associated with the Fredericksburg Historic District	
111-0008	Brompton	Pre 1820	NRHP Listing VLR Listing Associated with Mary Washington College Historic District	NRHP, 7/24/1979; VLR, 5/15/1979
111-0009	Fredericksburg Historic District Extension		Not Evaluated	

TABLE A-1: PREVIOUSLY RECORDED RESOURCES WITHIN 0.5 MILES OF THE ARCHITECTURAL APE

DHR Number	Property Name and Address	Date of Construction	Evaluation Status	Date of Evaluation
111-0009-0014	Matthew Fontaine Maury School	1919	NRHP Listed; VLR Listed; Associated with the Fredericksburg Historic District Extension	NRHP, 3/7/2007; VLR, 9/6/2006
111-0009-0016	RF & P Freight Warehouse, 600 Essex Street	1910	Not Evaluated; Associated with the Fredericksburg Historic District Extension	
111-0009-0017	Warren Truss Bridge, Lafayette Boulevard	1949	Not Evaluated; Associated with the Fredericksburg Historic District Extension	
111-0009-0019	National Ice & Fuel Company, 510 Essex Street	1919	Not Evaluated; Associated with the Fredericksburg Historic District Extension	
111-0009-0180	Single Dwelling, 601 George Street	ca. 1950	Not Evaluated; Associated with the Fredericksburg Historic District Extension	
111-0009-0213	Commercial building, 906 Liberty Street	ca. 1950	Not Evaluated; Associated with the Fredericksburg Historic District Extension	
111-0009-0214	Liberty Art Center	ca. 1950	Not Evaluated; Associated with the Fredericksburg Historic District Extension	
111-0009-0215	Mixed-Use Building, 901 Barton Street	ca. 1895	Not Evaluated; Associated with the Fredericksburg Historic District Extension	
111-0009-0217	Single Dwelling, 907 Barton Street	ca. 1895	Not Evaluated; Associated with the Fredericksburg Historic District Extension	
111-0009-0236	Single Dwelling, 606 George Street	ca. 1990	Not Evaluated; Associated with the Fredericksburg Historic District Extension	
111-0009-0284	Single Dwelling, 507 Amelia Street	ca. 1900	Not Evaluated; Associated with the Fredericksburg Historic District Extension	
111-0009-0286	Single Dwelling, 513 Amelia Street	ca. 1900	Not Evaluated; Associated with the Fredericksburg Historic District Extension	
111-0009-0287	Single Dwelling, 515 Amelia Street	ca. 1910	Not Evaluated; Associated with the Fredericksburg Historic District Extension	
111-0009-0288	Single Dwelling, 517 Amelia Street	ca. 1900	Not Evaluated; Associated with the Fredericksburg Historic District Extension	

TABLE A-1: PREVIOUSLY RECORDED RESOURCES WITHIN 0.5 MILES OF THE ARCHITECTURAL APE

DHR Number	Property Name and Address	Date of Construction	Evaluation Status	Date of Evaluation
111-0009-0298	Single Dwelling, 519 Amelia Street	ca. 1880	Not Evaluated; Associated with the Fredericksburg Historic District Extension	
111-0009-0302	Single Dwelling, 512 Amelia Street	ca. 1920	Not Evaluated; Associated with the Fredericksburg Historic District Extension	
111-0009-0303	Office Building, 616 Amelia Street	ca. 1990	Not Evaluated; Associated with the Fredericksburg Historic District Extension	
111-0009-0353	Single Dwelling, 918 Brompton Street	ca. 1945	Not Evaluated; Associated with the Fredericksburg Historic District Extension	
111-0009-0354	Single Dwelling, 916 Brompton Street	ca. 1945	Not Evaluated; Associated with the Fredericksburg Historic District Extension	
111-0009-0355	Single Dwelling, 910 Brompton Street	ca. 1945	Not Evaluated; Associated with the Fredericksburg Historic District Extension	
111-0009-0356	Single Dwelling, 906 Brompton Street	ca. 1945	Not Evaluated; Associated with the Fredericksburg Historic District Extension	
111-0009-0357	Single Dwelling, 904 Brompton Street	ca. 1945	Not Evaluated; Associated with the Fredericksburg Historic District Extension	
111-0009-0358	Single Dwelling, 902 Brompton Street	ca. 1940	Not Evaluated; Associated with the Fredericksburg Historic District Extension	
111-0009-0359	Single Dwelling, 900 Brompton Street	ca. 1935	Not Evaluated; Associated with the Fredericksburg Historic District Extension	
111-0009-0360	Single Dwelling, 801 Sunken Road	ca. 1945	Not Evaluated; Associated with the Fredericksburg Historic District Extension	
111-0009-0387	Single Dwelling, 901 Marye Street	ca. 1955	Not Evaluated; Associated with the Fredericksburg Historic District Extension	
111-0009-0388	Single Dwelling, 903 Marye Street	ca. 1935	Not Evaluated; Associated with the Fredericksburg Historic District Extension	
111-0009-0389	Single Dwelling, 905 Marye Street	ca. 1940	Not Evaluated; Associated with the Fredericksburg Historic District Extension	

TABLE A-1: PREVIOUSLY RECORDED RESOURCES WITHIN 0.5 MILES OF THE ARCHITECTURAL APE

DHR Number	Property Name and Address	Date of Construction	Evaluation Status	Date of Evaluation
111-0009-0390	Single Dwelling, 907 Marye Street	ca. 1975	Not Evaluated; Associated with the Fredericksburg Historic District Extension	
111-0009-0391	Single Dwelling, 909 Marye Street	ca. 1960	Not Evaluated; Associated with the Fredericksburg Historic District Extension	
111-0009-0392	Single Dwelling, 911 Marye Street	ca. 1940	Not Evaluated; Associated with the Fredericksburg Historic District Extension	
111-0009-0393	Single Dwelling, 913 Marye Street	ca. 1940	Not Evaluated; Associated with the Fredericksburg Historic District Extension	
111-0009-0394	Single Dwelling, 915 Marye Street	ca. 1935	Not Evaluated; Associated with the Fredericksburg Historic District Extension	
111-0009-0395	Single Dwelling, 917 Marye Street	ca. 1945	Not Evaluated; Associated with the Fredericksburg Historic District Extension	
111-0009-0396	Single Dwelling, 919 Marye Street	ca. 1935	Not Evaluated; Associated with the Fredericksburg Historic District Extension	
111-0009-0397	Single Dwelling, 921 Marye Street	ca. 1945	Not Evaluated; Associated with the Fredericksburg Historic District Extension	
111-0009-0398	Single Dwelling, 923 Marye Street	ca. 1935	Not Evaluated; Associated with the Fredericksburg Historic District Extension	
111-0009-0399	Single Dwelling, 900 Marye Street	ca. 1935	Not Evaluated; Associated with the Fredericksburg Historic District Extension	
111-0009-0400	Single Dwelling, 902 Marye Street	ca. 1935	Not Evaluated; Associated with the Fredericksburg Historic District Extension	
111-0009-0401	Single Dwelling, 904 Marye Street	ca. 1935	Not Evaluated; Associated with the Fredericksburg Historic District Extension	
111-0009-0402	Single Dwelling, 906 Marye Street	ca. 1945	Not Evaluated; Associated with the Fredericksburg Historic District Extension	
111-0009-0403	Single Dwelling, 908 Marye Street	ca. 1935	Not Evaluated; Associated with the Fredericksburg Historic District Extension	

TABLE A-1: PREVIOUSLY RECORDED RESOURCES WITHIN 0.5 MILES OF THE ARCHITECTURAL APE

DHR Number	Property Name and Address	Date of Construction	Evaluation Status	Date of Evaluation
111-0009-0404	Single Dwelling, 912 Marye Street	ca. 1950	Not Evaluated; Associated with the Fredericksburg Historic District Extension	
111-0009-0405	Single Dwelling, 914 Marye Street	ca. 1950	Not Evaluated; Associated with the Fredericksburg Historic District Extension	
111-0009-0406	Single Dwelling, 918 Marye Street	ca. 1930	Not Evaluated; Associated with the Fredericksburg Historic District Extension	
111-0009-0407	Single Dwelling, 920 Marye Street	ca. 1955	Not Evaluated; Associated with the Fredericksburg Historic District Extension	
111-0009-0412	Single Dwelling, 806 Littlepage Street	ca. 1945	Not Evaluated; Associated with the Fredericksburg Historic District Extension	
111-0009-0470	Single Dwelling, 523 Willis Street	ca. 2000	Not Evaluated; Associated with the Fredericksburg Historic District Extension	
111-0009-0472	Single Dwelling, 527 Willis Street	ca. 2000	Not Evaluated; Associated with the Fredericksburg Historic District Extension	
111-0009-0485	Single Dwelling, 704 Littlepage Street	ca. 2008	Not Evaluated; Associated with the Fredericksburg Historic District Extension	
111-0009-0486	Single Dwelling, 702 Littlepage Street	ca. 2008	Not Evaluated; Associated with the Fredericksburg Historic District Extension	
111-0009-0499	House, 907 Hanover Street	ca. 1883	Not Evaluated; Associated with the Fredericksburg Historic District Extension	
111-0009-0500	House, 911 Hanover Street	ca. 1920	Not Evaluated; Associated with the Fredericksburg Historic District Extension	
111-0009-0501	House, 913 Hanover Street	ca. 1900	Not Evaluated; Associated with the Fredericksburg Historic District Extension	
111-0009-0502	House, 915 Hanover Street	ca. 1900	Not Evaluated; Associated with the Fredericksburg Historic District Extension	
111-0009-0503	House, 919 Hanover Street	ca. 1820	Not Evaluated; Associated with the Fredericksburg Historic District Extension	

TABLE A-1: PREVIOUSLY RECORDED RESOURCES WITHIN 0.5 MILES OF THE ARCHITECTURAL APE

DHR Number	Property Name and Address	Date of Construction	Evaluation Status	Date of Evaluation
111-0009-0504	House, 921 Hanover Street	ca. 1899	Not Evaluated; Associated with the Fredericksburg Historic District Extension	
111-0009-0505	House, 923 Hanover Street	ca. 1870	Not Evaluated; Associated with the Fredericksburg Historic District Extension	
111-0009-0513	House, 619 Wolfe Street	ca. 2008	Not Evaluated; Associated with the Fredericksburg Historic District Extension	
111-0009-0525	Commercial Building, 526 Wolfe Street	ca. 1920	Not Evaluated; Associated with the Fredericksburg Historic District Extension	
111-0009-0526	Commercial Building, 524 Wolfe Street	ca. 1940	Not Evaluated; Associated with the Fredericksburg Historic District Extension	
111-0009-0527	Commercial Building, 520 Wolfe Street	ca. 1940	Not Evaluated; Associated with the Fredericksburg Historic District Extension	
111-0009-0528	Fire Station, 514 Wolfe Street	ca. 1935	Not Evaluated; Associated with the Fredericksburg Historic District Extension	
111-0009-0594	House, 504 Spottswood Street	ca. 1970	Not Evaluated; Associated with the Fredericksburg Historic District Extension	
111-0009-0616	House, 501 Wolfe Street	ca. 1945	Not Evaluated; Associated with the Fredericksburg Historic District Extension	
111-0009-0617	House, 503 Wolfe Street	ca. 1945	Not Evaluated; Associated with the Fredericksburg Historic District Extension	
111-0009-0618	House, 505 Wolfe Street	ca. 1945	Not Evaluated; Associated with the Fredericksburg Historic District Extension	
111-0009-0623	House, 506 Shepherd Street	ca. 2005	Not Evaluated; Associated with the Fredericksburg Historic District Extension	
111-0009-0672	Commercial Building, 601 Jackson Street	ca. 1920	Not Evaluated; Associated with the Fredericksburg Historic District Extension	
111-0009-0675	Administration Building, 600 Jackson Street	ca. 2000	Not Evaluated; Associated with the Fredericksburg Historic District Extension	

TABLE A-1: PREVIOUSLY RECORDED RESOURCES WITHIN 0.5 MILES OF THE ARCHITECTURAL APE

DHR Number	Property Name and Address	Date of Construction	Evaluation Status	Date of Evaluation
111-0009-0683	Korean Presbyterian Church of Fredericksburg	ca. 1935	Not Evaluated; Associated with the Fredericksburg Historic District Extension	
111-0009-0684	House, 524 Charlotte Street	ca. 1950	Not Evaluated; Associated with the Fredericksburg Historic District Extension	
111-0009-0686	House, 518 Charlotte Street	ca. 1950	Not Evaluated; Associated with the Fredericksburg Historic District Extension	
111-0009-0688	House, 510 Charlotte Street	ca. 1955	Not Evaluated; Associated with the Fredericksburg Historic District Extension	
111-0009-0689	Commercial Building, 725 Kenmore Avenue, First Market Bank	ca. 2005	Not Evaluated; Associated with the Fredericksburg Historic District Extension	
111-0009-0691	Walker-Grant School	ca. 1938	Not Evaluated; Associated with the Fredericksburg Historic District Extension	
111-0009-0693	House, 209 Ferdinand Street	ca. 2005	Not Evaluated; Associated with the Fredericksburg Historic District Extension	
111-0009-0694	House, 211 Ferdinand Street	ca. 1900	Not Evaluated; Associated with the Fredericksburg Historic District Extension	
111-0009-0695	House, 213 Ferdinand Street	ca. 2005	Not Evaluated; Associated with the Fredericksburg Historic District Extension	
111-0009-0696	House, 217 Ferdinand Street	ca. 2005	Not Evaluated; Associated with the Fredericksburg Historic District Extension	
111-0009-0698	House, 428 Dunmore Street	ca. 1835	Not Evaluated; Associated with the Fredericksburg Historic District Extension	
111-0009-0699	House, 424 Dunmore Street	ca. 1850	Not Evaluated; Associated with the Fredericksburg Historic District Extension	
111-0009-0700	House, 422 Dunmore Street	ca. 1900	Not Evaluated; Associated with the Fredericksburg Historic District Extension	
111-0009-0701	House, 420 Dunmore Street	ca. 1925	Not Evaluated; Associated with the Fredericksburg Historic District Extension	

TABLE A-1: PREVIOUSLY RECORDED RESOURCES WITHIN 0.5 MILES OF THE ARCHITECTURAL APE

DHR Number	Property Name and Address	Date of Construction	Evaluation Status	Date of Evaluation
111-0009-0702	House, 414-416-418 Dunmore Street	ca. 1910	Not Evaluated; Associated with the Fredericksburg Historic District Extension	
111-0009-0720	Union Bank/Commercial Building, 700 Kenmore Avenue	ca. 2005	Not Evaluated; Associated with the Fredericksburg Historic District Extension	
111-0009-0721	Sophia Medical Associates /House, 603 Kenmore Avenue,	ca. 1935	Not Evaluated; Associated with the Fredericksburg Historic District Extension	
111-0009-0722	House, 605 Kenmore Avenue	ca. 1940	Not Evaluated; Associated with the Fredericksburg Historic District Extension	
111-0009-0723	House, 607 Kenmore Avenue	ca. 1955	Not Evaluated; Associated with the Fredericksburg Historic District Extension	
111-0009-0724	Grapevine Cafe /Commercial Building, 622 Kenmore Avenue	ca. 1935	Not Evaluated; Associated with the Fredericksburg Historic District Extension	
111-0009-0725	Commercial Building, 620 Kenmore Avenue	ca. 1935	Not Evaluated; Associated with Fredericksburg Historic District Extension	
111-0009-0726	Commercial Building, 618 Kenmore Avenue	ca. 1945	Not Evaluated; Associated with the Fredericksburg Historic District Extension	
111-0009-0728	Cooper Motor Service /Commercial Building, 600 Kenmore Avenue	ca. 1955	Not Evaluated; Associated with the Fredericksburg Historic District Extension	
111-0009-0730	Commercial Building, 502 Kenmore Avenue	ca. 1955	Not Evaluated; Associated with the Fredericksburg Historic District Extension	
111-0009-0731	Commercial Building, 600 Wolfe Street	ca. 1945	Not Evaluated; Associated with the Fredericksburg Historic District Extension	
111-0009-0732	Commercial/Agricultural Building, 606 Wolfe Street	ca. 1945	Not Evaluated; Associated with the Fredericksburg Historic District Extension	
111-0009-0734	House, 409 Willis Street	ca. 2000	Not Evaluated; Associated with the Fredericksburg Historic District Extension	
111-0009-0789	Commercial Building, 501 Lafayette Boulevard	ca. 2005	Not Evaluated; Associated with the Fredericksburg Historic District Extension	

TABLE A-1: PREVIOUSLY RECORDED RESOURCES WITHIN 0.5 MILES OF THE ARCHITECTURAL APE

DHR Number	Property Name and Address	Date of Construction	Evaluation Status	Date of Evaluation
111-0009-0791	Perma Treat/Commercial Building, 505 Lafayette Boulevard	ca. 1960	Not Evaluated; Associated with the Fredericksburg Historic District Extension	
111-0009-0793	The Columns/Commercial Building, 509 Lafayette Boulevard	ca. 2005	Not Evaluated; Associated with the Fredericksburg Historic District Extension	
111-0009-0794	Commercial Building, 522 Wolfe Street	ca. 1935	Not Evaluated; Associated with the Fredericksburg Historic District Extension	
111-0009-0795	Pulliam's Service Station, 411 Lafayette Boulevard	ca. 1935	Not Evaluated; Associated with the Fredericksburg Historic District Extension	
111-0009-0796	Restaurant/Rail Station, 406 Lafayette Boulevard	ca. 1900	Not Evaluated; Associated with the Fredericksburg Historic District Extension	
111-0009-0797	Commercial Building, 500 Lafayette Boulevard	ca. 1955	Not Evaluated; Associated with the Fredericksburg Historic District Extension	
111-0009-0798	Commercial Building, 512 Lafayette Boulevard	ca. 1955	Not Evaluated; Associated with the Fredericksburg Historic District Extension	
111-0009-0813	House, 716 William Street	ca. 1857	Not Evaluated; Associated with the Fredericksburg Historic District Extension	
111-0009-0814	Jan Williams Florals/House, 720 William Street	ca. 1905	Not Evaluated; Associated with the Fredericksburg Historic District Extension	
111-0009-0815	House, 724 William Street	ca. 1875	Not Evaluated; Associated with the Fredericksburg Historic District Extension	
111-0009-0816	House, 726 William Street	ca. 1945	Not Evaluated; Associated with the Fredericksburg Historic District Extension	
111-0009-0818	House, 711 Littlepage Street	ca. 2005	Not Evaluated; Associated with the Fredericksburg Historic District Extension	
111-0009-0819	House, 713 Littlepage Street	ca. 2005	Not Evaluated; Associated with the Fredericksburg Historic District Extension	
111-0009-0820	House, 206 Charles Street	ca. 1850	Not Evaluated; Associated with the Fredericksburg Historic District Extension	

TABLE A-1: PREVIOUSLY RECORDED RESOURCES WITHIN 0.5 MILES OF THE ARCHITECTURAL APE

DHR Number	Property Name and Address	Date of Construction	Evaluation Status	Date of Evaluation
111-0009-0821	Colonial Heights Apartments/Mixed Use Building, 200-202 Charles Street	ca. 1870	Not Evaluated; Associated with the Fredericksburg Historic District Extension	
111-0010	French-Buck House/Dugan's Restaurant, 801 Caroline Street	ca. 1805	Not Evaluated; Associated with the Fredericksburg Historic District	
111-0011	Yates-Carmichael House, 305-309 Hanover Street	ca. 1780	Not Evaluated; Associated with the Fredericksburg Historic District	
111-0013	Chancellor House, 300 Caroline Street	ca. 1780	Not Evaluated; Associated with the Fredericksburg Historic District	
111-0015	The Chimneys, 623 Caroline Street	ca. 1771	NRHP Listing VLR Listing Associated with the Fredericksburg Historic District	NRHP, 4/3/1975; VLR, 12/17/1974
111-0016	House, 530 George Street	1888	Not Evaluated; Associated with the Fredericksburg Historic District Extension	
111-0018	Conway-Holloway House, 401 Hanover Street	1851	Not Evaluated; Associated with the Fredericksburg Historic District	
111-0020	Fredericksburg Courthouse	1852	Not Evaluated; Associated with the Fredericksburg Historic District	
111-0021	Herndon Dabney House/ National Bank of Fredericksburg/Farmers Bank	1820	NRHP Listing VLR Listing Associated with the Fredericksburg Historic District	NRHP, 9/11/1983; VLR, 1/18/1983
111-0023	Dixon House, 401-403 Sophia Street, Mayor's Home	ca. 1843	Not Evaluated; Associated with the Fredericksburg Historic District	
111-0024	Dixon-Maury House/W.W. Braxton House, 214 Caroline Street	1752	Not Evaluated; Associated with the Fredericksburg Historic District	
111-0026	Downman House/Millers, 1021 Caroline Street	ca. 1950	Not Evaluated; Associated with the Fredericksburg Historic District	
111-0028	Rowe Candle Factory/Soap Factory/Electric Shop, 109 Amelia Street	ca. 1833	Not Evaluated; Associated with the Fredericksburg Historic District	

TABLE A-1: PREVIOUSLY RECORDED RESOURCES WITHIN 0.5 MILES OF THE ARCHITECTURAL APE

DHR Number	Property Name and Address	Date of Construction	Evaluation Status	Date of Evaluation
111-0029	Robert Ellis House/Old Forbes House, 718 Princess Anne Street	ca. 1790	Not Evaluated	
111-0030	Federal Hill	ca. 1780	NRHP Listing VLR Listing Associated with the Fredericksburg Historic District Extension	NRHP, 3/26/1975; VLR, 11/19/1974
111-0032	House, 204 Charles Street	ca. 1868	No Longer Extant	
111-0033	Fredericksburg Baptist Church	ca. 1854	Not Evaluated; Associated with the Fredericksburg Historic District	
111-0034	Fredericksburg Presbyterian Church	1833	NRHP Listing, VLR Listing Associated with the Fredericksburg Historic District	NRHP, 3/1/1984; VLR, 5/17/1983
111-0037	Lourenzo House, 510 Willis Street	1896	No Longer Extant	
111-0038	Hackley-Monroe House/James Monroe House, 301 Caroline Street	ca. 1785	Not Evaluated; Associated with the Fredericksburg Historic District	
111-0039	Haydon's Hall, 700 Princess Anne Street	ca. 1836	Not Evaluated; Associated with the Fredericksburg Historic District	
111-0040	Wehman House, 516 Willis Street	1937	No Longer Extant	
111-0041	Hill-Brown House/Dunston-Jamison House, 509 Hanover Street	ca. 1890	Not Evaluated; Associated with the Fredericksburg Historic District Extension	
111-0042	Old Maury Hotel, 724-728 Caroline Street	1866	Not Evaluated; Associated with the Fredericksburg Historic District	
111-0043	Hurkamp House, 404 Hanover Street	1842	Not Evaluated; Associated with the Fredericksburg Historic District	
111-0044	Strother House, SW Corner, Charlotte & Caroline Street	ca. 1910	No Longer Extant	
111-0045	Synan House, 536 Willis Street	1903	Not Eligible	8/17/1992
111-0046	Dixon House/John Paul Jones House, 501 Caroline Street	1761	Not Evaluated; Associated with the Fredericksburg Historic District	

TABLE A-1: PREVIOUSLY RECORDED RESOURCES WITHIN 0.5 MILES OF THE ARCHITECTURAL APE

DHR Number	Property Name and Address	Date of Construction	Evaluation Status	Date of Evaluation
111-0049	Kimmin House, 309 Caroline Street	1890	Not Evaluated; Associated with the Fredericksburg Historic District	
111-0050	Bradley House/Knoxana Apartments, Charles & William Streets	ca. 1930	Not Evaluated; Associated with the Fredericksburg Historic District	
111-0055	Judge Lomax House, 501 Hanover Street	1819	Not Evaluated; Associated with the Fredericksburg Historic District Extension	
111-0057	Market Square/Fredericksburg Town Hall/Fredericksburg Area Museum/Slave Block	1816	NRHP Listing VLR Listing Associated with the Fredericksburg Historic District	NRHP, 7/22/1994; VLR, 10/20/1993
111-0058	Masonic Lodge No. 4, 803 Princess Anne Street	ca. 1816	Not Evaluated; Associated with the Fredericksburg Historic District	
111-0061	Dr. Hugh Mercer Apothecary Shop/Historical Museum, 1020 Caroline Street	1761	Not Evaluated; Associated with the Fredericksburg Historic District	
111-0062	Fredericksburg United Methodist Church, 304 Hanover Street	1882	Not Eligible; Associated with the Fredericksburg Historic District	3/6/2014
111-0064	Kobler (Missionary) House, 405 Hanover Street	1821	Not Evaluated; Associated with the Fredericksburg Historic District	
111-0066	James Monroe Law Office, Historic Museum	1816	VLR Listing NRHP Listing NHL Listing Associated with the Fredericksburg Historic District	NRHP, 9/9/1969; VLR, 11/13/1966; NHL, 11/13/1966
111-0067	Dr. Charles Mortimer House, 213 Caroline Street	ca. 1780	Not Evaluated; Associated with the Fredericksburg Historic District	
111-0068	Dr. Charles Mortimer House/Dr. Brook House, 303 Caroline Street	ca. 1775	Not Evaluated; Associated with the Fredericksburg Historic District	
111-0069	House, 309 McKenny Street	ca. 1900	Not Evaluated	
111-0074	Old Farmers Hotel/Barber Shop, 725 Caroline Street	ca. 1820	Not Evaluated; Associated with the Fredericksburg Historic District	

TABLE A-1: PREVIOUSLY RECORDED RESOURCES WITHIN 0.5 MILES OF THE ARCHITECTURAL APE

DHR Number	Property Name and Address	Date of Construction	Evaluation Status	Date of Evaluation
III-0076	Old Gunnery House/Old Academy, 203-205 Ferdinand Street	ca. 1830	Not Evaluated; Associated with the Fredericksburg Historic District Extension	
III-0077	Old Long House, 607 Sophia Street	ca. 1810	Not Evaluated	
III-0078	The Old Nest/Stratton House, 700 Littlepage Street	ca. 1857	Not Evaluated; Associated with the Fredericksburg Historic District Extension	
III-0081	Old Stone Warehouse	ca. 1813	Not Evaluated; Associated with the Fredericksburg Historic District	
III-0083	Drummond Warehouse, Charles Street	ca. 1815	Not Evaluated; Associated with the Fredericksburg Historic District	
III-0085	Prisoner's Headquarters, 706 Caroline Street	ca. 1824	Not Evaluated; Associated with the Fredericksburg Historic District	
III-0086	Proctor House, 712 Kenmore Avenue	ca. 1849	Not Evaluated; Associated with the Fredericksburg Historic District Extension	
III-0087	Stevenson-Doggett House/Carter L. Stevenson House/The Quarters, 303 Amelia Street	1817	VLR Listing Associated with the Fredericksburg Historic District	VLR, 12/9/1992
III-0089	Saint George's Episcopal Church	1849	Not Evaluated; Associated with the Fredericksburg Historic District	
III-0090	Saint George's Parish House and School (Dame School, Princess Anne Street)	ca. 1732	Not Evaluated	
III-0091	Bankhead House (Rectory, St. George's Episcopal Church), 307 Caroline Street	1787	Not Evaluated; Associated with the Fredericksburg Historic District	
III-0092	St. Mary's Catholic Church/Gothic Revival Church, 710 Princess Anne Street	ca. 1870	Not Evaluated; Associated with the Fredericksburg Historic District	
III-0094	Seddon House, 212 Caroline Street	1787	Not Evaluated; Associated with the Fredericksburg Historic District	

TABLE A-1: PREVIOUSLY RECORDED RESOURCES WITHIN 0.5 MILES OF THE ARCHITECTURAL APE

DHR Number	Property Name and Address	Date of Construction	Evaluation Status	Date of Evaluation
111-0095	Sentry Box Kitchen, 133 Caroline Street	1786	NRHP Listing VLR Listing Associated with the Fredericksburg Historic District	NRHP, 2/26/1992; VLR, 4/17/1990
111-0096	Shiloh Baptist Church	ca. 1890	Not Evaluated; Associated with the Fredericksburg Historic District	
111-0097	Sligo, 1100 Dixon Avenue	1882	Not Evaluated	
111-0098	Smithsonia/Female Orphan Asylum, 307 Amelia Street	1834	Not Evaluated; Associated with the Fredericksburg Historic District	
111-0101	Tan-Yard & Quarters, 309-311 Sophia Street	ca. 1770	No Longer Extant	
111-0103	Theatre Building, 424 William Street	ca. 1797	Not Evaluated; Associated with the Fredericksburg Historic District	
111-0104	Hunter's Tavern/Thornton's Tavern, 523 Sophia Street	ca. 1737	Not Eligible; Associated with the Fredericksburg Historic District	10/18/2007
111-0107	John Lewis House, 801 Hanover Street	ca. 1820	NRHP Listing VLR Listing Associated with the Fredericksburg Historic District Extension	NRHP, 11/12/2008; VLR, 9/18/2008
111-0112	Double House, 301-303 Hanover Street/Patton-Wellford House, 800 Princess Anne Street	ca. 1825	Not Evaluated; Associated with the Fredericksburg Historic District	
111-0115	Dr. Carter Wilford House, 408 Hanover Street	1845	Not Evaluated; Associated with the Fredericksburg Historic District	
111-0116	John Williams House/Otis Brooks House, 211 Caroline Street	1787	Not Evaluated; Associated with the Fredericksburg Historic District	
111-0117	Baylor-Wells House, 818 Sophia Street	ca. 1795	Not Evaluated; Associated with the Fredericksburg Historic District	
111-0118	Carter House, 1100 Charles Street	1824	Not Evaluated; Associated with the Fredericksburg Historic District	

TABLE A-1: PREVIOUSLY RECORDED RESOURCES WITHIN 0.5 MILES OF THE ARCHITECTURAL APE

DHR Number	Property Name and Address	Date of Construction	Evaluation Status	Date of Evaluation
111-0119	Yates Double House, 407-409 Hanover Street	ca. 1844	Not Evaluated; Associated with the Fredericksburg Historic District	
111-0132	Fredericksburg Historic District		NRHP Listing VLR Listing	NRHP, 9/2/1971; VLR, 3/2/1971
111-0132-0002	George Washington Bust	1929	Not Evaluated; Associated with the Fredericksburg Historic District	
111-0132-0007	Conway House, 400 Hanover Street	1900	Not Evaluated; Associated with the Fredericksburg Historic District	
111-0132-0014	Duplex, 513–515 Caroline Street	ca. 1810	Not Evaluated; Associated with the Fredericksburg Historic District	
111-0132-0016	House, 121 Caroline Street	ca. 1795	Not Evaluated; Associated with the Fredericksburg Historic District	
111-0132-0018	House, 109 Caroline Street	1920	Not Evaluated; Associated with the Fredericksburg Historic District	
111-0132-0020	Edgar M. Young and Houston K. Sweetster Grain Elevator, Purina Tower	1916	Not Evaluated; Associated with the Fredericksburg Historic District	
111-0132-0022	Railway Express Agency /House, 406 Princess Anne Street	ca. 1910	Not Evaluated; Associated with the Fredericksburg Historic District	
111-0132-0025	Rappahannock River Railroad Bridge	1927	Not Evaluated; Associated with the Fredericksburg Historic District	
111-0132-0026	Studio d'Esthetique /Commercial Building, 809 Caroline Street	ca. 1880	Not Evaluated; Associated with the Fredericksburg Historic District	
111-0132-0043	A. W. Mitchell Building, Commercial Building, 415 Wolfe Street	ca. 1935	Not Evaluated; Associated with the Fredericksburg Historic District	
111-0132-0045	Planters National Bank, 1001 Princess Anne Street	ca. 1927	Not Evaluated; Associated with the Fredericksburg Historic District	
111-0132-0047	House, 210 Sophia Street	ca. 1810	Not Evaluated; Associated with the Fredericksburg Historic District	

TABLE A-1: PREVIOUSLY RECORDED RESOURCES WITHIN 0.5 MILES OF THE ARCHITECTURAL APE

DHR Number	Property Name and Address	Date of Construction	Evaluation Status	Date of Evaluation
111-0132-0048	Pump House	1947	Not Evaluated; Associated with the Fredericksburg Historic District	
111-0132-0049	House, 310 Sophia Street	ca. 1910	Not Evaluated; Associated with the Fredericksburg Historic District	
111-0132-0050	Children's House of Old Town/J. Broadus Roofing & Sheet Metal	ca. 1830	Not Evaluated; Associated with the Fredericksburg Historic District	
111-0132-0052	The Pool Table Store /Commercial Building, 419 Sophia Street	ca. 1930	Not Evaluated; Associated with the Fredericksburg Historic District	
111-0132-0053	Commonwealth Financial /Commercial Building, 502 Sophia Street	ca. 1935	Not Evaluated; Associated with the Fredericksburg Historic District	
111-0132-0054	Brock's Riverside Grill, 503 Sophia Street	ca. 1930	Not Evaluated; Associated with the Fredericksburg Historic District	
111-0132-0055	House, 504 Sophia Street	ca. 1890	Not Evaluated; Associated with the Fredericksburg Historic District	
111-0132-0056	Apartment Building, 506–512 Sophia Street	ca. 1940	Not Evaluated; Associated with the Fredericksburg Historic District	
111-0132-0058	House, 521 Sophia Street	Pre 1915	Not Evaluated; Associated with the Fredericksburg Historic District	
111-0132-0059	House, 605 Sophia Street	ca. 1915	Not Evaluated; Associated with the Fredericksburg Historic District	
111-0132-0060	Prince Hall Lodge	ca. 1950	Not Evaluated; Associated with the Fredericksburg Historic District	
111-0132-0061	Wings on the Water, 701 Sophia Street	ca. 1935	Not Evaluated; Associated with the Fredericksburg Historic District	
111-0132-0062	American Floor Service/Commercial Building, 713 Sophia Street	ca. 1945	Not Evaluated; Associated with the Fredericksburg Historic District	
111-0132-0063	Commercial Building, 717 Sophia Street	ca. 1955	Not Evaluated; Associated with the Fredericksburg Historic District	

TABLE A-1: PREVIOUSLY RECORDED RESOURCES WITHIN 0.5 MILES OF THE ARCHITECTURAL APE

DHR Number	Property Name and Address	Date of Construction	Evaluation Status	Date of Evaluation
111-0132-0064	The Waterfront Shoppes/ Warehouse, 718 Sophia Street	ca. 1935	Not Evaluated; Associated with the Fredericksburg Historic District	
111-0132-0065	Harpley Hair Company/ Commercial Building, 800 Sophia Street	ca. 1930	Not Evaluated; Associated with the Fredericksburg Historic District	
111-0132-0067	Church, 802 Sophia Street, Emmanuel Church	CA. 1900	Not Evaluated; Associated with the Fredericksburg Historic District	
111-0132-0068	Natural Foods/Pantry Shelf /Commercial Building, 811 Sophia Street	ca. 1935	Not Evaluated; Associated with the Fredericksburg Historic District	
111-0132-0070	Multiple Dwelling, 909 Sophia Street	ca. 1955	Not Evaluated; Associated with the Fredericksburg Historic District	
111-0132-0071	Commercial Building, 915 Sophia Street	ca. 1875	Not Evaluated; Associated with the Fredericksburg Historic District	
111-0132-0072	Southworth Antiques & Rare Books /Commercial Building, 919 Sophia Street	ca. 1935	Not Evaluated; Associated with the Fredericksburg Historic District	
111-0132-0075	Commercial Building, 1005 Sophia Street	ca. 1930	Not Evaluated; Associated with the Fredericksburg Historic District	
111-0132-0077	Barefoot Greens Seafood Market/Restaurant, 1017 Sophia Street	ca. 1930	Not Evaluated; Associated with the Fredericksburg Historic District	
111-0132-0078	Tru Luv's /Restaurant, 1101 Sophia Street	ca. 1930	Not Evaluated; Associated with the Fredericksburg Historic District	
111-0132-0079	Sophia Street Studios/ Commercial Building, 1104 Sophia Street	ca. 1935	Not Evaluated; Associated with the Fredericksburg Historic District	
111-0132-0103	House, 211 Princess Anne Street	ca. 1880	Not Evaluated; Associated with the Fredericksburg Historic District	
111-0132-0107	House, 201 Princess Anne Street	ca. 1810	Not Evaluated; Associated with the Fredericksburg Historic District	
111-0132-0108	House, 204 Princess Anne Street	ca. 1930	Not Evaluated; Associated with the Fredericksburg Historic District	

TABLE A-1: PREVIOUSLY RECORDED RESOURCES WITHIN 0.5 MILES OF THE ARCHITECTURAL APE

DHR Number	Property Name and Address	Date of Construction	Evaluation Status	Date of Evaluation
111-0132-0110	House, 209 Princess Anne Street	ca. 1880	Not Evaluated; Associated with the Fredericksburg Historic District	
111-0132-0111	House, 210 Princess Anne Street	ca. 1875	Not Evaluated; Associated with the Fredericksburg Historic District	
111-0132-0112	House, 212 Princess Anne Street	ca. 1880	Not Evaluated; Associated with the Fredericksburg Historic District	
111-0132-0113	House, 214 Princess Anne Street	ca. 1945	Not Evaluated; Associated with the Fredericksburg Historic District	
111-0132-0114	John C. Rogers House, 213 Princess Anne Street	1891	Not Evaluated; Associated with the Fredericksburg Historic District	
111-0132-0115	Annie H. and Benjamin Patterson House, 216 Princess Anne Street	1881	Not Evaluated; Associated with the Fredericksburg Historic District	
111-0132-0116	House, 218 Princess Anne Street	ca. 1850	Not Evaluated; Associated with the Fredericksburg Historic District	
111-0132-0117	House, 217 Princess Anne Street	ca. 1850	Not Evaluated; Associated with the Fredericksburg Historic District	
111-0132-0118	John T. Payne/John T. Hawkins House, 219 Princess Anne Street	ca. 1910	Not Evaluated; Associated with the Fredericksburg Historic District	
111-0132-0119	House, 220 Princess Anne Street	ca. 1880	Not Evaluated; Associated with the Fredericksburg Historic District	
111-0132-0120	Thomas Harrison House, 222 Princess Anne Street	1879	Not Evaluated; Associated with the Fredericksburg Historic District	
111-0132-0121	Robert T. Raines House	1890	Not Evaluated; Associated with the Fredericksburg Historic District	
111-0132-0122	Henry W. Willenbacher House	1890	Not Evaluated; Associated with the Fredericksburg Historic District	
111-0132-0123	James Lee Cook House	1888	Not Evaluated; Associated with the Fredericksburg Historic District	

TABLE A-1: PREVIOUSLY RECORDED RESOURCES WITHIN 0.5 MILES OF THE ARCHITECTURAL APE

DHR Number	Property Name and Address	Date of Construction	Evaluation Status	Date of Evaluation
111-0132-0124	Clementina Toombs	1884	Not Evaluated; Associated with the Fredericksburg Historic District	
111-0132-0125	John S. Berryman Stable/ McGrath House, 225 Princess Anne Street	1885	Not Evaluated; Associated with the Fredericksburg Historic District	
111-0132-0126	The 1770 House	1770	Not Evaluated; Associated with the Fredericksburg Historic District	
111-0132-0127	John Henry Lee House	1883	Not Evaluated; Associated with the Fredericksburg Historic District	
111-0132-0128	House, 230 Princess Anne Street	ca. 1830	Not Evaluated; Associated with the Fredericksburg Historic District	
111-0132-0129	House, 232 Princess Anne Street	ca. 1880	Not Evaluated; Associated with the Fredericksburg Historic District	
111-0132-0131	House, 302 Princess Anne Street	ca. 1850	Not Evaluated; Associated with the Fredericksburg Historic District	
111-0132-0133	House, 306 Princess Anne Street	ca. 1890	Not Evaluated; Associated with the Fredericksburg Historic District	
111-0132-0134	House, 308 Princess Anne Street	ca. 1845	Not Evaluated; Associated with the Fredericksburg Historic District	
111-0132-0135	House, 310 Princess Anne Street	ca. 1880	Not Evaluated; Associated with the Fredericksburg Historic District	
111-0132-0136	House, 312 Princess Anne Street	ca. 1880	Not Evaluated; Associated with the Fredericksburg Historic District	
111-0132-0137	House, 317 Princess Anne Street	ca. 1820	Not Evaluated; Associated with the Fredericksburg Historic District	
111-0132-0138	House, 314 Princess Anne Street	1826	Not Evaluated; Associated with the Fredericksburg Historic District	
111-0132-0139	William Taylor House, 316 Princess Anne Street	1805	Not Evaluated; Associated with the Fredericksburg Historic District	

TABLE A-1: PREVIOUSLY RECORDED RESOURCES WITHIN 0.5 MILES OF THE ARCHITECTURAL APE

DHR Number	Property Name and Address	Date of Construction	Evaluation Status	Date of Evaluation
111-0132-0140	House, 318–320 Princess Anne Street	1841	Not Evaluated; Associated with the Fredericksburg Historic District	
111-0132-0141	Hillside Church of Christ	ca. 1910	Not Evaluated; Associated with the Fredericksburg Historic District	
111-0132-0142	Commercial Building, 404 Princess Anne Street	ca. 1845	Not Evaluated; Associated with the Fredericksburg Historic District	
111-0132-0144	John L. Knight House	1850	Not Evaluated; Associated with the Fredericksburg Historic District	
111-0132-0145	David C. Coyle House	1822	Not Evaluated; Associated with the Fredericksburg Historic District	
111-0132-0146	A.L. Bennett Funeral Home, 515 Princess Anne Street	ca. 1945	Not Evaluated; Associated with the Fredericksburg Historic District	
111-0132-0148	Old Blantons Store/Single Dwelling, 702 Princess Anne Street	ca. 1910	Not Evaluated; Associated with the Fredericksburg Historic District	
111-0132-0149	House, 704 Princess Anne Street	ca. 1910	Not Evaluated; Associated with the Fredericksburg Historic District	
111-0132-0150	Old Street Mary's Rectory/ House, 706 Princess Anne Street	1850	Not Evaluated; Associated with the Fredericksburg Historic District	
111-0132-0155	John A. Neere & Kenneth Mergenthal/Attorneys at Law Office, 806 Princess Anne Street	ca. 1810	Not Evaluated; Associated with the Fredericksburg Historic District	
111-0132-0157	Fredericksburg Fire House/ Office Building, 805 Princess Anne Street	ca. 1888	Not Evaluated; Associated with the Fredericksburg Historic District	
111-0132-0160	Davenport & Company/Princess Anne Hotel, 904 Princess Anne Street	ca. 1950	Not Evaluated; Associated with the Fredericksburg Historic District	
111-0132-0161	The Law Building of Fredericksburg/Office, 910 Princess Anne Street	ca. 1912	Not Evaluated; Associated with the Fredericksburg Historic District	
111-0132-0162	Morgan Stanley /Commercial Building, 912 Princess Anne Street	ca. 1900	Not Evaluated; Associated with the Fredericksburg Historic District	

TABLE A-1: PREVIOUSLY RECORDED RESOURCES WITHIN 0.5 MILES OF THE ARCHITECTURAL APE

DHR Number	Property Name and Address	Date of Construction	Evaluation Status	Date of Evaluation
111-0132-0163	Burleson Financial Strategies, Inc.	ca. 1910	Not Evaluated; Associated with the Fredericksburg Historic District	
111-0132-0168	Fredericks Steak & Seafood/The Loft	1938	Not Evaluated; Associated with the Fredericksburg Historic District	
111-0132-0169	Apple Music/Commercial Building, 1009 Princess Anne Street	ca. 1932	Not Evaluated; Associated with the Fredericksburg Historic District	
111-0132-0170	Advantage Business Brokerage/ Commercial building, 1011 Princess Anne Street	ca. 1800	Not Evaluated; Associated with the Fredericksburg Historic District	
111-0132-0171	Pots & Palettes	ca. 1810	Not Evaluated; Associated with the Fredericksburg Historic District	
111-0132-0175	Single Dwelling, 1104 Princess Anne Street	ca. 1820	Not Evaluated; Associated with the Fredericksburg Historic District	
111-0132-0193	Mixed-Use Building, 200 Princess Anne Street	ca. 1875	Not Evaluated; Associated with the Fredericksburg Historic District	
111-0132-0216	Single Dwelling, 237 Charles Street	ca. 1900	Not Evaluated; Associated with the Fredericksburg Historic District	
111-0132-0217	Single Dwelling, 239 Charles Street	ca. 1880	Not Evaluated; Associated with the Fredericksburg Historic District	
111-0132-0219	Spiritual Touch Salon	ca. 1935	Not Evaluated; Associated with the Fredericksburg Historic District	
111-0132-0220	Single Dwelling, 300 Charles Street	ca. 1880	Not Evaluated; Associated with the Fredericksburg Historic District	
111-0132-0221	Duplex, 302 Charles Street	ca. 1870	Not Evaluated; Associated with the Fredericksburg Historic District	
111-0132-0222	Single Dwelling, 304 Charles Street	ca. 1910	Not Evaluated; Associated with the Fredericksburg Historic District	
111-0132-0223	Single Dwelling, 305 Charles Street	ca. 1880	Not Evaluated; Associated with the Fredericksburg Historic District	

TABLE A-1: PREVIOUSLY RECORDED RESOURCES WITHIN 0.5 MILES OF THE ARCHITECTURAL APE

DHR Number	Property Name and Address	Date of Construction	Evaluation Status	Date of Evaluation
111-0132-0224	Single Dwelling, 306 Charles Street	ca. 1790	Not Evaluated; Associated with the Fredericksburg Historic District	
111-0132-0226	Single Dwelling, 317 Charles Street	ca. 1880	Not Evaluated; Associated with the Fredericksburg Historic District	
111-0132-0227	Machine Shop/Commercial Building, 318 Charles Street	ca. 1925	Not Evaluated; Associated with the Fredericksburg Historic District	
111-0132-0228	Land America Lawyers Title/ Single Dwelling, 804 Charles Street	ca. 1890	Not Evaluated; Associated with the Fredericksburg Historic District	
111-0132-0230	Maloney & David, P.L.C./ Office Building, 903 Charles Street	ca. 1930	Not Evaluated; Associated with the Fredericksburg Historic District	
111-0132-0233	Edward Jones Investments/ Commercial Building, 908.5 Charles Street	ca. 1880	Not Evaluated; Associated with the Fredericksburg Historic District	
111-0132-0239	Durette Bradshaw, Plc/ Commercial Building, 1011 Charles Street	ca. 1810	Not Evaluated; Associated with the Fredericksburg Historic District	
111-0132-0242	House, 1104 Charles Street	ca. 1910	Not Evaluated; Associated with the Fredericksburg Historic District	
111-0132-0291	City Hall , City Post Office	1909	Not Evaluated; Associated with the Fredericksburg Historic District	
111-0132-0292	Cutler Properties/Commercial Building, 530 Princess Anne Street	ca. 1930	Not Evaluated; Associated with the Fredericksburg Historic District	
111-0132-0293	Fire Station, 601 Princess Anne Street	ca. 1970	Not Evaluated; Associated with the Fredericksburg Historic District	
111-0132-0294	Civic Building, 615 Princess Anne Street	ca. 1970	Not Evaluated; Associated with the Fredericksburg Historic District	
111-0132-0295	House, 311 Princess Anne Street	ca. 1920	Not Evaluated; Associated with the Fredericksburg Historic District	
111-0132-0296	House, 313 Princess Anne Street	ca. 1882	Not Evaluated; Associated with the Fredericksburg Historic District	

TABLE A-1: PREVIOUSLY RECORDED RESOURCES WITHIN 0.5 MILES OF THE ARCHITECTURAL APE

DHR Number	Property Name and Address	Date of Construction	Evaluation Status	Date of Evaluation
111-0132-0297	John and Nettie Washington House	ca. 1880	Not Evaluated; Associated with the Fredericksburg Historic District	
111-0132-0289	Warehouse, 401-415 Princess Anne Street	ca. 1845	Not Evaluated; Associated with the Fredericksburg Historic District	
111-0132-0300	Commercial Building, 510 Princess Anne Street	ca. 1990	Not Evaluated; Associated with the Fredericksburg Historic District	
111-0132-0302	U.S. Post Office	ca. 1975	Not Evaluated; Associated with the Fredericksburg Historic District	
111-0132-0304	House, 601 Sophia Street	ca. 1960	Not Evaluated; Associated with the Fredericksburg Historic District	
111-0132-0305	River Place Apartments	ca. 1970	Not Evaluated; Associated with the Fredericksburg Historic District	
111-0132-0306	Wachovia Bank	ca. 1990	Not Evaluated; Associated with the Fredericksburg Historic District	
111-0132-0337	Dr. H.M.D. Martin House	1901	Not Evaluated; Associated with the Fredericksburg Historic District	
111-0132-0338	Baha'i Faith Center/Commercial Building, 1101 Caroline Street	ca. 1870	Not Evaluated; Associated with the Fredericksburg Historic District	
111-0132-0339	Massage Therapy Center/Commercial Building, 1105 Caroline Street	ca. 1880	Not Evaluated; Associated with the Fredericksburg Historic District	
111-0132-0340	Carter's Family Hairstyling/Commercial Building, 1107 Caroline Street	ca. 1870	Not Evaluated; Associated with the Fredericksburg Historic District	
111-0132-0351	Antique Court of Shoppes/Commercial Building, 1001 Caroline Street	ca. 1940	Not Evaluated; Associated with the Fredericksburg Historic District	
111-0132-0352	Caroline Street Cafe & Catering/Mixed-Use Building, 1002 Caroline Street	ca. 1840	Not Evaluated; Associated with the Fredericksburg Historic District	
111-0132-0353	Fredericksburg Parent Magazine/Mixed-Use Building, 1004 Caroline Street	ca. 1925	Not Evaluated; Associated with the Fredericksburg Historic District	

TABLE A-1: PREVIOUSLY RECORDED RESOURCES WITHIN 0.5 MILES OF THE ARCHITECTURAL APE

DHR Number	Property Name and Address	Date of Construction	Evaluation Status	Date of Evaluation
111-0132-0354	Everything Gardening/Mixed-Use Building, 1006 Caroline Street	ca. 1935	Not Evaluated; Associated with the Fredericksburg Historic District	
111-0132-0356	Crystal Spirits/Mixed-Use Building, 1011 Caroline Street	ca. 1870	Not Evaluated; Associated with the Fredericksburg Historic District	
111-0132-0357	Dog Krazy/Mixed-Use Building, 1013 Caroline Street	ca. 1870	Not Evaluated; Associated with the Fredericksburg Historic District	
111-0132-0358	Legacy/Mixed-Use Building, 1015 Caroline Street	ca. 1830	Not Evaluated; Associated with the Fredericksburg Historic District	
111-0132-0360	Re-Run Shoppe/Mixed-Use Building, 1017 Caroline Street	ca. 1885	Not Evaluated; Associated with the Fredericksburg Historic District	
111-0132-0361	The Kitchen at Whittingham/Mixed-Use Building, 1019 Caroline Street	ca. 1875	Not Evaluated; Associated with the Fredericksburg Historic District	
111-0132-0364	Antique Gallery of Fredericksburg/Mixed-Use Building, 1023 Caroline Street	ca. 1815	Not Evaluated; Associated with the Fredericksburg Historic District	
111-0132-0365	Running Buffalo Trading Post/Mixed-Use Building, 1025 Caroline Street	ca. 1875	Not Evaluated; Associated with the Fredericksburg Historic District	
111-0132-0366	Downtown Bodyworks Fitness/Commercial Building, 1027 Caroline Street	ca. 1930	Not Evaluated; Associated with the Fredericksburg Historic District	
111-0132-0367	Bead Jewlz./Commercial Building, 900 Caroline Street	ca. 1830	Not Evaluated; Associated with the Fredericksburg Historic District	
111-0132-0368	Goolrick's Pharmacy/Mixed-Use Building, 901 Caroline Street	ca. 1830	Not Evaluated; Associated with the Fredericksburg Historic District	
111-0132-0369	Picker's Supply Music Store/Commercial Building, 902 Caroline Street	ca. 1880	Not Evaluated; Associated with the Fredericksburg Historic District	
111-0132-0370	Ulman's Jewelry/Mixed-Use Building, 903 Caroline Street	ca. 1870	Not Evaluated; Associated with the Fredericksburg Historic District	
111-0132-0371	Blue Shark Antiques/Mixed-Use Building, 904 Caroline Street	ca. 1820	Not Evaluated; Associated with the Fredericksburg Historic District	

TABLE A-1: PREVIOUSLY RECORDED RESOURCES WITHIN 0.5 MILES OF THE ARCHITECTURAL APE

DHR Number	Property Name and Address	Date of Construction	Evaluation Status	Date of Evaluation
111-0132-0375	Crismond's/Mixed-Use Building, 911 Caroline Street	ca. 1900	Not Evaluated; Associated with the Fredericksburg Historic District	
111-0132-0378	Market Square Antiques/Commercial Building, 920 Caroline Street	ca. 1955	Not Evaluated; Associated with the Fredericksburg Historic District	
111-0132-0379	Capital Ale House/Chords/Commercial Building, 917 Caroline Street	ca. 1920	Not Evaluated; Associated with the Fredericksburg Historic District	
111-0132-0380	Salem Shops/Mixed-Use Building, 919 Caroline Street	ca. 1895	Not Evaluated; Associated with the Fredericksburg Historic District	
111-0132-0381	Corky's/Commercial Building, 921 Caroline Street	ca. 1945	Not Evaluated; Associated with the Fredericksburg Historic District	
111-0132-0382	Upstairs-Downstairs Antiques/Commercial Building, 922 Caroline Street	ca. 1895	Not Evaluated; Associated with the Fredericksburg Historic District	
111-0132-0383	Fortune Gourmet Restaurant/Mixed-Use Building, 923 Caroline Street	ca. 1875	Not Evaluated; Associated with the Fredericksburg Historic District	
111-0132-0384	Ben Franklin, 925 Caroline Street	Post 1967	Not Evaluated; Associated with the Fredericksburg Historic District	
111-0132-0386	The Rocking Horse Gallery/Mixed-Use Building, 803 Caroline Street	ca. 1820	Not Evaluated; Associated with the Fredericksburg Historic District	
111-0132-0387	Riverby Books/Mixed-Use Building, 805 Caroline Street	ca. 1830	Not Evaluated; Associated with the Fredericksburg Historic District	
111-0132-0388	C.I.S. Sportswear/Mixed-Use Building, 806 Caroline Street	ca. 1890	Not Evaluated; Associated with the Fredericksburg Historic District	
111-0132-0389	The Made in Virginia Store/Mixed-Use Building, 807 Caroline Street	ca. 1810	Not Evaluated; Associated with the Fredericksburg Historic District	
111-0132-0390	Mixed-Use Building, 808 Caroline Street	ca. 1840	Not Evaluated; Associated with the Fredericksburg Historic District	
111-0132-0391	Flowers By Ross, 810 Caroline Street	ca. 1925	Not Evaluated; Associated with the Fredericksburg Historic District	

TABLE A-1: PREVIOUSLY RECORDED RESOURCES WITHIN 0.5 MILES OF THE ARCHITECTURAL APE

DHR Number	Property Name and Address	Date of Construction	Evaluation Status	Date of Evaluation
111-0132-0392	Mixed-Use Building, 811 Caroline Street	ca. 1870	Not Evaluated; Associated with the Fredericksburg Historic District	
111-0132-0393	The Soup and Taco/Commercial Building, 813 Caroline Street	ca. 1915	Not Evaluated; Associated with the Fredericksburg Historic District	
111-0132-0394	Mixed-Use Building, 814 Caroline Street	ca. 1840	Not Evaluated; Associated with the Fredericksburg Historic District	
111-0132-0396	Mixed-Use Building, 816 Caroline Street	ca. 1840	Not Evaluated; Associated with the Fredericksburg Historic District	
111-0132-0397	John Wellford Building/Mixed-Use Building, 818 Caroline Street	ca. 1830	Not Evaluated; Associated with the Fredericksburg Historic District	
111-0132-0398	The Cat's Closet/Mixed-Use Building, 819 Caroline Street	ca. 1915	Not Evaluated; Associated with the Fredericksburg Historic District	
111-0132-0399	Mixed-Use Building, 820 Caroline Street	ca. 1840	Not Evaluated; Associated with the Fredericksburg Historic District	
111-0132-0400	Lee's Homemade Ice Cream Shoppe/Mixed-Use Building, 821 Caroline Street	ca. 1925	Not Evaluated; Associated with the Fredericksburg Historic District	
111-0132-0401	Samuel Chewning House/Mixed-Use Building, 822 Caroline Street	ca. 1835	Not Evaluated; Associated with the Fredericksburg Historic District	
111-0132-0402	Wellford Building, 824 Caroline Street	ca. 1820	Not Evaluated; Associated with the Fredericksburg Historic District	
111-0132-0406	Dujardin Commercial Building/Commercial Building, 703 Caroline Street	ca. 1820	Not Evaluated; Associated with the Fredericksburg Historic District	
111-0132-0407	The Fudge Factory/Mixed-Use Building, 705 Caroline Street	ca. 1810	Not Evaluated; Associated with the Fredericksburg Historic District	
111-0132-0409	Olde Town Wine & Cheese Deli/Mixed-Use Building, 707 Caroline Street	ca. 1810	Not Evaluated; Associated with the Fredericksburg Historic District	
111-0132-0410	Commercial Building, 708 Caroline Street	ca. 1830	Not Evaluated; Associated with the Fredericksburg Historic District	

TABLE A-1: PREVIOUSLY RECORDED RESOURCES WITHIN 0.5 MILES OF THE ARCHITECTURAL APE

DHR Number	Property Name and Address	Date of Construction	Evaluation Status	Date of Evaluation
111-0132-0411	Colonial Art & Frame, Mixed Use Building, 709 Caroline Street	ca. 1810	Not Evaluated; Associated with the Fredericksburg Historic District	
111-0132-0412	Mixed-Use Building, 710 Caroline Street	ca. 1835	Not Evaluated; Associated with the Fredericksburg Historic District	
111-0132-0413	Richard Johnston House	1779	Not Evaluated; Associated with the Fredericksburg Historic District	
111-0132-0414	Mixed-Use Building, 712 Caroline Street	ca. 1820	Not Evaluated; Associated with the Fredericksburg Historic District	
111-0132-0415	Mixed-Use Building, 715 Caroline Street	1827	Not Evaluated; Associated with the Fredericksburg Historic District	
111-0132-0417	Collector's Den/Commercial Building, 717 Caroline Street	ca. 1925	Not Evaluated; Associated with the Fredericksburg Historic District	
111-0132-0418	Mixed-Use Building, 718 Caroline Street	ca. 1890	Not Evaluated; Associated with the Fredericksburg Historic District	
111-0132-0419	Primfolk Country Shoppe/Commercial Building, 719 Caroline Street	ca. 1930	Not Evaluated; Associated with the Fredericksburg Historic District	
111-0132-0420	Mixed-Use Building, 720 Caroline Street	ca. 1890	Not Evaluated; Associated with the Fredericksburg Historic District	
111-0132-0421	Mixed-Use Building, 721 Caroline Street	ca. 1830	Not Evaluated; Associated with the Fredericksburg Historic District	
111-0132-0422	Old Town Grill & Café/Commercial Building, 721 Caroline Street	ca. 1910	Not Evaluated; Associated with the Fredericksburg Historic District	
111-0132-0423	Pavilion/William Quarles Dwelling and Store/Mixed-Use Building, 723 Caroline Street	1831	Not Evaluated; Associated with the Fredericksburg Historic District	
111-0132-0426	Commercial Building, 600 Caroline Street	ca. 2000	Not Evaluated; Associated with the Fredericksburg Historic District	
111-0132-0428	The Picket Post/Mixed-Use Building, 602 Caroline Street	ca. 1840	Not Evaluated; Associated with the Fredericksburg Historic District	

TABLE A-1: PREVIOUSLY RECORDED RESOURCES WITHIN 0.5 MILES OF THE ARCHITECTURAL APE

DHR Number	Property Name and Address	Date of Construction	Evaluation Status	Date of Evaluation
111-0132-0429	Fredericksburg Skateboards/Jno. P. Hill House, Mixed-Use Building, 604 Caroline Street	ca. 1840	Not Evaluated; Associated with the Fredericksburg Historic District	
111-0132-0430	Gemstone Creations/Jacob Miller House	1851	Not Evaluated; Associated with the Fredericksburg Historic District	
111-0132-0431	Allen and Brown Barber Shop/Jone's Row/Mixed-Use Building, 610 Caroline Street	ca. 1830	Not Evaluated; Associated with the Fredericksburg Historic District	
111-0132-0433	Jone's Row/Mixed-Use Building, 612 Caroline Street	ca. 1840	Not Evaluated; Associated with the Fredericksburg Historic District	
111-0132-0434	Richard Walker House/Mixed-Use Building, 613 Caroline Street	ca. 1830	Not Evaluated; Associated with the Fredericksburg Historic District	
111-0132-0435	Jone's Row/Mixed-Use Building, 614 Caroline Street	ca. 1830	Not Evaluated; Associated with the Fredericksburg Historic District	
111-0132-0437	Bonanno's Antiques/Mixed-Use Building, 619 Caroline Street	ca. 1885	Not Evaluated; Associated with the Fredericksburg Historic District	
111-0132-0440	Single Dwelling, 503 Caroline Street	ca. 1815	Not Evaluated; Associated with the Fredericksburg Historic District	
111-0132-0441	House, 505 Caroline Street	ca. 1815	Not Evaluated; Associated with the Fredericksburg Historic District	
111-0132-0442	Single Dwelling, 507 Caroline Street	ca. 1810	Not Evaluated; Associated with the Fredericksburg Historic District	
111-0132-0443	Mixed-Use Building, 508 Caroline Street, Nader's Grocery Store	ca. 1830	Not Evaluated; Associated with the Fredericksburg Historic District	
111-0132-0444	Single Dwelling, 509 Caroline Street	ca. 1810	Not Evaluated; Associated with the Fredericksburg Historic District	
111-0132-0445	Multiple Dwelling, 510 Caroline Street	ca. 1820	Not Evaluated; Associated with the Fredericksburg Historic District	
111-0132-0446	Single Dwelling, 511 Caroline Street	ca. 1810	Not Evaluated; Associated with the Fredericksburg Historic District	

TABLE A-1: PREVIOUSLY RECORDED RESOURCES WITHIN 0.5 MILES OF THE ARCHITECTURAL APE

DHR Number	Property Name and Address	Date of Construction	Evaluation Status	Date of Evaluation
111-0132-0447	William Rollow Residence	1826	Not Evaluated; Associated with the Fredericksburg Historic District	
111-0132-0448	House, 514 Caroline Street	ca. 1830	Not Evaluated; Associated with the Fredericksburg Historic District	
111-0132-0450	Single Dwelling, 516 Caroline Street	ca. 1825	Not Evaluated; Associated with the Fredericksburg Historic District	
111-0132-0451	Ann Edwards House, 518 Caroline Street	1845	Not Evaluated; Associated with the Fredericksburg Historic District	
111-0132-0452	Duplex, 517–519 Caroline Street	ca. 1800	Not Evaluated; Associated with the Fredericksburg Historic District	
111-0132-0453	Single Dwelling, 520 Caroline Street	ca. 1790	Not Evaluated; Associated with the Fredericksburg Historic District	
111-0132-0454	Claiborne Wigglesworth House	1821	Not Evaluated; Associated with the Fredericksburg Historic District	
111-0132-0455	Elisha Dickenson/Single Dwelling, 524 Caroline Street	ca. 1820	Not Evaluated; Associated with the Fredericksburg Historic District	
111-0132-0456	Fredericksburg Square, 525 Caroline Street	1854	Not Evaluated; Associated with the Fredericksburg Historic District	
111-0132-0457	Single Dwelling, 526 Caroline Street	ca. 1820	Not Evaluated; Associated with the Fredericksburg Historic District	
111-0132-0458	Robert Adams Residence	1891	Not Evaluated; Associated with the Fredericksburg Historic District	
111-0132-0459	Single Dwelling, 529 Caroline Street	ca. 1870	Not Evaluated; Associated with the Fredericksburg Historic District	
111-0132-0461	Apartment House, 207 Princess Anne Street	ca. 1965	Not Evaluated; Associated with the Fredericksburg Historic District	
111-0132-0462	Single Dwelling, 307 Princess Anne Street	ca. 1800	Not Evaluated; Associated with the Fredericksburg Historic District	

TABLE A-1: PREVIOUSLY RECORDED RESOURCES WITHIN 0.5 MILES OF THE ARCHITECTURAL APE

DHR Number	Property Name and Address	Date of Construction	Evaluation Status	Date of Evaluation
111-0132-0463	Single Dwelling, 309 Princess Anne Street	ca. 1883	Not Evaluated; Associated with the Fredericksburg Historic District	
111-0132-0464	Fredericksburg Baptist Activity Center	1967	Not Evaluated; Associated with the Fredericksburg Historic District	
111-0132-0465	Single Dwelling, 99 Caroline Street	ca. 1990	Not Evaluated; Associated with the Fredericksburg Historic District	
111-0132-0466	Hughes Home/Nursing Home, 100 Caroline Street	ca. 1970	Not Evaluated; Associated with the Fredericksburg Historic District	
111-0132-0467	Single Dwelling, 105 Lafayette Boulevard	ca. 1910	Not Evaluated; Associated with the Fredericksburg Historic District	
111-0132-0468	Single Dwelling, 101 Caroline Street	ca. 1990	Not Evaluated; Associated with the Fredericksburg Historic District	
111-0132-0469	Single Dwelling, 103 Caroline Street	ca. 1830	Not Evaluated; Associated with the Fredericksburg Historic District	
111-0132-0470	John J. George House	1881	Not Evaluated; Associated with the Fredericksburg Historic District	
111-0132-0471	Single Dwelling, 105 Caroline Street	ca. 1890	Not Evaluated; Associated with the Fredericksburg Historic District	
111-0132-0472	Single Dwelling, 107 Caroline Street	ca. 1840	Not Evaluated; Associated with the Fredericksburg Historic District	
111-0132-0473	House, 110 Caroline Street	ca. 1890	Not Evaluated; Associated with the Fredericksburg Historic District	
111-0132-0474	William T. Lowery House	1871	Not Evaluated; Associated with the Fredericksburg Historic District	
111-0132-0475	House, 116 Caroline Street	ca. 1880	Not Evaluated; Associated with the Fredericksburg Historic District	
111-0132-0477	Nannie Fitzpatrick House/William Fitzpatrick House	1908	Not Evaluated; Associated with the Fredericksburg Historic District	

TABLE A-1: PREVIOUSLY RECORDED RESOURCES WITHIN 0.5 MILES OF THE ARCHITECTURAL APE

DHR Number	Property Name and Address	Date of Construction	Evaluation Status	Date of Evaluation
111-0132-0478	House, 124 Caroline Street	ca. 1908	Not Evaluated; Associated with the Fredericksburg Historic District	
111-0132-0479	House, 126 Caroline Street	ca. 1908	Not Evaluated; Associated with the Fredericksburg Historic District	
111-0132-0480	Single Dwelling, 132 Caroline Street	ca. 1840	Not Evaluated; Associated with the Fredericksburg Historic District	
111-0132-0481	Single Dwelling, 134 Caroline Street	ca. 1840	Not Evaluated; Associated with the Fredericksburg Historic District	
111-0132-0482	Single Dwelling, 136 Caroline Street	1855	Not Evaluated; Associated with the Fredericksburg Historic District	
111-0132-0483	Single Dwelling, 138 Caroline Street	ca. 1840	Not Evaluated; Associated with the Fredericksburg Historic District	
111-0132-0484	George French House	1820	Not Evaluated; Associated with the Fredericksburg Historic District	
111-0132-0485	Single Dwelling, 115 Caroline Street	ca. 1880	Not Evaluated; Associated with the Fredericksburg Historic District	
111-0132-0486	Captain John Sands House	1851	Not Evaluated; Associated with the Fredericksburg Historic District	
111-0132-0487	Single Dwelling, 123 Caroline Street	ca. 1850	Not Evaluated; Associated with the Fredericksburg Historic District	
111-0132-0488	James M. George House	1869	Not Evaluated; Associated with the Fredericksburg Historic District	
111-0132-0489	Hartman Dwelling, 128 Caroline Street	ca. 1850	Not Evaluated; Associated with the Fredericksburg Historic District	
111-0132-0490	Bettie Flippo Wissner Residence	1907	Not Evaluated; Associated with the Fredericksburg Historic District	
111-0132-0491	Benjamin F. Currell House	1855	Not Evaluated; Associated with the Fredericksburg Historic District	

TABLE A-1: PREVIOUSLY RECORDED RESOURCES WITHIN 0.5 MILES OF THE ARCHITECTURAL APE

DHR Number	Property Name and Address	Date of Construction	Evaluation Status	Date of Evaluation
111-0132-0493	Christopher Armat And John Pittman House/Old Harrison House	ca. 1870	Not Evaluated; Associated with the Fredericksburg Historic District	
111-0132-0496	House, 204 Caroline Street	ca. 1890	Not Evaluated; Associated with the Fredericksburg Historic District	
111-0132-0497	House, 205 Caroline Street	ca. 1885	Not Evaluated; Associated with the Fredericksburg Historic District	
111-0132-0498	Braxton Family House/Samuel Phillips House	1836	Not Evaluated; Associated with the Fredericksburg Historic District	
111-0132-0499	House, 207 Caroline Street	ca. 1850	Not Evaluated; Associated with the Fredericksburg Historic District	
111-0132-0500	House, 208 Caroline Street	ca. 1890	Not Evaluated; Associated with the Fredericksburg Historic District	
111-0132-0501	Goolrick-Caldwell House/ Kitchen Dependency, 209 Caroline Street	1787	Not Evaluated; Associated with the Fredericksburg Historic District	
111-0132-0502	House, 210 Caroline Street	ca. 1900	Not Evaluated; Associated with the Fredericksburg Historic District	
111-0132-0507	Dr. Charles Mortimer House/ House, 216 Caroline Street	1787	Not Evaluated; Associated with the Fredericksburg Historic District	
111-0132-0511	House, 303 ½ Caroline Street	ca. 1875	Not Evaluated; Associated with the Fredericksburg Historic District	
111-0132-0512	William H. Smith House, 304 Caroline Street	ca. 1880	Not Evaluated; Associated with the Fredericksburg Historic District	
111-0132-0513	Dr. George French Kitchen Dependency	1803	Not Evaluated; Associated with the Fredericksburg Historic District	
111-0132-0514	Dr. James Thornley House	1851	Not Evaluated; Associated with the Fredericksburg Historic District	
111-0132-0518	House, 102 Frederick Street	ca. 1835	Not Evaluated; Associated with the Fredericksburg Historic District	

TABLE A-1: PREVIOUSLY RECORDED RESOURCES WITHIN 0.5 MILES OF THE ARCHITECTURAL APE

DHR Number	Property Name and Address	Date of Construction	Evaluation Status	Date of Evaluation
111-0132-0519	House, 202 Frederick Street	ca. 1850	Not Evaluated; Associated with the Fredericksburg Historic District	
111-0132-0520	Warehouse, 310 Frederick Street	ca. 1855	Not Evaluated; Associated with the Fredericksburg Historic District	
111-0132-0521	Warehouse, 312 Frederick Street	ca. 1920	Not Evaluated; Associated with the Fredericksburg Historic District	
111-0132-0522	House, 314–316 Frederick Street	1851	Not Evaluated; Associated with the Fredericksburg Historic District	
111-0132-0523	Margarete E. Clarke House	ca. 1850	Not Evaluated; Associated with the Fredericksburg Historic District	
111-0132-0524	House, 203 Princess Elizabeth Street	ca. 1925	Not Evaluated; Associated with the Fredericksburg Historic District	
111-0132-0525	House, 204 Princess Elizabeth Street	ca. 1855	Not Evaluated; Associated with the Fredericksburg Historic District	
111-0132-0526	House, 205 Princess Elizabeth Street	1797	Not Evaluated; Associated with the Fredericksburg Historic District	
111-0132-0527	James N. Turner House	1881	Not Evaluated; Associated with the Fredericksburg Historic District	
111-0132-0528	House, 209 Princess Elizabeth Street	ca. 1880	Not Evaluated; Associated with the Fredericksburg Historic District	
111-0132-0529	House, 306 Princess Elizabeth Street	ca. 2006	Not Evaluated; Associated with the Fredericksburg Historic District	
111-0132-0530	Single Dwelling, 308 Princess Elizabeth Street	ca. 1850	Not Evaluated; Associated with the Fredericksburg Historic District	
111-0132-0531	House, 309 Princess Elizabeth Street	ca. 1975	Not Evaluated; Associated with the Fredericksburg Historic District	
111-0132-0532	House, 310 Princess Elizabeth Street	ca. 1855	Not Evaluated; Associated with the Fredericksburg Historic District	

TABLE A-1: PREVIOUSLY RECORDED RESOURCES WITHIN 0.5 MILES OF THE ARCHITECTURAL APE

DHR Number	Property Name and Address	Date of Construction	Evaluation Status	Date of Evaluation
111-0132-0535	A Touch of Glory Beauty Salon/ Mixed-Use Building, 317 Dixon Street	ca. 1935	Not Evaluated; Associated with the Fredericksburg Historic District	
111-0132-0538	Single Dwelling, 701 Prince Edward Street	ca. 1880	Not Evaluated; Associated with the Fredericksburg Historic District	
111-0132-0539	Single Dwelling, 703 Prince Edward Street	ca. 1900	Not Evaluated; Associated with the Fredericksburg Historic District	
111-0132-0540	Single Dwelling, 705 Prince Edward Street	ca. 1900	Not Evaluated; Associated with the Fredericksburg Historic District	
111-0132-0542	Office Building, 901 Prince Edward Street	1953	Not Evaluated; Associated with the Fredericksburg Historic District	
111-0132-0543	Herlong Architects/Stearns House, 1009 Prince Edward Street	1890	Not Evaluated; Associated with the Fredericksburg Historic District	
111-0132-0544	Day House/Single Dwelling, 1015 Prince Edward Street	1807	Not Evaluated; Associated with the Fredericksburg Historic District	
111-0132-0564	Single Dwelling, 608 Prince Edward Street	ca. 1895	Not Evaluated; Associated with the Fredericksburg Historic District	
111-0132-0565	Single Dwelling, 610 Prince Edward Street	ca. 1915	Not Evaluated; Associated with the Fredericksburg Historic District	
111-0132-0566	Single Dwelling, 612 Prince Edward Street	1907	Not Evaluated; Associated with the Fredericksburg Historic District	
111-0132-0567	Single Dwelling, 614 Prince Edward Street	ca. 1910	Not Evaluated; Associated with the Fredericksburg Historic District	
111-0132-0568	Single Dwelling, 616 Prince Edward Street	ca. 1905	Not Evaluated; Associated with the Fredericksburg Historic District	
111-0132-0573	Single Dwelling, 1006 Prince Edward Street	ca. 1895	Not Evaluated; Associated with the Fredericksburg Historic District	
111-0132-0574	Single Dwelling, 1008 Prince Edward Street	ca. 1895	Not Evaluated; Associated with the Fredericksburg Historic District	

TABLE A-1: PREVIOUSLY RECORDED RESOURCES WITHIN 0.5 MILES OF THE ARCHITECTURAL APE

DHR Number	Property Name and Address	Date of Construction	Evaluation Status	Date of Evaluation
111-0132-0576	Single Dwelling, 1014 Prince Edward Street	1899	Not Evaluated; Associated with the Fredericksburg Historic District	
111-0132-0577	Single Dwelling, 1100 Prince Edward Street	1901	Not Evaluated; Associated with the Fredericksburg Historic District	
111-0132-0578	Single Dwelling, 1102 Prince Edward Street	1853	Not Evaluated; Associated with the Fredericksburg Historic District	
111-0132-0579	Single Dwelling, 1104 Prince Edward Street	1855	Not Evaluated; Associated with the Fredericksburg Historic District	
111-0132-0592	Chrismarr Realty/Single Dwelling, 107 Amelia Street	ca. 1895	Not Evaluated; Associated with the Fredericksburg Historic District	
111-0132-0594	Camellia Cottage/Multiple Dwelling, 207 Amelia Street	ca. 1820	Not Evaluated; Associated with the Fredericksburg Historic District	
111-0132-0597	Single Dwelling, 405 Amelia Street	ca. 1920	Not Evaluated; Associated with the Fredericksburg Historic District	
111-0132-0598	Commercial Building, 101 Amelia Street	ca. 1950	Not Evaluated; Associated with the Fredericksburg Historic District	
111-0132-0599	Single Dwelling, 304 Amelia Street	1851	Not Evaluated; Associated with the Fredericksburg Historic District	
111-0132-0600	Booth House/Bricklea/Single Dwelling, 306 Amelia Street	1847	Not Evaluated; Associated with the Fredericksburg Historic District	
111-0132-0601	Single Dwelling, 406 Amelia Street	ca. 1895	Not Evaluated; Associated with the Fredericksburg Historic District	
111-0132-0605	Caroline Street Cafe And Catering/Mixed-Use Building, 205 William Street	1825	Not Evaluated; Associated with the Fredericksburg Historic District	
111-0132-0606	Mixed-Use Building, 207 William Street	ca. 1920	Not Evaluated; Associated with the Fredericksburg Historic District	
111-0132-0607	Mixed-Use Building, 209 William Street	1816	Not Evaluated; Associated with the Fredericksburg Historic District	

TABLE A-1: PREVIOUSLY RECORDED RESOURCES WITHIN 0.5 MILES OF THE ARCHITECTURAL APE

DHR Number	Property Name and Address	Date of Construction	Evaluation Status	Date of Evaluation
111-0132-0608	Mixed-Use Building, 211 William Street	ca. 1920	Not Evaluated; Associated with the Fredericksburg Historic District	
111-0132-0609	Mixed-Use Building, 213 William Street	ca. 1820	Not Evaluated; Associated with the Fredericksburg Historic District	
111-0132-0610	Hyperion Espresso/Mixed-Use Building, 301 William Street	ca. 1870	Not Evaluated; Associated with the Fredericksburg Historic District	
111-0132-0612	Free Lance Building, 305 William Street	1887	Not Evaluated; Associated with the Fredericksburg Historic District	
111-0132-0613	Mixed-Use Building, 309 William Street	1832	Not Evaluated; Associated with the Fredericksburg Historic District	
111-0132-0614	Le Petit Auberge/Mixed-Use Building, 311 William Street	1885	Not Evaluated; Associated with the Fredericksburg Historic District	
111-0132-0620	Mixed-Use Building, 321 William Street	ca. 1920	Not Evaluated; Associated with the Fredericksburg Historic District	
111-0132-0622	Walker House/Commercial Building, 409 William Street	ca. 1950	Not Evaluated; Associated with the Fredericksburg Historic District	
111-0132-0624	Mixed-Use Building, 415 William Street	ca. 1870	Not Evaluated; Associated with the Fredericksburg Historic District	
111-0132-0625	Cox And Johnson Inc. Insurance Co./Mixed-Use Dwelling, 417 William Street	ca. 1830	Not Evaluated; Associated with the Fredericksburg Historic District	
111-0132-0626	Hair Studio Of Olde Towne/Commercial Building, 100 William Street	ca. 1930	Not Evaluated; Associated with the Fredericksburg Historic District	
111-0132-0629	Commercial Building, 208 William Street,	ca. 1950	Not Evaluated; Associated with the Fredericksburg Historic District	
111-0132-0630	Jewel Box, Mixed-Use Building, 212 William Street	ca. 1840	Not Evaluated; Associated with the Fredericksburg Historic District	
111-0132-0631	Echelon Boutique Et Coiffure/ Mixed-Use building, 307 William Street	1832	Not Evaluated; Associated with the Fredericksburg Historic District	

TABLE A-1: PREVIOUSLY RECORDED RESOURCES WITHIN 0.5 MILES OF THE ARCHITECTURAL APE

DHR Number	Property Name and Address	Date of Construction	Evaluation Status	Date of Evaluation
111-0132-0632	Impressions Of Fredericksburg/Mixed-Use Building, 214 William Street	ca. 1850	Not Evaluated; Associated with the Fredericksburg Historic District	
111-0132-0633	Cafe New Orleans/ Mixed-Use Building, 216 William Street	ca. 1830	Not Evaluated; Associated with the Fredericksburg Historic District	
111-0132-0634	Cafe New Orleans, Mixed-Use Building, 218 William Street	ca. 1830	Not Evaluated; Associated with the Fredericksburg Historic District	
111-0132-0635	Ellis House/Multiple Dwelling, 312 William Street	1818	Not Evaluated; Associated with the Fredericksburg Historic District	
111-0132-0636	Wegner Gallery/Commercial Building, 314 William Street	ca. 1855	Not Evaluated; Associated with the Fredericksburg Historic District	
111-0132-0640	Ristorante Renato/Mixed-Use Building, 422 William Street	ca. 1800	Not Evaluated; Associated with the Fredericksburg Historic District	
111-0132-0643	Commercial Building, 102 George Street	ca. 1930	Not Evaluated; Associated with the Fredericksburg Historic District	
111-0132-0646	Caroline Curiosity Shop/Single Dwelling, 210 George Street	1846	Not Evaluated; Associated with the Fredericksburg Historic District	
111-0132-0647	Caroline Curiosity Shop/Single Dwelling, 212 George Street	1846	Not Evaluated; Associated with the Fredericksburg Historic District	
111-0132-0649	Church House/Church Parsonage, 304 George Street	1837	Not Evaluated; Associated with the Fredericksburg Historic District	
111-0132-0650	Middle House/Church Parsonage, 306 George Street	1837	Not Evaluated; Associated with the Fredericksburg Historic District	
111-0132-0651	Presbyterian House/Church Parsonage, 308 George Street	1844	Not Evaluated; Associated with the Fredericksburg Historic District	
111-0132-0656	Hanover House, 209 Hanover Street	ca. 1830	Not Evaluated; Associated with the Fredericksburg Historic District	
111-0132-0661	Kobler House, Methodist Parsonage/Single Dwelling, 403 Hanover Street	1826	Not Evaluated; Associated with the Fredericksburg Historic District	

TABLE A-1: PREVIOUSLY RECORDED RESOURCES WITHIN 0.5 MILES OF THE ARCHITECTURAL APE

DHR Number	Property Name and Address	Date of Construction	Evaluation Status	Date of Evaluation
111-0132-0665	The Griffin/Commercial Building, 106 Hanover Street	ca. 1930	Not Evaluated; Associated with the Fredericksburg Historic District	
111-0132-0666	East End Collection/Commercial Building, 108 Hanover Street	ca. 1930	Not Evaluated; Associated with the Fredericksburg Historic District	
111-0132-0667	Goldbenders/Mixed-Use Building 110 Hanover Street	ca. 1930	Not Evaluated; Associated with the Fredericksburg Historic District	
111-0132-0668	Heraldic Research Center/Commercial Building, 114 Hanover Street	ca. 1930	Not Evaluated; Associated with the Fredericksburg Historic District	
111-0132-0672	Single Dwelling, 402 Hanover Street	1888	Not Evaluated; Associated with the Fredericksburg Historic District	
111-0132-0674	Single Dwelling, 406 Hanover Street	1848	Not Evaluated; Associated with the Fredericksburg Historic District	
111-0132-0678	Mount Zion Baptist Church	1928	Not Evaluated; Associated with the Fredericksburg Historic District	
111-0132-0679	Single Dwelling, 311 Wolfe Street	ca. 1890	Not Evaluated; Associated with the Fredericksburg Historic District	
111-0132-0680	Multiple Dwelling, 313 Wolfe Street	ca. 1885	Not Evaluated; Associated with the Fredericksburg Historic District	
111-0132-0681	Single Dwelling, 315 Wolfe Street	ca. 1885	Not Evaluated; Associated with the Fredericksburg Historic District	
111-0132-0682	Single Dwelling, 317 Wolfe Street	ca. 1885	Not Evaluated; Associated with the Fredericksburg Historic District	
111-0132-0683	Multiple Dwelling, 319 Wolfe Street	ca. 1915	Not Evaluated; Associated with the Fredericksburg Historic District	
111-0132-0684	Single Dwelling, 321 Wolfe Street	ca. 1900	Not Evaluated; Associated with the Fredericksburg Historic District	
111-0132-0685	Single Dwelling, 323 Wolfe Street	ca. 1900	Not Evaluated; Associated with the Fredericksburg Historic District	

TABLE A-1: PREVIOUSLY RECORDED RESOURCES WITHIN 0.5 MILES OF THE ARCHITECTURAL APE

DHR Number	Property Name and Address	Date of Construction	Evaluation Status	Date of Evaluation
111-0132-0687	Robert Ellis House/Single Dwelling, 102 Wolfe Street	ca. 1840	Not Evaluated; Associated with the Fredericksburg Historic District	
111-0132-0688	Single Dwelling, 104 Wolfe Street	ca. 1915	Not Evaluated; Associated with the Fredericksburg Historic District	
111-0132-0689	Single Dwelling, 106 Wolfe Street	ca. 1870	Not Evaluated; Associated with the Fredericksburg Historic District	
111-0132-0693	Single Dwelling, 312 Wolfe Street	ca. 1890	Not Evaluated; Associated with the Fredericksburg Historic District	
111-0132-0695	Single Dwelling, 316 Wolfe Street	ca. 1880	Not Evaluated; Associated with the Fredericksburg Historic District	
111-0132-0696	Single Dwelling, 318 Wolfe Street	ca. 1910	Not Evaluated; Associated with the Fredericksburg Historic District	
111-0132-0697	Single Dwelling, 320 Wolfe Street	ca. 1915	Not Evaluated; Associated with the Fredericksburg Historic District	
111-0132-0698	Single Dwelling, 322 Wolfe Street	ca. 1900	Not Evaluated; Associated with the Fredericksburg Historic District	
111-0132-0699	Single Dwelling, 324 Wolfe Street	ca. 1900	Not Evaluated; Associated with the Fredericksburg Historic District	
111-0132-0700	Commercial Building, 101–103 Lafayette Boulevard	ca. 1950	Not Evaluated; Associated with the Fredericksburg Historic District	
111-0132-0702	Single Dwelling, 107 Lafayette Boulevard	ca. 1900	Not Evaluated; Associated with the Fredericksburg Historic District	
111-0132-0703	Single Dwelling, 109 Lafayette Boulevard	ca. 2000	Not Evaluated; Associated with the Fredericksburg Historic District	
111-0132-0704	Claiborne's Restaurant/ Fredericksburg Train Station, 200 Lafayette Boulevard	1910	Not Evaluated; Associated with the Fredericksburg Historic District	
111-0132-0705	Single Dwelling, 203 Prince Edward Street	ca. 1870	Not Evaluated; Associated with the Fredericksburg Historic District	

TABLE A-1: PREVIOUSLY RECORDED RESOURCES WITHIN 0.5 MILES OF THE ARCHITECTURAL APE

DHR Number	Property Name and Address	Date of Construction	Evaluation Status	Date of Evaluation
111-0132-0706	Single Dwelling, 205 Prince Edward Street	1872	Not Evaluated; Associated with the Fredericksburg Historic District	
111-0132-0708	House, 209 Prince Edward Street	ca. 1925	Not Evaluated; Associated with the Fredericksburg Historic District	
111-0132-0709	Single Dwelling, 211 Prince Edward Street	ca. 1895	Not Evaluated; Associated with the Fredericksburg Historic District	
111-0132-0710	Multiple Dwelling, 213 Prince Edward Street	ca. 1920	Not Evaluated; Associated with the Fredericksburg Historic District	
111-0132-0712	Single Dwelling, 303 Prince Edward Street	ca. 1870	Not Evaluated; Associated with the Fredericksburg Historic District	
111-0132-0713	Single Dwelling, 305 Prince Edward Street	ca. 1870	Not Evaluated; Associated with the Fredericksburg Historic District	
111-0132-0714	Single Dwelling, 307 Prince Edward Street	ca. 1895	Not Evaluated; Associated with the Fredericksburg Historic District	
111-0132-0715	Single Dwelling, 311 Prince Edward Street	ca. 1890	Not Evaluated; Associated with the Fredericksburg Historic District	
111-0132-0716	Single Dwelling, 313 Prince Edward Street	ca. 1895	Not Evaluated; Associated with the Fredericksburg Historic District	
111-0132-0717	Multiple Dwelling, 315-317 Prince Edward Street	ca. 1890	Not Evaluated; Associated with the Fredericksburg Historic District	
111-0132-0718	Single Dwelling, 319 Prince Edward Street	ca. 1890	Not Evaluated; Associated with the Fredericksburg Historic District	
111-0132-0719	New City Fellowship Church/ W.H. Peden Excelsior And Lumber Co. Inc./Factory, 200 Prince Edward Street	ca. 1890	Not Evaluated; Associated with the Fredericksburg Historic District	
111-0132-0720	Single Dwelling, 300 Prince Edward Street	ca. 1925	Not Evaluated; Associated with the Fredericksburg Historic District	
111-0132-0721	Power Plant, 400 Charles Street	ca. 1905	Not Evaluated; Associated with the Fredericksburg Historic District	

TABLE A-1: PREVIOUSLY RECORDED RESOURCES WITHIN 0.5 MILES OF THE ARCHITECTURAL APE

DHR Number	Property Name and Address	Date of Construction	Evaluation Status	Date of Evaluation
111-0132-0722	Lafayette Station/W. S. Embrey Warehouse/Warehouse, 307 Lafayette Boulevard	1877	Not Evaluated; Associated with the Fredericksburg Historic District	
111-0132-0723	Kenmore Shoe Company/Old Fredericksburg Shoe Company/Factory, 315 Lafayette Boulevard	ca. 1895	Not Evaluated; Associated with the Fredericksburg Historic District	
111-0132-0733	House, 407 Princess Elizabeth Street	Unknown	Not Evaluated; Associated with the Fredericksburg Historic District	
111-0132-0734	House, 408 Princess Elizabeth Street	1910	Not Evaluated; Associated with the Fredericksburg Historic District	
111-0132-0735	Commercial Building, 926 Caroline Street	Unknown	Not Evaluated; Associated with the Fredericksburg Historic District	
111-0132-0736	Commercial Building, 913-915 Caroline Street	2008	Not Evaluated; Associated with the Fredericksburg Historic District	
111-0132-0738	House, 224 Charles Street	2008	Not Evaluated; Associated with the Fredericksburg Historic District	
111-0132-0741	5-14 Lafayette Station	Unknown	Not Evaluated; Associated with the Fredericksburg Historic District	
111-0132-0742	400 Prince Edward	Unknown	Not Evaluated; Associated with the Fredericksburg Historic District	
111-0132-0743	810 Princess Anne Street	Unknown	Not Evaluated; Associated with the Fredericksburg Historic District	
111-0132-0744	403 Princess Elizabeth Street	Unknown	Not Evaluated; Associated with the Fredericksburg Historic District	
111-0132-0745	405 Princess Elizabeth Street	Unknown	Not Evaluated; Associated with the Fredericksburg Historic District	
111-0132-0746	413 Princess Elizabeth Street	1880	Not Evaluated; Associated with the Fredericksburg Historic District	
111-0132-0747	409-411 Princess Elizabeth Street	Unknown	Not Evaluated; Associated with the Fredericksburg Historic District	

TABLE A-1: PREVIOUSLY RECORDED RESOURCES WITHIN 0.5 MILES OF THE ARCHITECTURAL APE

DHR Number	Property Name and Address	Date of Construction	Evaluation Status	Date of Evaluation
111-0132-0748	103 Sophia Street	Unknown	Not Evaluated; Associated with the Fredericksburg Historic District	
111-0132-0751	215 William Street	Unknown	Not Evaluated; Associated with the Fredericksburg Historic District	
111-0132-0752	503 William Street	Unknown	Not Evaluated; Associated with the Fredericksburg Historic District	
111-0132-0753	306–310 Wolfe Street	2007	Not Evaluated; Associated with the Fredericksburg Historic District	
111-0133	Williams-Willis House, 1015 Charles Street	1849	Not Evaluated; Associated with the Fredericksburg Historic District	
111-0135	Commercial Building, 802-804 Princess Anne Street	ca. 1810	Not Evaluated; Associated with the Fredericksburg Historic District	
111-0139	Dixie's Hair Studio/Horton's Filling Station, 301 Lafayette Boulevard	ca. 1925	Not Evaluated; Associated with the Fredericksburg Historic District	
111-0141	Municipal Gas Works/Commonwealth Gas Works, William Street	ca. 1905	Not Evaluated; Associated with the Fredericksburg Historic District	
111-0142	Customs House/Ferry Toll House, 208 Sophia Street	ca. 1830	Not Evaluated; Associated with the Fredericksburg Historic District	
111-0143	Commercial Building, 213 George Street	ca. 1800	Not Evaluated; Associated with the Fredericksburg Historic District	
111-0145	Fredericksburg Gun Manufactory	ca. 1775	NRHP Listing VLR Listing	NRHP, 11/14/1978; VLR, 4/19/1977
111-0146	Felder House, 300 Princess Anne Street	1851	Not Evaluated; Associated with the Fredericksburg Historic District	
111-0147-0001	Fredericksburg Battlefield Visitor Center, 1013 Lafayette Boulevard	1936	Not Evaluated; Associated with the Fredericksburg and Spotsylvania Battlefields National Military Park	
111-0157	McGee-Lucas House, 601 Amelia Street	ca. 1880	Not Evaluated; Associated with the Fredericksburg Historic District Extension	

TABLE A-1: PREVIOUSLY RECORDED RESOURCES WITHIN 0.5 MILES OF THE ARCHITECTURAL APE

DHR Number	Property Name and Address	Date of Construction	Evaluation Status	Date of Evaluation
111-0158	Rosner's Motor Shop/Free-Lance Star Publishing, 603-609 Amelia Street	ca. 1950	Not Evaluated; Associated with the Fredericksburg Historic District Extension	
111-0159	House, 701 Amelia Street	ca. 1900	Not Evaluated; Associated with the Fredericksburg Historic District Extension	
111-0160	House, 703 Amelia Street	ca. 1890	Not Evaluated; Associated with the Fredericksburg Historic District Extension	
111-0161	House, 705 Amelia Street	ca. 1910	Not Evaluated; Associated with the Fredericksburg Historic District Extension	
111-0167	House, 905 Barton Street	ca. 1895	Not Evaluated; Associated with the Fredericksburg Historic District Extension	
111-0181	House, 701 Caroline Street	ca. 1825	Not Evaluated; Associated with the Fredericksburg Historic District	
111-0194	Masonic Cemetery	ca. 1784	Not Evaluated; Associated with the Fredericksburg Historic District	
111-0205	House, 907 Charlotte Street	ca. 1930	Not Evaluated; Associated with the Fredericksburg Historic District Extension	
111-0206	House, 905 Charlotte Street	ca. 1935	Not Evaluated; Associated with the Fredericksburg Historic District Extension	
111-0207	House, 903 Charlotte Street	ca. 1945	Not Evaluated; Associated with the Fredericksburg Historic District Extension	
111-0208	House, 901 Charlotte Street	ca. 1915	Not Evaluated; Associated with the Fredericksburg Historic District Extension	
111-0209	Fairview Baptist Church, 900 Charlotte Street	ca. 1935	Not Evaluated; Associated with the Fredericksburg Historic District Extension	
111-0210	House, 818 Charlotte Street	ca. 1925	Not Evaluated; Associated with the Fredericksburg Historic District Extension	
111-0211	House, 817 Charlotte Street	ca. 1935	Not Evaluated; Associated with the Fredericksburg Historic District Extension	

TABLE A-1: PREVIOUSLY RECORDED RESOURCES WITHIN 0.5 MILES OF THE ARCHITECTURAL APE

DHR Number	Property Name and Address	Date of Construction	Evaluation Status	Date of Evaluation
111-0212	House, 816 Charlotte Street	ca. 1925	Not Evaluated; Associated with the Fredericksburg Historic District Extension	
111-0213	House, 815 Charlotte Street	ca. 1920	Not Evaluated; Associated with the Fredericksburg Historic District Extension	
111-0214	House, 814 Charlotte Street	ca. 1925	Not Evaluated; Associated with the Fredericksburg Historic District Extension	
111-0215	House, 813 Charlotte Street	ca. 1935	Not Evaluated; Associated with the Fredericksburg Historic District Extension	
111-0216	House, 812 Charlotte Street	ca. 1925	Not Evaluated; Associated with the Fredericksburg Historic District Extension	
111-0217	House, 811 Charlotte Street	ca. 1940	Not Evaluated; Associated with the Fredericksburg Historic District Extension	
111-0218	House, 810 Charlotte Street	ca. 1925	Not Evaluated; Associated with the Fredericksburg Historic District Extension	
111-0219	House, 809 Charlotte Street	ca. 1920	Not Evaluated; Associated with the Fredericksburg Historic District Extension	
111-0220	House, 808 Charlotte Street	ca. 1925	Not Evaluated; Associated with the Fredericksburg Historic District Extension	
111-0221	House, 807 Charlotte Street	ca. 1919	Not Evaluated; Associated with the Fredericksburg Historic District Extension	
111-0222	House, 806 Charlotte Street	ca. 1930	Not Evaluated; Associated with the Fredericksburg Historic District Extension	
111-0223	House, 805 Charlotte Street	ca. 1950	Not Evaluated; Associated with the Fredericksburg Historic District Extension	
111-0224	House, 804 Charlotte Street	ca. 1920	Not Evaluated; Associated with the Fredericksburg Historic District Extension	
111-0225	House, 803 Charlotte Street	ca. 1920	Not Evaluated; Associated with the Fredericksburg Historic District Extension	

TABLE A-1: PREVIOUSLY RECORDED RESOURCES WITHIN 0.5 MILES OF THE ARCHITECTURAL APE

DHR Number	Property Name and Address	Date of Construction	Evaluation Status	Date of Evaluation
III-0226	House, 802 Charlotte Street	ca. 1940	Not Evaluated; Associated with the Fredericksburg Historic District Extension	
III-0227	House, 801 Charlotte Street	ca. 1915	Not Evaluated; Associated with the Fredericksburg Historic District Extension	
III-0228	House, 800 Charlotte Street	ca. 1900	Not Evaluated; Associated with the Fredericksburg Historic District Extension	
III-0229	House, 708 Charlotte Street	ca. 1915	Not Evaluated; Associated with the Fredericksburg Historic District Extension	
III-0230	House, 705 Charlotte Street	ca. 1910	Not Evaluated; Associated with the Fredericksburg Historic District Extension	
III-0231	House, 703 Charlotte Street	ca. 1910	Not Evaluated; Associated with the Fredericksburg Historic District Extension	
III-0232	House, 701 Charlotte Street	ca. 1915	Not Evaluated; Associated with the Fredericksburg Historic District Extension	
III-0233	House, 626 Charlotte Street	ca. 1935	Not Evaluated; Associated with the Fredericksburg Historic District Extension	
III-0234	House, 624 Charlotte Street	ca. 1935	Not Evaluated; Associated with the Fredericksburg Historic District Extension	
III-0235	House, 622 Charlotte Street	ca. 1950	Not Evaluated; Associated with the Fredericksburg Historic District Extension	
III-0236	House, 620 Charlotte Street	ca. 1930	Not Evaluated; Associated with the Fredericksburg Historic District Extension	
III-0237	House, 615 Charlotte Street	ca. 1925	Not Evaluated; Associated with the Fredericksburg Historic District Extension	
III-0238	House, 617 Charlotte Street	ca. 1900	Not Evaluated; Associated with the Fredericksburg Historic District Extension	
III-0239	House, 605 Charlotte Street	ca. 1900	Not Evaluated; Associated with the Fredericksburg Historic District Extension	

TABLE A-1: PREVIOUSLY RECORDED RESOURCES WITHIN 0.5 MILES OF THE ARCHITECTURAL APE

DHR Number	Property Name and Address	Date of Construction	Evaluation Status	Date of Evaluation
III-0240	House, 603 Charlotte Street	ca. 1900	Not Evaluated; Associated with the Fredericksburg Historic District Extension	
III-0241	House, 601 Charlotte Street	ca. 1910	Not Evaluated; Associated with the Fredericksburg Historic District Extension	
III-0242	House, 505 Charlotte Street	ca. 1883	Not Evaluated; Associated with the Fredericksburg Historic District Extension	
III-0243	House, 507 Charlotte Street	ca. 1929	Not Evaluated; Associated with the Fredericksburg Historic District Extension	
III-0244	House, 509 Charlotte Street	ca. 1930	Not Evaluated; Associated with the Fredericksburg Historic District Extension	
III-0245	House, 511 Charlotte Street	ca. 1930	Not Evaluated; Associated with the Fredericksburg Historic District Extension	
III-0246	House, 513 Charlotte Street	ca. 1930	Not Evaluated; Associated with the Fredericksburg Historic District Extension	
III-0247	Beth Shalom Temple	1940	Not Evaluated; Associated with the Fredericksburg Historic District	
III-0285	Apartments, 727-731 Freeman Street	ca. 1970	Not Evaluated; Associated with the Fredericksburg Historic District Extension	
III-0286	House, 726 Freeman Street	ca. 1950	Not Evaluated; Associated with the Fredericksburg Historic District Extension	
III-0287	House, 719 Freeman Street	ca. 1960	Not Evaluated; Associated with the Fredericksburg Historic District Extension	
III-0288	House, 715 Freeman Street	ca. 1960	Not Evaluated; Associated with the Fredericksburg Historic District Extension	
III-0289	House, 717 Freeman Street	ca. 1960	Not Evaluated; Associated with the Fredericksburg Historic District Extension	
III-0290	House, 716-718 Freeman Street	ca. 1950	Not Evaluated; Associated with the Fredericksburg Historic District Extension	

TABLE A-1: PREVIOUSLY RECORDED RESOURCES WITHIN 0.5 MILES OF THE ARCHITECTURAL APE

DHR Number	Property Name and Address	Date of Construction	Evaluation Status	Date of Evaluation
III-0291	House, 714 Freeman Street	ca. 1970	Not Evaluated; Associated with the Fredericksburg Historic District Extension	
III-0292	House, 712 Freeman Street	ca. 1970	Not Evaluated; Associated with the Fredericksburg Historic District Extension	
III-0293	House, 710 Freeman Street	ca. 1950	Not Evaluated; Associated with the Fredericksburg Historic District Extension	
III-0299	Scott House, 620–622 George Street	ca. 1910	Not Evaluated; Associated with the Fredericksburg Historic District Extension	
III-0300	House, 624 George Street	ca. 1920	Not Evaluated; Associated with the Fredericksburg Historic District Extension	
III-0301	Dr. Philip Cox House/Waffle House, 510 George Street	ca. 1930	Not Evaluated; Associated with the Fredericksburg Historic District Extension	
III-0302	AT & T Communications, 523 George Street	ca. 1960	Not Evaluated; Associated with the Fredericksburg Historic District Extension	
III-0303	Parker House, 529 George Street	ca. 1940	Not Evaluated; Associated with the Fredericksburg Historic District Extension	
III-0304	The Finney House, 533 George Street	ca. 1930	Not Evaluated; Associated with the Fredericksburg Historic District Extension	
III-0305	Houston House, 536 George Street	1928	Not Evaluated; Associated with the Fredericksburg Historic District Extension	
III-0307	House, 610 George Street	ca. 1990	Not Evaluated; Associated with the Fredericksburg Historic District Extension	
III-0308	House, 614 George Street	ca. 1900	Not Evaluated; Associated with the Fredericksburg Historic District Extension	
III-0309	Colbert House/Verberg House, 504 George Street	ca. 1925	Not Evaluated; Associated with the Fredericksburg Historic District Extension	
III-0310	Garner House/Janney House, 508 George Street	ca. 1925	Not Evaluated; Associated with the Fredericksburg Historic District Extension	

TABLE A-1: PREVIOUSLY RECORDED RESOURCES WITHIN 0.5 MILES OF THE ARCHITECTURAL APE

DHR Number	Property Name and Address	Date of Construction	Evaluation Status	Date of Evaluation
III-0316	Van Valzah House, 501 ½ Hanover Street	ca. 1820	Not Evaluated; Associated with the Fredericksburg Historic District Extension	
III-0317	Fleming House, Willis House, 503 Hanover Street	ca. 1895	Not Evaluated; Associated with the Fredericksburg Historic District Extension	
III-0318	Grismond House, McGee House, 505 Hanover Street	ca. 1830	Not Evaluated; Associated with the Fredericksburg Historic District Extension	
III-0319	Embrey House, 507 Hanover Street	ca. 1830	Not Evaluated; Associated with the Fredericksburg Historic District Extension	
III-0321	Leitch House, 511 Hanover Street	ca. 1950	Not Evaluated; Associated with the Fredericksburg Historic District Extension	
III-0322	Leitch House, 517 Hanover Street	ca. 1930	Not Evaluated; Associated with the Fredericksburg Historic District Extension	
III-0323	Grayson House, 519 Hanover Street	ca. 1870	Not Evaluated; Associated with the Fredericksburg Historic District Extension	
III-0324	Stewart House, 523 Hanover Street	ca. 1895	Not Evaluated; Associated with the Fredericksburg Historic District Extension	
III-0325	Perry House, 527–531 Hanover Street	ca. 1940	Not Evaluated; Associated with the Fredericksburg Historic District Extension	
III-0330	G&H Manufacturing	ca. 1990	Not Evaluated; Associated with the Fredericksburg Historic District Extension	
III-0334	House, 920 Hanover Street	ca. 1920	Not Evaluated; Associated with the Fredericksburg Historic District Extension	
III-0335	House, 916 Hanover Street	ca. 1890	Not Evaluated; Associated with the Fredericksburg Historic District Extension	
III-0336	House, 914 Hanover Street	ca. 1900	Not Evaluated; Associated with the Fredericksburg Historic District Extension	
III-0337	House, 912 Hanover Street	ca. 1945	Not Evaluated; Associated with the Fredericksburg Historic District Extension	

TABLE A-1: PREVIOUSLY RECORDED RESOURCES WITHIN 0.5 MILES OF THE ARCHITECTURAL APE

DHR Number	Property Name and Address	Date of Construction	Evaluation Status	Date of Evaluation
111-0338	House, 908-910 Hanover Street	ca. 1945	Not Evaluated; Associated with the Fredericksburg Historic District Extension	
111-0339	House, 904 Hanover Street	ca. 1935	Not Evaluated; Associated with the Fredericksburg Historic District Extension	
111-0340	House, 810 Hanover Street	ca. 1935	Not Evaluated; Associated with the Fredericksburg Historic District Extension	
111-0341	House, 806 Hanover Street	ca. 1940	Not Evaluated; Associated with the Fredericksburg Historic District Extension	
111-0342	House, 700 Hanover Street	ca. 1900	Not Evaluated; Associated with the Fredericksburg Historic District Extension	
111-0345	House, 917 Haw Street	ca. 1930	Not Evaluated; Associated with the Fredericksburg Historic District Extension	
111-0347	Office Building, 608 Jackson Street	ca. 2000	Not Evaluated; Associated with the Fredericksburg Historic District Extension	
111-0348	Apartment, 702-712 Jackson Street	ca. 1950	Not Evaluated; Associated with the Fredericksburg Historic District Extension	
111-0349	Garage/Shed, 700 Jackson Street	ca. 1940	Not Evaluated; Associated with the Fredericksburg Historic District Extension	
111-0362	Kenmore Cleaners, 730 Kenmore Avenue	ca. 1945	Not Evaluated; Associated with the Fredericksburg Historic District Extension	
111-0364	Apartments, 710 Kenmore Avenue	ca. 1930	Not Evaluated; Associated with the Fredericksburg Historic District Extension	
111-0365	House, 708 Kenmore Avenue	ca. 1820	Not Evaluated; Associated with the Fredericksburg Historic District Extension	
111-0366	House, 907 Lafayette Boulevard	ca. 1900	Not Evaluated; Associated with the Fredericksburg Historic District Extension	
111-0367	Gananger House, 909 Lafayette Boulevard	ca. 1900	Not Evaluated; Associated with the Fredericksburg Historic District Extension	

TABLE A-1: PREVIOUSLY RECORDED RESOURCES WITHIN 0.5 MILES OF THE ARCHITECTURAL APE

DHR Number	Property Name and Address	Date of Construction	Evaluation Status	Date of Evaluation
III-0368	Apartments, 915–917 Lafayette Boulevard	ca. 1900	Not Evaluated; Associated with the Fredericksburg Historic District Extension	
III-0375	House, 1000 Lafayette Boulevard	1885	Not Evaluated; Associated with the Fredericksburg Historic District Extension	
III-0377	Forest Hill Associates, 912 Lafayette Boulevard	ca. 1900	Not Evaluated; Associated with the Fredericksburg Historic District Extension	
III-0378	House, 910 Lafayette Boulevard	ca. 1925	Not Evaluated; Associated with the Fredericksburg Historic District Extension	
III-0379	Apartments, 820 Lafayette Boulevard	ca. 1900	Not Evaluated; Associated with the Fredericksburg Historic District Extension	
III-0380	House, 819 Lafayette Boulevard	ca. 1900	Not Evaluated; Associated with the Fredericksburg Historic District Extension	
III-0381	House, 906 Lafayette Boulevard	ca. 1925	Not Evaluated; Associated with the Fredericksburg Historic District Extension	
III-0382	7–11 Convenience Store, 905 Lafayette Boulevard	ca. 2000	Not Evaluated; Associated with the Fredericksburg Historic District Extension	
III-0383	House, 902 Lafayette Boulevard	ca. 1915	Not Evaluated; Associated with the Fredericksburg Historic District Extension	
III-0384	House, 900 Lafayette Boulevard	ca. 1915	Not Evaluated; Associated with the Fredericksburg Historic District Extension	
III-0385	House, 826 Lafayette Boulevard	ca. 1900	Not Evaluated; Associated with the Fredericksburg Historic District Extension	
III-0386	House, 824 Lafayette Boulevard	ca. 1905	Not Evaluated; Associated with the Fredericksburg Historic District Extension	
III-0387	Salvation Army (Church), 823 Lafayette Boulevard	ca. 1920	Not Evaluated; Associated with the Fredericksburg Historic District Extension	
III-0388	House, 822 Lafayette Boulevard	ca. 1920	Not Evaluated; Associated with the Fredericksburg Historic District Extension	

TABLE A-1: PREVIOUSLY RECORDED RESOURCES WITHIN 0.5 MILES OF THE ARCHITECTURAL APE

DHR Number	Property Name and Address	Date of Construction	Evaluation Status	Date of Evaluation
III-0389	Apartments, 818 Lafayette Boulevard	ca. 1900	Not Evaluated; Associated with the Fredericksburg Historic District Extension	
III-0390	Laundromat, 817 Lafayette Boulevard	ca. 1965	Not Evaluated; Associated with the Fredericksburg Historic District Extension	
III-0391	House, 816 Lafayette Boulevard	ca. 1900	Not Evaluated; Associated with the Fredericksburg Historic District Extension	
III-0392	Commercial Building, 815 Lafayette Boulevard	ca. 1935	Not Evaluated; Associated with the Fredericksburg Historic District Extension	
III-0393	House, 812 Lafayette Boulevard	ca. 1900	Not Evaluated; Associated with the Fredericksburg Historic District Extension	
III-0394	House, 814 Lafayette Boulevard	ca. 1900	Not Evaluated; Associated with the Fredericksburg Historic District Extension	
III-0395	House, 810 Lafayette Boulevard	ca. 1880	Not Evaluated; Associated with the Fredericksburg Historic District Extension	
III-0396	House, 808 Lafayette Boulevard	ca. 1910	Not Evaluated; Associated with the Fredericksburg Historic District Extension	
III-0397	House, 806 Lafayette Boulevard	ca. 1910	Not Evaluated; Associated with the Fredericksburg Historic District Extension	
III-0398	House, 805-813 Lafayette Boulevard	ca. 1960	Not Evaluated; Associated with the Fredericksburg Historic District Extension	
III-0399	House, 803 Lafayette Boulevard	ca. 1920	Not Evaluated; Associated with the Fredericksburg Historic District Extension	
III-0400	House, 802 Lafayette Boulevard	ca. 1880	Not Evaluated; Associated with the Fredericksburg Historic District Extension	
III-0401	Washington's Restaurant, 801 Lafayette Boulevard	ca. 1910	Not Evaluated; Associated with the Fredericksburg Historic District Extension	
III-0402	Commercial Building, 714 Lafayette Boulevard	ca. 1990	Not Evaluated; Associated with the Fredericksburg Historic District Extension	

TABLE A-1: PREVIOUSLY RECORDED RESOURCES WITHIN 0.5 MILES OF THE ARCHITECTURAL APE

DHR Number	Property Name and Address	Date of Construction	Evaluation Status	Date of Evaluation
III-0403	House, 710 Lafayette Boulevard	ca. 1915	Not Evaluated; Associated with the Fredericksburg Historic District Extension	
III-0404	Foster's Row, 706 Lafayette Boulevard	ca. 1915	Not Evaluated; Associated with the Fredericksburg Historic District Extension	
III-0405	Foster's Row, 704 Lafayette Boulevard	ca. 1915	Not Evaluated; Associated with the Fredericksburg Historic District Extension	
III-0406	Foster's Row, 702 Lafayette Boulevard	ca. 1915	Not Evaluated; Associated with the Fredericksburg Historic District Extension	
III-0407	Mr. Dee's Restaurant, 701 Lafayette Boulevard	ca. 1965	Not Evaluated; Associated with the Fredericksburg Historic District Extension	
III-0408	House, 700 Lafayette Boulevard	ca. 1915	Not Evaluated; Associated with the Fredericksburg Historic District Extension	
III-0409	Jones House, 562 Lafayette Boulevard	ca. 1905	Not Evaluated; Associated with the Fredericksburg Historic District Extension	
III-0410	House, 558 Lafayette Boulevard	ca. 1905	Not Evaluated; Associated with the Fredericksburg Historic District Extension	
III-0411	House, 557 Lafayette Boulevard	ca. 1935	Not Evaluated; Associated with the Fredericksburg Historic District Extension	
III-0412	House, 556 Lafayette Boulevard	ca. 1905	Not Evaluated; Associated with the Fredericksburg Historic District Extension	
III-0413	House, 555 Lafayette Boulevard	ca. 1890	Not Evaluated; Associated with the Fredericksburg Historic District Extension	
III-0414	House, 554 Lafayette Boulevard	ca. 1905	Not Evaluated; Associated with the Fredericksburg Historic District Extension	
III-0415	House, 553 Lafayette Boulevard	ca. 1900	Not Evaluated; Associated with the Fredericksburg Historic District Extension	
III-0416	House, 626 Lafayette Boulevard	ca. 1900	Not Evaluated; Associated with the Fredericksburg Historic District Extension	

TABLE A-1: PREVIOUSLY RECORDED RESOURCES WITHIN 0.5 MILES OF THE ARCHITECTURAL APE

DHR Number	Property Name and Address	Date of Construction	Evaluation Status	Date of Evaluation
III-0417	Buddy's Auto Sales, 623 Lafayette Boulevard	ca. 1970	Not Evaluated; Associated with the Fredericksburg Historic District Extension	
III-0418	House/Commercial Building, 621 Lafayette Boulevard	ca. 1910	Not Evaluated; Associated with the Fredericksburg Historic District Extension	
III-0419	Gene's Amoco, 620 Lafayette Boulevard	ca. 1935	Not Evaluated; Associated with the Fredericksburg Historic District Extension	
III-0420	House, 619 Lafayette Boulevard	ca. 1910	Not Evaluated; Associated with the Fredericksburg Historic District Extension	
III-0422	Lafayette Tire Center, 614 Lafayette Boulevard	ca. 1935	Not Evaluated; Associated with the Fredericksburg Historic District Extension	
III-0423	House, 615 Lafayette Boulevard	ca. 1910	Not Evaluated; Associated with the Fredericksburg Historic District Extension	
III-0424	House, 613 Lafayette Boulevard	ca. 1910	Not Evaluated; Associated with the Fredericksburg Historic District Extension	
III-0425	Empire Monument Works, 612 Lafayette Boulevard	ca. 2000	Not Evaluated; Associated with the Fredericksburg Historic District Extension	
III-0426	Roxbury Mills, Inc., 601 Lafayette Boulevard	ca. 1940	Not Evaluated; Associated with the Fredericksburg Historic District Extension	
III-0427	Axles, Inc./Garage, 600 Lafayette Boulevard	ca. 1955	Not Evaluated; Associated with the Fredericksburg Historic District Extension	
III-0428	House, 728 Lee Avenue	ca. 1910	Not Evaluated; Associated with the Fredericksburg Historic District Extension	
III-0429	House, 726 Lee Avenue	ca. 1930	Not Evaluated; Associated with the Fredericksburg Historic District Extension	
III-0430	House, 725 Lee Avenue	ca. 1925	Not Evaluated; Associated with the Fredericksburg Historic District Extension	
III-0431	Syndicate House, 724 Lee Avenue	ca. 1892	Not Evaluated; Associated with the Fredericksburg Historic District Extension	

TABLE A-1: PREVIOUSLY RECORDED RESOURCES WITHIN 0.5 MILES OF THE ARCHITECTURAL APE

DHR Number	Property Name and Address	Date of Construction	Evaluation Status	Date of Evaluation
III-0432	House, 722 Lee Avenue	ca. 1925	Not Evaluated; Associated with the Fredericksburg Historic District Extension	
III-0433	House, 720 Lee Avenue	ca. 1915	Not Evaluated; Associated with the Fredericksburg Historic District Extension	
III-0434	House, 719 Lee Avenue	ca. 1970	Not Evaluated; Associated with the Fredericksburg Historic District Extension	
III-0435	House, 718 Lee Avenue	ca. 1920	Not Evaluated; Associated with the Fredericksburg Historic District Extension	
III-0436	House, 717 Lee Avenue	ca. 1915	Not Evaluated; Associated with the Fredericksburg Historic District Extension	
III-0437	House, 716 Lee Avenue	ca. 1915	Not Evaluated; Associated with the Fredericksburg Historic District Extension	
III-0438	House, 715 Lee Avenue	ca. 1915	Not Evaluated; Associated with the Fredericksburg Historic District Extension	
III-0439	House, 714 Lee Avenue	ca. 1915	Not Evaluated; Associated with the Fredericksburg Historic District Extension	
III-0440	House, 713 Lee Avenue	ca. 1915	Not Evaluated; Associated with the Fredericksburg Historic District Extension	
III-0441	House, 712 Lee Avenue	ca. 1915	Not Evaluated; Associated with the Fredericksburg Historic District Extension	
III-0442	House, 711 Lee Avenue	ca. 1915	Not Evaluated; Associated with the Fredericksburg Historic District Extension	
III-0443	House, 710 Lee Avenue	ca. 1917	Not Evaluated; Associated with the Fredericksburg Historic District Extension	
III-0444	House, 709 Lee Avenue	ca. 1915	Not Evaluated; Associated with the Fredericksburg Historic District Extension	
III-0445	House, 707 Lee Avenue	ca. 1905	Not Evaluated; Associated with the Fredericksburg Historic District Extension	

TABLE A-1: PREVIOUSLY RECORDED RESOURCES WITHIN 0.5 MILES OF THE ARCHITECTURAL APE

DHR Number	Property Name and Address	Date of Construction	Evaluation Status	Date of Evaluation
III-0446	House, 706 Lee Avenue	ca. 1905	Not Evaluated; Associated with the Fredericksburg Historic District Extension	
III-0447	House, 705 Lee Avenue	ca. 1905	Not Evaluated; Associated with the Fredericksburg Historic District Extension	
III-0448	House, 704 Lee Avenue	ca. 1925	Not Evaluated; Associated with the Fredericksburg Historic District Extension	
III-0449	House, 702 Lee Avenue	ca. 1910	Not Evaluated; Associated with the Fredericksburg Historic District Extension	
III-0450	House, 701 Lee Avenue	ca. 1905	Not Evaluated; Associated with the Fredericksburg Historic District Extension	
III-0451	House, 700 Lee Avenue	ca. 1910	Not Evaluated; Associated with the Fredericksburg Historic District Extension	
III-0452	House, 727 Littlepage Street	ca. 1980	Not Evaluated; Associated with the Fredericksburg Historic District Extension	
III-0462	Hopkins-Brown House, 904 Liberty Street	ca. 1900	Not Evaluated; Associated with the Fredericksburg Historic District Extension	
III-0463	Wagon Yard in Liberty Town, 915 Liberty Street	ca. 1920	Not Evaluated; Associated with the Fredericksburg Historic District Extension	
III-0464	Trash and Treasures, 917 Liberty Street	ca. 1870	Not Evaluated; Associated with the Fredericksburg Historic District Extension	
III-0466	Sub Shop, 714 Littlepage Street	ca. 1907	Not Evaluated; Associated with the Fredericksburg Historic District Extension	
III-0467	Warehouse, 708-712 Littlepage Street	ca. 1939	Not Evaluated; Associated with the Fredericksburg Historic District Extension	
III-0468	House, 709 Littlepage Street	ca. 1934	Not Evaluated; Associated with the Fredericksburg Historic District Extension	
III-0469	House, 706 Littlepage Street	ca. 1927	Not Evaluated; Associated with the Fredericksburg Historic District Extension	

TABLE A-1: PREVIOUSLY RECORDED RESOURCES WITHIN 0.5 MILES OF THE ARCHITECTURAL APE

DHR Number	Property Name and Address	Date of Construction	Evaluation Status	Date of Evaluation
III-0470	House, 703 Littlepage Street	ca. 1970	Not Evaluated; Associated with the Fredericksburg Historic District Extension	
III-0471	House, 701 Littlepage Street	ca. 1955	Not Evaluated; Associated with the Fredericksburg Historic District Extension	
III-0473	House, 608 Littlepage Street/902 Mercer	ca. 1900	Not Evaluated; Associated with the Fredericksburg Historic District Extension	
III-0474	House, 606 Littlepage Street	ca. 1935	Not Evaluated; Associated with the Fredericksburg Historic District Extension	
III-0486	House, 918 Mercer Street	ca. 1892	Not Evaluated; Associated with the Fredericksburg Historic District Extension	
III-0487	House, 916 Mercer Street	ca. 1892	Not Evaluated; Associated with the Fredericksburg Historic District Extension	
III-0488	House, 912-914 Mercer Street	ca. 1927	Not Evaluated; Associated with the Fredericksburg Historic District Extension	
III-0489	House, 913 Mercer Street	ca. 1970	Not Evaluated; Associated with the Fredericksburg Historic District Extension	
III-0490	House, 908 Mercer Street	ca. 1927	Not Evaluated; Associated with the Fredericksburg Historic District Extension	
III-0491	House, 906 Mercer Street	ca. 1927	Not Evaluated; Associated with the Fredericksburg Historic District Extension	
III-0492	House, 904 Mercer Street	ca. 1940	Not Evaluated; Associated with the Fredericksburg Historic District Extension	
III-0493	House, 820 Mercer Street/607 Littlepage Street	ca. 1925	Not Evaluated; Associated with the Fredericksburg Historic District Extension	
III-0494	House, 814 Mercer Street	ca. 1930	Not Evaluated; Associated with the Fredericksburg Historic District Extension	
III-0495	House, 812 Mercer Street	ca. 1925	Not Evaluated; Associated with the Fredericksburg Historic District Extension	

TABLE A-1: PREVIOUSLY RECORDED RESOURCES WITHIN 0.5 MILES OF THE ARCHITECTURAL APE

DHR Number	Property Name and Address	Date of Construction	Evaluation Status	Date of Evaluation
111-0496	House, 809 Mercer Street	ca. 1910	Not Evaluated; Associated with the Fredericksburg Historic District Extension	
111-0497	House, 808 Mercer Street	ca. 1925	Not Evaluated; Associated with the Fredericksburg Historic District Extension	
111-0498	House, 806 Mercer Street	ca. 1925	Not Evaluated; Associated with the Fredericksburg Historic District Extension	
111-0499	House, 805 Mercer Street	ca. 1910	Not Evaluated; Associated with the Fredericksburg Historic District Extension	
111-0500	House, 804 Mercer Street	ca. 1925	Not Evaluated; Associated with the Fredericksburg Historic District Extension	
111-0501	House, 803 Mercer Street	ca. 1925	Not Evaluated; Associated with the Fredericksburg Historic District Extension	
111-0502	House, 802 Mercer Street	ca. 1925	Not Evaluated; Associated with the Fredericksburg Historic District Extension	
111-0503	House, 801-801 ½ Mercer Street	ca. 1910	Not Evaluated; Associated with the Fredericksburg Historic District Extension	
111-0504	House, 800 Mercer Street	ca. 1930	Not Evaluated; Associated with the Fredericksburg Historic District Extension	
111-0511	Heflin Apartments, 700-702 Prince Edward Street	1925	Not Evaluated; Associated with the Fredericksburg Historic District	
111-0512	House, 704 Prince Edward Street	ca. 1850	Not Evaluated; Associated with the Fredericksburg Historic District	
111-0513	The Parsonage (Rectory), 706 Prince Edward Street	1899	Not Evaluated; Associated with the Fredericksburg Historic District	
111-0514	Pentecostal Church, Old Trinity Church, 708 Prince Edward Street	1881	Not Evaluated; Associated with the Fredericksburg Historic District	
111-0515	Warner (Kolakowski) House, 804 Prince Edward Street	1926	Not Evaluated; Associated with the Fredericksburg Historic District	

TABLE A-1: PREVIOUSLY RECORDED RESOURCES WITHIN 0.5 MILES OF THE ARCHITECTURAL APE

DHR Number	Property Name and Address	Date of Construction	Evaluation Status	Date of Evaluation
111-0516	Wallace (Graves) House, 808 Prince Edward Street	1928	Not Evaluated; Associated with the Fredericksburg Historic District	
111-0525	Heath House, 508 Sheppard Street	ca. 1910	Not Evaluated; Associated with the Fredericksburg Historic District Extension	
111-0526	Holler House, 510 Sheppard Street	ca. 1930	Not Evaluated; Associated with the Fredericksburg Historic District Extension	
111-0527	Ferguson House, 516 Sheppard Street	ca. 1910	Not Evaluated; Associated with the Fredericksburg Historic District Extension	
111-0528	Curtis-Landrum House, 600 Sheppard Street	ca. 1910	Not Evaluated; Associated with the Fredericksburg Historic District Extension	
111-0529	Pitts House, 602 Sheppard Street	ca. 1930	Not Evaluated; Associated with the Fredericksburg Historic District Extension	
111-0530	George House, 604 Sheppard Street	ca. 1910	Not Evaluated; Associated with the Fredericksburg Historic District Extension	
111-0531	Brooks House, 608 Sheppard Street	ca. 1910	Not Evaluated; Associated with the Fredericksburg Historic District Extension	
111-0532	English House, 610 Sheppard Street	ca. 1910	Not Evaluated; Associated with the Fredericksburg Historic District Extension	
111-0533	Shelton House, 612 Sheppard Street	ca. 1910	Not Evaluated; Associated with the Fredericksburg Historic District Extension	
111-0534	Sullivan House, 614 Sheppard Street	ca. 1910	Not Evaluated; Associated with the Fredericksburg Historic District Extension	
111-0535	Keen House, 616 Sheppard Street	ca. 1910	Not Evaluated; Associated with the Fredericksburg Historic District Extension	
111-0536	House, 618 Sheppard Street	ca. 1910	Not Evaluated; Associated with the Fredericksburg Historic District Extension	

TABLE A-1: PREVIOUSLY RECORDED RESOURCES WITHIN 0.5 MILES OF THE ARCHITECTURAL APE

DHR Number	Property Name and Address	Date of Construction	Evaluation Status	Date of Evaluation
111-0537	Smith House, 704 Sheppard Street	Pre 1912	Not Evaluated; Associated with the Fredericksburg Historic District Extension	
111-0538	House, 515 Sheppard Street	ca. 1970	Not Evaluated; Associated with the Fredericksburg Historic District Extension	
111-0548	House, 612 George Street	ca. 1900	Not Evaluated; Associated with the Fredericksburg Historic District Extension	
111-0549	House, 604 George Street	ca. 1885	Not Evaluated; Associated with the Fredericksburg Historic District Extension	
111-0550	House, 602 George Street	ca. 1885	Not Evaluated; Associated with the Fredericksburg Historic District Extension	
111-0551	House, 600 George Street	ca. 1940	Not Evaluated; Associated with the Fredericksburg Historic District Extension	
111-0552	House, 619 Spottswood Street	ca. 1920	Not Evaluated; Associated with the Fredericksburg Historic District Extension	
111-0553	House, 617 Spottswood Street	ca. 1920	Not Evaluated; Associated with the Fredericksburg Historic District Extension	
111-0554	House, 616 Spottswood Street	ca. 1910	Not Evaluated; Associated with the Fredericksburg Historic District Extension	
111-0555	House, 615 Spottswood Street	ca. 1910	Not Evaluated; Associated with the Fredericksburg Historic District Extension	
111-0556	House, 614 Spottswood Street	ca. 1930	Not Evaluated; Associated with the Fredericksburg Historic District Extension	
111-0557	House, 613 Spottswood Street	ca. 1915	Not Evaluated; Associated with the Fredericksburg Historic District Extension	
111-0558	House, 612 Spottswood Street	ca. 1900	Not Evaluated; Associated with the Fredericksburg Historic District Extension	
111-0559	House, 611 Spottswood Street	ca. 1920	Not Evaluated; Associated with the Fredericksburg Historic District Extension	

TABLE A-1: PREVIOUSLY RECORDED RESOURCES WITHIN 0.5 MILES OF THE ARCHITECTURAL APE

DHR Number	Property Name and Address	Date of Construction	Evaluation Status	Date of Evaluation
111-0560	House, 610 Spottswood Street	ca. 1945	Not Evaluated; Associated with the Fredericksburg Historic District Extension	
111-0561	House, 609 Spottswood Street	ca. 1910	Not Evaluated; Associated with the Fredericksburg Historic District Extension	
111-0562	House, 608 Spottswood Street	ca. 1925	Not Evaluated; Associated with the Fredericksburg Historic District Extension	
111-0563	House, 607 Spottswood Street	ca. 1910	Not Evaluated; Associated with the Fredericksburg Historic District Extension	
111-0564	House, 605 Spottswood Street	ca. 1910	Not Evaluated; Associated with the Fredericksburg Historic District Extension	
111-0565	House, 603 Spottswood Street	ca. 1920	Not Evaluated; Associated with the Fredericksburg Historic District Extension	
111-0566	House, 602 Spottswood Street	ca. 1925	Not Evaluated; Associated with the Fredericksburg Historic District Extension	
111-0567	House, 601 Spottswood Street	ca. 1880	Not Evaluated; Associated with the Fredericksburg Historic District Extension	
111-0568	House, 600 Spottswood Street	ca. 1970	Not Evaluated; Associated with the Fredericksburg Historic District Extension	
111-0569	House, 511 Spottswood Street	ca. 1890	Not Evaluated; Associated with the Fredericksburg Historic District Extension	
111-0570	House, 510 Spottswood Street	ca. 1900	Not Evaluated; Associated with the Fredericksburg Historic District Extension	
111-0571	House, 509 Spottswood Street	ca. 1910	Not Evaluated; Associated with the Fredericksburg Historic District Extension	
111-0572	House, 507 Spottswood Street	ca. 1890	Not Evaluated; Associated with the Fredericksburg Historic District Extension	
111-0573	House, 506 Spottswood Street	ca. 1880	Not Evaluated; Associated with the Fredericksburg Historic District Extension	

TABLE A-1: PREVIOUSLY RECORDED RESOURCES WITHIN 0.5 MILES OF THE ARCHITECTURAL APE

DHR Number	Property Name and Address	Date of Construction	Evaluation Status	Date of Evaluation
111-0576	O'Neal Mercer House, 313 Tyler Street	ca. 1978	Not Evaluated	
111-0577	Grant House, 319 Tyler Street	1926	Not Evaluated	
111-0578	White House, 327 Tyler Street	1917	Not Evaluated	
111-0579	Chambers House, 335 Tyler Street	1907	Not Evaluated	
111-0587	Duplex, 819 Weedon Street	ca. 1940	Not Evaluated; Associated with the Fredericksburg Historic District Extension	
111-0588	House, 818 Weedon Street	ca. 1912	Not Evaluated; Associated with the Fredericksburg Historic District Extension	
111-0589	House, 817 Weedon Street	ca. 1905	Not Evaluated; Associated with the Fredericksburg Historic District Extension	
111-0590	House, 816 Weedon Street	ca. 1927	Not Evaluated; Associated with the Fredericksburg Historic District Extension	
111-0591	House, 815 Weedon Street	ca. 1912	Not Evaluated; Associated with the Fredericksburg Historic District Extension	
111-0592	House, 814 Weedon Street	ca. 1919	Not Evaluated; Associated with the Fredericksburg Historic District Extension	
111-0593	House, 813 Weedon Street	ca. 1920	Not Evaluated; Associated with the Fredericksburg Historic District Extension	
111-0594	House, 812 Weedon Street	ca. 1912	Not Evaluated; Associated with the Fredericksburg Historic District Extension	
111-0595	House, 811 Weedon Street	ca. 1927	Not Evaluated; Associated with the Fredericksburg Historic District Extension	
111-0596	House, 810 Weedon Street	ca. 1912	Not Evaluated; Associated with the Fredericksburg Historic District Extension	
111-0597	House, 809 Weedon Street	ca. 1898	Not Evaluated; Associated with the Fredericksburg Historic District Extension	
111-0598	House, 808 Weedon Street	ca. 1912	Not Evaluated; Associated with the Fredericksburg Historic District Extension	

TABLE A-1: PREVIOUSLY RECORDED RESOURCES WITHIN 0.5 MILES OF THE ARCHITECTURAL APE

DHR Number	Property Name and Address	Date of Construction	Evaluation Status	Date of Evaluation
111-0599	House, 807 Weedon Street	ca. 1902	Not Evaluated; Associated with the Fredericksburg Historic District Extension	
111-0600	House, 806 Weedon Street	ca. 1912	Not Evaluated; Associated with the Fredericksburg Historic District Extension	
111-0601	House, 805 Weedon Street	ca. 1919	Not Evaluated; Associated with the Fredericksburg Historic District Extension	
111-0602	House, 711 Weedon Street	ca. 1897	Not Evaluated; Associated with the Fredericksburg Historic District Extension	
111-0603	House, 709 Weedon Street	ca. 1898	Not Evaluated; Associated with the Fredericksburg Historic District Extension	
111-0604	House, 707 Weedon Street	ca. 1898	Not Evaluated; Associated with the Fredericksburg Historic District Extension	
111-0605	House, 613 Weedon Street	ca. 1960	Not Evaluated; Associated with the Fredericksburg Historic District Extension	
111-0606	House, 605 Weedon Street	ca. 1955	Not Evaluated; Associated with the Fredericksburg Historic District Extension	
111-0607	House, 601 Weedon Street	ca. 1955	Not Evaluated; Associated with the Fredericksburg Historic District Extension	
111-0608	House, 515 Weedon Street	ca. 1960	Not Evaluated; Associated with the Fredericksburg Historic District Extension	
111-0609	House, 511 Weedon Street	ca. 1960	Not Evaluated; Associated with the Fredericksburg Historic District Extension	
111-0610	House, 509 Weedon Street	ca. 1960	Not Evaluated; Associated with the Fredericksburg Historic District Extension	
111-0611	House, 507 Weedon Street	ca. 1960	Not Evaluated; Associated with the Fredericksburg Historic District Extension	
111-0612	House, 505 Weedon Street	ca. 1950	Not Evaluated; Associated with the Fredericksburg Historic District Extension	

TABLE A-1: PREVIOUSLY RECORDED RESOURCES WITHIN 0.5 MILES OF THE ARCHITECTURAL APE

DHR Number	Property Name and Address	Date of Construction	Evaluation Status	Date of Evaluation
111-0613	Multiple Dwelling, 539-47 Willis Street	ca. 1970	Not Evaluated; Associated with the Fredericksburg Historic District Extension	
111-0614	Mills House, 538 Willis Street	1956	Not Evaluated	
111-0616	House, 535 Willis Street	ca. 1927	Not Evaluated; Associated with the Fredericksburg Historic District Extension	
111-0617	House, 533 Willis Street	ca. 1919	Not Evaluated; Associated with the Fredericksburg Historic District Extension	
111-0618	Yurgel House, 532 Willis Street	1906	Not Evaluated; Associated with the Fredericksburg Historic District Extension	
111-0619	House, 531 Willis Street	ca. 1927	Not Evaluated; Associated with the Fredericksburg Historic District Extension	
111-0620	House, 529 Willis Street	ca. 1925	Not Evaluated; Associated with the Fredericksburg Historic District Extension	
111-0622	House, 525 Willis Street	ca. 1919	Not Evaluated; Associated with the Fredericksburg Historic District Extension	
111-0623	Driscoll House, 524 Willis Street	1953	Not Evaluated; Associated with the Fredericksburg Historic District Extension	
111-0625	House, 521 Willis Street	ca. 1904	Not Evaluated; Associated with the Fredericksburg Historic District Extension	
111-0626	Walton House, 520 Willis Street	1937	Not Evaluated; Associated with the Fredericksburg Historic District Extension	
111-0627	House, 519 ½ Willis Street	ca. 1925	Not Evaluated; Associated with the Fredericksburg Historic District Extension	
111-0628	House, 519 Willis Street	ca. 1925	Not Evaluated; Associated with the Fredericksburg Historic District Extension	
111-0630	House, 517 Willis Street	ca. 1902	Not Evaluated; Associated with the Fredericksburg Historic District Extension	

TABLE A-1: PREVIOUSLY RECORDED RESOURCES WITHIN 0.5 MILES OF THE ARCHITECTURAL APE

DHR Number	Property Name and Address	Date of Construction	Evaluation Status	Date of Evaluation
111-0632	House, 515 ½ Willis Street	ca. 1902	Not Evaluated; Associated with the Fredericksburg Historic District Extension	
111-0633	House, 515 Willis Street	ca. 1912	Not Evaluated; Associated with the Fredericksburg Historic District Extension	
111-0634	Mason House, 514 Willis Street	1881	Not Evaluated	
111-0635	House, 513 Willis Street	ca. 1907	Not Evaluated; Associated with the Fredericksburg Historic District Extension	
111-0636	Shelton House, 512 Willis Street	ca. 1890	Not Evaluated; Associated with the Fair Grounds Historic District	
111-0637	House, 511 Willis Street	ca. 1915	Not Evaluated; Associated with the Fredericksburg Historic District Extension	
111-0639	Kline House, 508 Willis Street	ca. 1891	Not Evaluated; Associated with the Fair Grounds Historic District	
111-0640	House, 507 Willis Street	ca. 1919	Not Evaluated; Associated with the Fredericksburg Historic District Extension	
111-0641	Heflin House, 504 Willis Street	1927	Not Evaluated; Associated with the Fair Grounds Historic District	
111-0642	House, 404 Willis Street	ca. 1945	Not Evaluated; Associated with the Fredericksburg Historic District Extension	
111-0643	House, 401 Willis Street	ca. 1995	Not Evaluated; Associated with the Fredericksburg Historic District Extension	
111-0644	House, 907 Wolfe Street	ca. 1925	Not Evaluated; Associated with the Fredericksburg Historic District Extension	
111-0645	House, 905 Wolfe Street	ca. 1925	Not Evaluated; Associated with the Fredericksburg Historic District Extension	
111-0646	House, 904 Wolfe Street	ca. 1925	Not Evaluated; Associated with the Fredericksburg Historic District Extension	

TABLE A-1: PREVIOUSLY RECORDED RESOURCES WITHIN 0.5 MILES OF THE ARCHITECTURAL APE

DHR Number	Property Name and Address	Date of Construction	Evaluation Status	Date of Evaluation
111-0647	House, 903 Wolfe Street	ca. 1925	Not Evaluated; Associated with the Fredericksburg Historic District Extension	
111-0648	House, 902 Wolfe Street	ca. 1925	Not Evaluated; Associated with the Fredericksburg Historic District Extension	
111-0649	House, 901 Wolfe Street	ca. 1925	Not Evaluated; Associated with the Fredericksburg Historic District Extension	
111-0650	House, 900 Wolfe Street	ca. 1930	Not Evaluated; Associated with the Fredericksburg Historic District Extension	
111-0651	House, 819 Wolfe Street	ca. 1930	Not Evaluated; Associated with the Fredericksburg Historic District Extension	
111-0652	House, 818 Wolfe Street	ca. 1935	Not Evaluated; Associated with the Fredericksburg Historic District Extension	
111-0653	House, 817 Wolfe Street	ca. 1930	Not Evaluated; Associated with the Fredericksburg Historic District Extension	
111-0654	House, 816 Wolfe Street	ca. 1935	Not Evaluated; Associated with the Fredericksburg Historic District Extension	
111-0655	Rainbow's Beginning, House, 815 Wolfe Street	ca. 1930	Not Evaluated; Associated with the Fredericksburg Historic District Extension	
111-0656	House, 814 Wolfe Street	ca. 1935	Not Evaluated; Associated with the Fredericksburg Historic District Extension	
111-0657	House, 813 Wolfe Street	ca. 1930	Not Evaluated; Associated with the Fredericksburg Historic District Extension	
111-0658	House, 812 Wolfe Street	ca. 1935	Not Evaluated; Associated with the Fredericksburg Historic District Extension	
111-0659	House, 811 Wolfe Street	ca. 1930	Not Evaluated; Associated with the Fredericksburg Historic District Extension	
111-0660	House, 810 Wolfe Street	ca. 1935	Not Evaluated; Associated with the Fredericksburg Historic District Extension	

TABLE A-1: PREVIOUSLY RECORDED RESOURCES WITHIN 0.5 MILES OF THE ARCHITECTURAL APE

DHR Number	Property Name and Address	Date of Construction	Evaluation Status	Date of Evaluation
111-0661	House, 809 Wolfe Street	ca. 1930	Not Evaluated; Associated with the Fredericksburg Historic District Extension	
111-0662	House, 808 Wolfe Street	ca. 1935	Not Evaluated; Associated with the Fredericksburg Historic District Extension	
111-0663	House, 807 Wolfe Street	ca. 1930	Not Evaluated; Associated with the Fredericksburg Historic District Extension	
111-0664	House, 806 Wolfe Street	ca. 1935	Not Evaluated; Associated with the Fredericksburg Historic District Extension	
111-0665	House, 805 Wolfe Street	ca. 1930	Not Evaluated; Associated with the Fredericksburg Historic District Extension	
111-0666	House, 804 Wolfe Street	ca. 1940	Not Evaluated; Associated with the Fredericksburg Historic District Extension	
111-0667	House, 803 Wolfe Street	ca. 1930	Not Evaluated; Associated with the Fredericksburg Historic District Extension	
111-0668	House, 802 Wolfe Street	ca. 1940	Not Evaluated; Associated with the Fredericksburg Historic District Extension	
111-0669	House, 801 Wolfe Street	ca. 1930	Not Evaluated; Associated with the Fredericksburg Historic District Extension	
111-0670	House, 800 Wolfe Street	ca. 1940	Not Evaluated; Associated with the Fredericksburg Historic District Extension	
111-0671	House, 627 Wolfe Street	ca. 1905	Not Evaluated; Associated with the Fredericksburg Historic District Extension	
111-0673	House, 625 Wolfe Street	ca. 1890	Not Evaluated; Associated with the Fredericksburg Historic District Extension	
111-0674	House, 624 Wolfe Street	ca. 1945	Not Evaluated; Associated with the Fredericksburg Historic District Extension	
111-0675	House, 623 Wolfe Street	ca. 1890	Not Evaluated; Associated with the Fredericksburg Historic District Extension	

TABLE A-1: PREVIOUSLY RECORDED RESOURCES WITHIN 0.5 MILES OF THE ARCHITECTURAL APE

DHR Number	Property Name and Address	Date of Construction	Evaluation Status	Date of Evaluation
111-0676	House, 622 Wolfe Street	ca. 1890	Not Evaluated; Associated with the Fredericksburg Historic District Extension	
111-0677	House, 621 Wolfe Street	ca. 1890	Not Evaluated; Associated with the Fredericksburg Historic District Extension	
111-0678	House, 620 Wolfe Street	ca. 1900	Not Evaluated; Associated with the Fredericksburg Historic District Extension	
111-0679	House, 619 Wolfe Street	Pre 1907	Not Evaluated; Associated with the Fredericksburg Historic District Extension	
111-0680	House, 618 Wolfe Street	ca. 1920	Not Evaluated; Associated with the Fredericksburg Historic District Extension	
111-0682	House, 616 Wolfe Street	ca. 1900	Not Evaluated; Associated with the Fredericksburg Historic District Extension	
111-0683	Commercial Building, 614 Wolfe Street	ca. 1955	Not Evaluated; Associated with the Fredericksburg Historic District Extension	
111-0684	Commercial Building, 612 Wolfe Street	ca. 1955	Not Evaluated; Associated with the Fredericksburg Historic District Extension	
111-0686	Commercial/Agricultural Building, 606 Wolfe Street	ca. 1945	Not Evaluated; Associated with the Fredericksburg Historic District Extension	
111-0687	Commercial/Agricultural Building, 600 Wolfe Street	ca. 1945	Not Evaluated; Associated with the Fredericksburg Historic District Extension	
111-0688	Hazel Run Trestle (Narrow Gauge Trestle)	1869	Not Evaluated	
111-5006	Walker-Grant High School, Fredericksburg Colored School	ca. 1935	Not Evaluated; Associated with the Fredericksburg Historic District Extension	
111-5012	Gravatt House (McCalley), 108 Charlotte Street	1846	Not Evaluated; Associated with the Fredericksburg Historic District	
111-5014	Old Tenement/Tayloe House, 712 Sophia Street	ca. 1780	No Longer Extant	
111-5015	Ingleside, 511-515 Sophia Street	ca. 1770	No Longer Extant	

TABLE A-1: PREVIOUSLY RECORDED RESOURCES WITHIN 0.5 MILES OF THE ARCHITECTURAL APE

DHR Number	Property Name and Address	Date of Construction	Evaluation Status	Date of Evaluation
111-5016	Brewery, NE corner Sophia/Princess Elizabeth Street	1764	No Longer Extant	
111-5017	Old Bakery/Wroten House, 506 Main Street	Unknown	No Longer Extant	
111-5020	Alexander House, 704 Caroline Street	1841	No Longer Extant	
111-5021	Wallace-Scott Building, 925-929 Caroline Street	1842	Not Evaluated; Associated with the Fredericksburg Historic District	
111-5025	Citizens Hall, 708 Princess Anne Street	1851	Not Evaluated	
111-5026	James Monroe House, 515 Princess Anne Street	Unknown	Not Evaluated; Associated with the Fredericksburg Historic District	
111-5028	McPherson Charity School, 211 Hanover Street	ca. 1796	Not Evaluated	
111-5116	House, 805 Littlepage Street	ca. 1840	Not Evaluated; Associated with the Fredericksburg Historic District Extension	
111-5117	House, 807 Littlepage Street	ca. 1935	Not Evaluated; Associated with the Fredericksburg Historic District Extension	
111-5118	House, 909 Littlepage Street	ca. 1960	Not Evaluated; Associated with the Fredericksburg Historic District Extension	
111-5152	House, 800 Brompton Street	ca. 1935	Not Evaluated; Associated with the Fredericksburg Historic District Extension	
111-5153	House, 801 Brompton Street	ca. 1935	Not Evaluated; Associated with the Fredericksburg Historic District Extension	
111-5154	House, 802 Brompton Street	ca. 1935	Not Evaluated; Associated with the Fredericksburg Historic District Extension	
111-5155	House, 803 Brompton Street	ca. 1940	Not Evaluated; Associated with the Fredericksburg Historic District Extension	
111-5156	House, 804 Brompton Street	ca. 1934	Not Evaluated; Associated with the Fredericksburg Historic District Extension	

TABLE A-1: PREVIOUSLY RECORDED RESOURCES WITHIN 0.5 MILES OF THE ARCHITECTURAL APE

DHR Number	Property Name and Address	Date of Construction	Evaluation Status	Date of Evaluation
111-5157	House, 806 Brompton Street	ca. 1935	Not Evaluated; Associated with the Fredericksburg Historic District Extension	
111-5158	House, 807 Brompton Street	ca. 1965	Not Evaluated; Associated with the Fredericksburg Historic District Extension	
111-5159	House, 808 Brompton Street	ca. 1955	Not Evaluated; Associated with the Fredericksburg Historic District Extension	
111-5160	House, 809 Brompton Street	ca. 1950	Not Evaluated; Associated with the Fredericksburg Historic District Extension	
111-5161	House, 810 Brompton Street	ca. 1935	Not Evaluated; Associated with the Fredericksburg Historic District Extension	
111-5162	House, 811 Brompton Street	ca. 1980	Not Evaluated; Associated with the Fredericksburg Historic District Extension	
111-5163	House, 812 Brompton Street	ca. 1940	Not Evaluated; Associated with the Fredericksburg Historic District Extension	
111-5164	House, 813 Brompton Street	ca. 1935	Not Evaluated; Associated with the Fredericksburg Historic District Extension	
111-5165	House, 814 Brompton Street	ca. 1940	Not Evaluated; Associated with the Fredericksburg Historic District Extension	
111-5166	House, 815 Brompton Street	ca. 1941	Not Evaluated; Associated with the Fredericksburg Historic District Extension	
111-5167	House, 816 Brompton Street	ca. 1940	Not Evaluated; Associated with the Fredericksburg Historic District Extension	
111-5168	House, 817 Brompton Street	ca. 1935	Not Evaluated; Associated with the Fredericksburg Historic District Extension	
111-5169	House, 818 Brompton Street	ca. 1940	Not Evaluated; Associated with the Fredericksburg Historic District Extension	
111-5170	House, 819 Brompton Street	ca. 1990	Not Evaluated; Associated with the Fredericksburg Historic District Extension	

TABLE A-1: PREVIOUSLY RECORDED RESOURCES WITHIN 0.5 MILES OF THE ARCHITECTURAL APE

DHR Number	Property Name and Address	Date of Construction	Evaluation Status	Date of Evaluation
111-5171	House, 820 Brompton Street	ca. 1961	Not Evaluated; Associated with the Fredericksburg Historic District Extension	
111-5172	House, 821 Brompton Street	ca. 1935	Not Evaluated; Associated with the Fredericksburg Historic District Extension	
111-5173	House, 901 Brompton Street	ca. 1945	Not Evaluated; Associated with the Fredericksburg Historic District Extension	
111-5174	House, 903 Brompton Street	ca. 1940	Not Evaluated; Associated with the Fredericksburg Historic District Extension	
111-5175	House, 905 Brompton Street	ca. 1945	Not Evaluated; Associated with the Fredericksburg Historic District Extension	
111-5176	House, 907 Brompton Street	ca. 1945	Not Evaluated; Associated with the Fredericksburg Historic District Extension	
111-5177	House, 909 Brompton Street	ca. 1940	Not Evaluated; Associated with the Fredericksburg Historic District Extension	
111-5178	House, 911 Brompton Street	ca. 1940	Not Evaluated; Associated with the Fredericksburg Historic District Extension	
111-5187	House, 701 Hanover Street	ca. 1930	Not Evaluated; Associated with the Fredericksburg Historic District Extension	
111-5188	House, 709–709 ½ Hanover Street	ca. 1930	Not Evaluated; Associated with the Fredericksburg Historic District Extension	
111-5189	House, 711 Hanover Street	ca. 1930	Not Evaluated; Associated with the Fredericksburg Historic District Extension	
111-5190	House, 811 Hanover Street	ca. 1925	Not Evaluated; Associated with the Fredericksburg Historic District Extension	
111-5191	House, 813 Hanover Street	ca. 1925	Not Evaluated; Associated with the Fredericksburg Historic District Extension	
111-5192	House, 815 Hanover Street	ca. 1935	Not Evaluated; Associated with the Fredericksburg Historic District Extension	

TABLE A-1: PREVIOUSLY RECORDED RESOURCES WITHIN 0.5 MILES OF THE ARCHITECTURAL APE

DHR Number	Property Name and Address	Date of Construction	Evaluation Status	Date of Evaluation
111-5192-0002	Dependency, 803 Littlepage Street	ca. 1965	Not Evaluated; Associated with the Fredericksburg Historic District Extension	
111-5193	House, 801 Marye Street	ca. 1940	Not Evaluated; Associated with the Fredericksburg Historic District Extension	
111-5194	House, 804 Marye Street	ca. 1935	Not Evaluated; Associated with the Fredericksburg Historic District Extension	
111-5195	House, 805 Marye Street	ca. 1935	Not Evaluated; Associated with the Fredericksburg Historic District Extension	
111-5196	House, 806 Marye Street	ca. 1945	Not Evaluated; Associated with the Fredericksburg Historic District Extension	
111-5197	House, 807 Marye Street	ca. 1940	Not Evaluated; Associated with the Fredericksburg Historic District Extension	
111-5198	House, 808 Marye Street	ca. 1945	Not Evaluated; Associated with the Fredericksburg Historic District Extension	
111-5199	House, 809 Marye Street	ca. 1935	Not Evaluated; Associated with the Fredericksburg Historic District Extension	
111-5200	House, 810 Marye Street	ca. 1955	Not Evaluated; Associated with the Fredericksburg Historic District Extension	
111-5201	House, 811 Marye Street	ca. 1935	Not Evaluated; Associated with the Fredericksburg Historic District Extension	
111-5202	House, 812 Marye Street	ca. 1945	Not Evaluated; Associated with the Fredericksburg Historic District Extension	
111-5203	House, 813 Marye Street	ca. 1935	Not Evaluated; Associated with the Fredericksburg Historic District Extension	
111-5204	House, 814 Marye Street	ca. 1945	Not Evaluated; Associated with the Fredericksburg Historic District Extension	
111-5205	House, 815 Marye Street	ca. 1935	Not Evaluated; Associated with the Fredericksburg Historic District Extension	

TABLE A-1: PREVIOUSLY RECORDED RESOURCES WITHIN 0.5 MILES OF THE ARCHITECTURAL APE

DHR Number	Property Name and Address	Date of Construction	Evaluation Status	Date of Evaluation
111-5206	House, 816 Marye Street	ca. 1945	Not Evaluated; Associated with the Fredericksburg Historic District Extension	
111-5207	House, 817 Marye Street	ca. 1995	Not Evaluated; Associated with the Fredericksburg Historic District Extension	
111-5208	House, 818 Marye Street	ca. 1945	Not Evaluated; Associated with the Fredericksburg Historic District Extension	
111-5209	House, 820 Marye Street	ca. 1955	Not Evaluated; Associated with the Fredericksburg Historic District Extension	
111-5210	House, 821 Marye Street	ca. 1935	Not Evaluated; Associated with the Fredericksburg Historic District Extension	
111-5211	House, 822 Marye Street	ca. 1940	Not Evaluated; Associated with the Fredericksburg Historic District Extension	
111-5212	House, 823 Marye Street	ca. 1965	Not Evaluated; Associated with the Fredericksburg Historic District Extension	
111-5213	House, 824 Marye Street	ca. 1945	Not Evaluated; Associated with the Fredericksburg Historic District Extension	
111-5214	House, 825 Marye Street	ca. 1955	Not Evaluated; Associated with the Fredericksburg Historic District Extension	
111-5215	House, 827 Marye Street	ca. 1935	Not Evaluated; Associated with the Fredericksburg Historic District Extension	
111-5216	House, 828 Marye Street	ca. 1940	Not Evaluated; Associated with the Fredericksburg Historic District Extension	
111-5263	Pink House, 201 Caroline Street	ca. 1885	Not Evaluated; Associated with the Fredericksburg Historic District	
111-5265	Fredericksburg City and Confederate Cemetery	1870	Not Evaluated; Associated with the Fredericksburg Historic District Extension	
111-5266	Montfort Academy, Charles Richardson House	ca. 1888	Not Eligible; Associated with the Fredericksburg and Spotsylvania Battlefields National Military Park	9/21/2006

TABLE A-1: PREVIOUSLY RECORDED RESOURCES WITHIN 0.5 MILES OF THE ARCHITECTURAL APE

DHR Number	Property Name and Address	Date of Construction	Evaluation Status	Date of Evaluation
111-5268	House, 308–310 Charles Street	ca. 1830	Not Evaluated; Associated with the Fredericksburg Historic District	
111-5269	Fredericksburg Hardware Store, 513 William Street	ca. 1849	No Longer Extant	
111-5274	Potter's Field & Colored Cemetery, Barton Street	ca. 1817	Not Evaluated; Associated with the Fredericksburg Historic District Extension	
111-5281	House, 313 Gates Street	ca. 1910	Not Evaluated	
111-5294	Shotgun House, 219 Ferdinand	ca. 1900	Not Evaluated	
111-5299	Commercial Building, 1101 Lafayette Boulevard	ca. 1940	Not Evaluated	
111-5300	Commercial Building, 1103 Lafayette Boulevard	ca. 1935	Not Evaluated	
111-5301	Commercial Building, 1105–1117 Lafayette Boulevard	ca. 1925	Not Evaluated	
111-5302	Commercial Building, 1208 Lafayette Boulevard	1939	Not Evaluated	
111-5303	Commercial Building, 1209 Lafayette Boulevard	ca. 1930	Not Evaluated	
111-5304	Commercial Building, 1217 Lafayette Boulevard	ca. 1935	Not Evaluated	

Source: Dovetail, 2015.



801 E. Main Street, Suite 1000
Richmond, VA 23219

December 9, 2015

Mr. Marc Holma
Division of Review and Compliance
Department of Historic Resources
2801 Kensington Avenue
Richmond, Virginia 22802

RE: Resource Eligibility/ Segment 7 (Dahlgren Junction to Fredericksburg)
Southeast High Speed Rail Project, Washington, D.C. to Richmond Segment
DHR #2014-0666

Dear Marc,

The Federal Railroad Administration (FRA) and the Virginia Department of Rail and Public Transportation (DRPT) are continuing environmental studies associated with the Tier II Environmental Impact Statement (EIS) for the Washington, D.C. to Richmond segment of the Southeast High Speed Rail (DC2RVA) corridor (Project). The limits of the Project extend from Control Point RO (MP CFP-110) in Arlington south to the CSX Transportation ("CSXT") A-Line/CSXT-S-Line junction at MP A-11 in Centralia, Virginia (Chesterfield County), a distance of approximately 123 miles.

This project is receiving federal funding through the FRA, requires permits issued by federal agencies such as the U.S. Army Corps of Engineers, and will traverse federal land including parcels owned by the U.S. Marine Corps and the National Park Service, among others. Due to the involvement of these and several other federal entities, the undertaking requires compliance with the National Environmental Policy Act (NEPA) and Section 106 of the National Historic Preservation Act (NHPA), as amended. The FRA sent your office a project Initiation letter on December 11, 2014, formally commencing the Section 106 process, and the project's Area of Potential Effects (APE) was approved by the State Historic Preservation Officer (SHPO) on February 2, 2015, as required by 36 CFR 800.4(a)(1).

We are writing today to coordinate architectural identification studies within Segment 7/Dahlgren Junction to Fredericksburg (DJFB) of the larger Project initiative. Segment 7/DJFB includes the span between the CSX right of way and the Dahlgren Spur on the north (just north of the Rappahannock River) and just south of Howison Street in the City of Fredericksburg on the south. Enclosed please find two hard copies and one electronic copy of the report entitled *Architectural Reconnaissance Survey for the Washington, D.C. to Richmond, Virginia High Speed Rail Project, Dahlgren to Fredericksburg (DJFB) Segment, City of Fredericksburg and Stafford County*. The report was authored by Heather Dollins Staton and Adriana Lesiuk with Dovetail Cultural Resource Group (Dovetail), a member of the DC2RVA Project

Team. The report meets all standards set forth in both the Secretary of Interior's Standards and Guidelines (1983) and the DHR's *Guidelines for Preparing Identification and Evaluation Reports* (2011).

In total, the DC2RVA Project Team surveyed 271 historic architectural resources within the architectural APE within the Segment 7/DJFB. Of these, the majority (n=259) do not have any known association with a known historic trend or specific event or a notable person. Furthermore, they have no outstanding architectural merit and are not known to be the work of a master. As such it is recommended that 259 of the 271 resources surveyed during the current survey are not eligible for individual listing on the NHRP. (A table is attached showing the resource numbers, names and addresses of these resources.)

Four resources were previously determined potentially eligible/eligible for, or listed in, the National Register of Historic Places (NRHP), including two battlefields (Salem Church Battlefield, 088-5181 and Battle of Fredericksburg II, 111-5296), one historic district (Fredericksburg Historic District, 111-0132), and one site (Fredericksburg Gun Manufactory, 111-0145). Because these four resources have not been greatly altered and continue to possess the same levels of integrity that made them eligible for the NRHP, it is recommended that they should retain their previous eligibility status. In addition, as a result of the current survey, seven resources (Fredericksburg Historic District Extension, 111-0009; Pulliam's Service Station, 111-0009-0795; Dixon's House, 111-0023; Purina Tower, 111-0132-0020; Duplex House, 314-316 Frederick Street, 111-0132-0522; Fredericksburg Train Station, 111-0132-0704; and the Battle of Fredericksburg I, 111-5295) are recommended potentially eligible for the NRHP.

Despite their individual eligibility recommendation, many resources within the DJFB segment are located within the boundaries of one of two historic districts: the Fredericksburg Historic District Extension (111-0009) and the Fredericksburg Historic District (111-0132). As a result, it is recommended that 25 recorded properties are contributing resources to the Fredericksburg Historic District Extension and 92 properties are contributing resources to the Fredericksburg Historic District. The attached table contains specific data on these recommendations.

We invite your agency to concur with these recommendations within 30 days of receipt of this letter. If you have questions about historic property studies for this project, please do not hesitate to contact me at (540) 899-9170 or via email at kbarile@dovetailcrg.com.

Sincerely,



Kerri S. Barile, Ph.D.

President, Dovetail Cultural Resource Group



801 E. Main Street, Suite 1000
Richmond, VA 23219

CC: Emily Stock, DRPT
John Winkle, FRA
John Morton, HDR
Carey Burch, HDR
Stephen Walter, Parsons

The Virginia SHPO concurs that the Fredericksburg Historic District (111-0132) should remain listed in the NRHP and the Fredericksburg Gun Manufactory (111-0145) should remain listed in the NRHP and is a contributing element to the Fredericksburg Historic District (111-0132). They further concur that the Salem Church Battlefield (088-5181) should remain eligible for the NRHP and the Battle of Fredericksburg II battlefield (111-5296) should remain potentially eligible for the NRHP and is associated with the Fredericksburg and Spotsylvania Battlefields National Military Park (111-0147).

The SHPO also concurs that Battle of Fredericksburg I (111-5295) and the Fredericksburg Historic District Extension (111-0009) are potentially eligible for the NRHP; the Dixon House at 401–403 Sophia Street (111-0023), the Purina Tower (111-0132-0020), the House at 314–316 Frederick Street (111-0132-0522), and the Fredericksburg Train Station at 200 Lafayette Boulevard (111-0132-0704) are potentially eligible for the NRHP as individual resources and are also contributing elements to the Fredericksburg Historic District (111-0132); and Pulliam’s Service Station at 411 Lafayette Boulevard (111-0009-0795) is potentially eligible for the NRHP as an individual resource and is also a contributing element to the Fredericksburg Historic District Extension (111-0009).

The SHPO further concurs that the following resources are not individually eligible but contribute to the Fredericksburg Historic District (111-0132):

111-0046	Dixon House/John Paul Jones House, 501 Caroline Street
111-0049	Kimmin House, 309 Caroline Street
111-0068	Dr. Charles Mortimer House, 303 Caroline Street
111-0091	Bankhead House/Rectory, St. George’s Episcopal Church, 307 Caroline Street
111-0101	Tan-Yard & Quarters, 309–311 Sophia Street
111-0132-0014	Duplex, 513–515 Caroline Street
111-0132-0022	House/ Railway Express Agency, 406 Princess Anne Street
111-0132-0048	Pump House
111-0132-0049	House, 310 Sophia Street
111-0132-0050	J. Broadus Roofing & Sheet Metal
111-0132-0052	Commercial Building, 419 Sophia Street
111-0132-0053	Commercial Building, 502 Sophia Street
111-0132-0054	Brock's Riverside Grill, 503 Sophia Street
111-0132-0055	House, 504 Sophia Street
111-0132-0056	Multiple-Family Dwelling, 506–512 Sophia Street
111-0132-0058	House, 521 Sophia Street
111-0132-0133	House, 306 Princess Anne Street
111-0132-0134	House, 308 Princess Anne Street

111-0132-0135 House, 310 Princess Anne Street
111-0132-0136 House, 312 Princess Anne Street
111-0132-0137 House, 317 Princess Anne Street
111-0132-0138 House, 314 Princess Anne Street
111-0132-0139 William Taylor House, 316 Princess Anne Street
111-0132-0140 House, 318–320 Princess Anne Street
111-0132-0141 Hillside Church of Christ, 400 Princess Anne Street
111-0132-0142 Commercial Building, 404 Princess Anne Street
111-0132-0144 John L. Knight House, 511 Princess Anne Street
111-0132-0145 David C. Coyle House, 513 Princess Anne Street
111-0132-0146 A. L. Bennett Funeral Home, 515 Princess Anne Street
111-0132-0221 Duplex, 302 Charles Street
111-0132-0222 Single dwelling, 304 Charles Street
111-0132-0223 Single dwelling, 305 Charles Street
111-0132-0224 Single dwelling, 306 Charles Street
111-0132-0226 Single dwelling, 317 Charles Street
111-0132-0227 Commercial Building/Machine Shop, 318 Charles Street
111-0132-0295 House, 311 Princess Anne Street
111-0132-0296 House, 313 Princess Anne Street
111-0132-0297 John and Nettie Washington House
111-0132-0298 Warehouse, 401–415 Princess Anne Street
111-0132-0300 Commercial Building, 510 Princess Anne Street
111-0132-0440 Single dwelling, 503 Caroline Street
111-0132-0441 House, 505 Caroline Street
111-0132-0442 Single dwelling, 507 Caroline Street
111-0132-0443 Nader's Grocery Store, 508 Caroline Street
111-0132-0444 Single dwelling, 509 Caroline Street
111-0132-0445 Multiple dwelling, 510 Caroline Street
111-0132-0446 Single dwelling, 511 Caroline Street
111-0132-0447 William Rollow Residence
111-0132-0448 House, 514 Caroline Street
111-0132-0450 Single dwelling, 516 Caroline Street
111-0132-0451 Ann Edwards House, 518 Caroline Street
111-0132-0452 Duplex, 517–519 Caroline Street
111-0132-0453 House, 520 Caroline Street
111-0132-0456 Fredericksburg Square, 525 Caroline Street
111-0132-0462 Single dwelling, 307 Princess Anne Street

111-0132-0463 Single dwelling, 309 Princess Anne Street
111-0132-0511 House, 303 1/2 Caroline Street
111-0132-0512 William H. Smith House, 304 Caroline Street
111-0132-0513 Dr. George French Kitchen Dependency, 305 Caroline Street
111-0132-0514 Dr. James Thornley House, 306 Caroline Street
111-0132-0518 House, 102 Frederick Street
111-0132-0519 House, 202 Frederick Street
111-0132-0520 Warehouse, 310 Frederick Street
111-0132-0521 Warehouse, 312 Frederick Street
111-0132-0523 Margarete E. Clarke House, 408 Frederick Street
111-0132-0700 Commercial Building, 101-103 Lafayette Boulevard
111-0132-0702 Single dwelling, 107 Lafayette Boulevard
111-0132-0703 Single dwelling, 109 Lafayette Boulevard
111-0132-0712 Single dwelling, 303 Prince Edward Street
111-0132-0713 Single dwelling, 305 Prince Edward Street
111-0132-0714 Single dwelling, 307 Prince Edward Street
111-0132-0715 Single dwelling, 311 Prince Edward Street
111-0132-0716 Single dwelling, 313 Prince Edward Street
111-0132-0717 315–317 Prince Edward Street
111-0132-0718 Single dwelling, 319 Prince Edward Street
111-0132-0719 Factory, 200 Prince Edward Street
111-0132-0720 Single dwelling, 300 Prince Edward Street
111-0132-0722 Lafayette Station, 307 Lafayette Boulevard
111-0132-0723 Kenmore Shoe Company, 315 Lafayette Boulevard
111-0132-0733 House, 407 Princess Elizabeth Street
111-0132-0742 Commercial Building, 400 Prince Edward Street
111-0132-0744 Dwelling, 403 Princess Elizabeth Street
111-0132-0745 Dwelling, 405 Princess Elizabeth Street
111-0132-0746 Dwelling, 413 Princess Elizabeth Street
111-0132-0747 Dwelling, 409–411 Princess Elizabeth Street
111-0139 Horton's Filling Station/ Dixie's Hair Studio, 301 Lafayette Boulevard
111-0141 Power Plant, 400 Charles Street
111-5268 House, 308–310 Charles Street

The SHPO similarly concurs that the following resources are not individually eligible but contribute to the Fredericksburg Historic District Extension (111-0009):

111-0009-0016	RF&P Freight Warehouse
111-0009-0525	Commercial Building, 526 Wolfe Street
111-0009-0691	Walker-Grant School, 201 Gunnery Road
111-0009-0730	Commercial building
111-0009-0791	Perma Treat, Commercial Building, 505 Lafayette Boulevard
111-0009-0796	Restaurant/Rail Station, 406 Lafayette Boulevard
111-0009-0797	Commercial Building, 500 Lafayette Boulevard
111-0009-0798	Commercial Building, 512 Lafayette Boulevard
111-0410	House, 558 Lafayette Boulevard
111-0412	House, 556 Lafayette Boulevard
111-0414	House, 554 Lafayette Boulevard
111-0416	House, 626 Lafayette Boulevard
111-0418	House/Commercial Building, 621 Lafayette Boulevard
111-0419	Gene's Amoco, 620 Lafayette Boulevard
111-0420	House, 619 Lafayette Boulevard
111-0422	Lafayette Tire Center, 614 Lafayette Boulevard
111-0423	House, 615 Lafayette Boulevard
111-0424	House, 613 Lafayette Boulevard
111-0426	Roxbury Mills, 601 Lafayette Boulevard
111-0427	Garage, 600 Lafayette Boulevard
111-0683	Commercial Building, 614 Wolfe Street
111-0684	Commercial Building, 612 Wolfe Street
111-0686	Commercial/Agricultural Building, 606 Wolfe Street
111-0687	Commercial Building, 600 Wolfe Street

Lastly, the SHPO concurs that the following resources are not eligible for the NRHP as individual resources and are not contributing elements to a historic district:

089-0079	House, 201 Jett Drive
089-0293	House, 333 Chatham Heights Road
089-0294	House, 319 Chatham Heights Road
089-0295	House/Commercial Building, 309 Chatham Heights Road
089-0297	Vance-Sullivan House, 18 Deacon Road
089-0298	Shelton House, 16 Deacon Road

089-0299	Dowd House, 14 Deacon Road
089-0300	Reynolds-McCoy House, 12 Deacon Road
089-0301	House, 10 Deacon Road
089-0302	House, 8 Deacon Road
089-0303	E.G. Harris House, 6 Deacon Road
089-0304	McWhart House, 4 Deacon Road
089-0305	Briscoe House, 11 Debruen Lane
089-5481	House, 212 Marion Street
089-5482	House, 213 Marion Street
089-5483	House, 214 Marion Street
089-5484	House, 215 Marion Street
089-5485	House, 217 Marion Street
089-5486	House, 218 Marion Street
089-5487	House, 219 Marion Street
089-5488	House, 220 Marion Street
089-5489	House, 221 Marion Street
089-5490	House, 222 Marion Street
089-5491	House, 224 Marion Street
089-5492	Auto Repair, 201 Willow Street
089-5493	Auto Repair, 207 Willow Street
089-5494	Religious Building, 240 Chatham Heights Road
089-5495	Commercial Building, 300 Chatham Heights Road
089-5496	Auto Repair, 308 Chatham Heights Road
089-5497	Carwash, 312 Chatham Heights Road
089-5498	House, 325 Chatham Heights Road
089-5499	House, 515 Pratt Street
089-5500	House, 216 Claiborne Avenue
089-5501	House, 218 Claiborne Avenue
089-5502	House, 300 Claiborne Avenue
089-5503	House, 302 Claiborne Avenue
089-5504	House, 304 Claiborne Avenue
089-5505	House, 305 Claiborne Avenue
089-5506	House, 307 Claiborne Avenue
089-5507	House, 404 Claiborne Avenue
089-5508	House, 406 Claiborne Avenue
089-5509	House, 412 Claiborne Avenue
089-5510	House, 416 Claiborne Avenue

089-5511	House, 422 Claiborne Avenue
089-5512	House, 426 Claiborne Avenue
089-5513	House, 500 Claiborne Avenue
089-5514	House, 502 Claiborne Avenue
089-5515	House, 504 Claiborne Avenue
089-5516	House, 506 Claiborne Avenue
089-5517	House, 204 Jefferson Avenue
089-5518	House, 211 East Chatham Street
089-5519	House, 301 East Chatham Street
089-5520	House, 303 East Chatham Street
089-5521	House, 306 East Chatham Street
089-5522	House, 310 East Chatham Street
089-5523	House, 106 Valley View Place
089-5524	House, 108 Valley View Place
089-5525	House, 201 Madison Avenue
089-5526	House, 204 Madison Avenue
089-5527	House, 205 Madison Avenue
089-5528	House, 206 Madison Avenue
089-5529	House, 207 Madison Avenue
089-5530	House, 208 Madison Avenue
089-5531	House, 402 Monroe Avenue
089-5532	House, 403 Monroe Avenue
089-5533	House, 405 Monroe Avenue
089-5534	House, 406 Monroe Avenue
089-5535	House, 407 Monroe Avenue
089-5536	House, 56 Cool Spring Road
089-5537	House, 203 Cobb Street
089-5538	House Northeast of 203 Cobb Street
089-5539	Abandoned House Northeast of 203 Cobb Street
089-5540	House, 12 Railroad Lane
089-5541	House, 18 Railroad Lane
089-5542	House, 24 Railroad Lane
089-5543	House, 30 Railroad Lane
089-5544	House, 205 Jett Drive
089-5545	House, 206 Jett Drive
089-5546	House, 207 Jett Drive
089-5547	House, 210 Jett Drive

089-5548	House, 212 Jett Drive
089-5549	House, 215 Jett Drive
089-5550	House, 216 Jett Drive
089-5551	House, 218 Jett Drive
089-5552	House, 221 Jett Drive
089-5553	House, 180 Kings Highway
111-0009-0019	National Ice & Fuel Company Building
111-0009-0789	Commercial Building, 501 Lafayette Boulevard
111-0009-0793	Commercial Building, the Columns, 509 Lafayette Boulevard
111-0132-0467	Single Dwelling, 105 Lafayette Boulevard
111-0132-0741	Townhouses, 5–14 Lafayette Station
111-0417	Buddy's Auto Sales, 623 Lafayette Boulevard
111-0421	House, 617 Lafayette Boulevard
111-0425	Empire Monument Works, 612 Lafayette Boulevard
111-5016	Brewery, Northeast corner Sophia/Princess Elizabeth Street
111-5017	Old Bakery/Wroten House, 506 Main Street
111-5329	House, 406 Summit Street
111-5330	House, 412 Summit Street
111-5331	House, 420 Summit Street
111-5332	House, 426 Summit Street
111-5333	House, 430 Summit Street
111-5334	Duplex, 432–434 Summit Street
111-5335	House, 409 Palmer Street
111-5336	House, 412 Palmer Street
111-5337	House, 413 Palmer Street
111-5338	House, 419 Palmer Street
111-5339	House, 424 Palmer Street
111-5340	House, 816 Railroad Avenue
111-5341	House, 820 Railroad Avenue
111-5342	House, 822 Railroad Avenue
111-5343	House, 904 Railroad Avenue
111-5344	House, 908 Railroad Avenue
111-5345	House, 1006 Railroad Avenue
111-5346	House, 1010 Railroad Avenue
111-5347	House, 1014 Railroad Avenue
111-5348	House, 1112 Railroad Avenue
111-5349	House, 1200 Railroad Avenue

111-5350	House, 1204 Railroad Avenue
111-5351	House, 1304 Railroad Avenue
111-5352	House, 1316 Railroad Avenue
111-5353	House, 1320 Railroad Avenue
111-5354	House, 1324 Railroad Avenue
111-5355	House, 1332 Railroad Avenue
111-5356	House, 1334 Railroad Avenue
111-5357	House, 1336 Railroad Avenue
111-5358	House, 413 Gates Street
111-5359	House, 416 Gates Street
111-5360	House, 420 Gates Street
111-5361	House, 421 Gates Street
111-5362	House, 425 Gates Street
111-5363	House, 428 Gates Street
111-5364	House, 408 Tyler Street
111-5365	House, 423 Tyler Street
111-5366	House, 1205 Cardwell Street
111-5367	House, 1208 Cardwell Street
111-5368	House, 1209 Cardwell Street
111-5369	House, 1210 Cardwell Street
111-5370	House, 1303 Cardwell Street
111-5371	House, 1306 Cardwell Street
111-5372	House, 1319 Cardwell Street
111-5373	Allied Concrete Products, 400 Howison Avenue
111-5374	House, 409 Howison Avenue
111-5375	House, 409 McKinney Street
111-5376	House, 423 McKinney Street
111-5377	House, 424 McKinney Street
111-5378	House, 427 McKinney Street
111-5379	House, 428 McKinney Street
111-5381	Mayfield Historic District

Julie Langan (DHR #2014-0666)
Director, Virginia Department of Historic Resources
Virginia State Historic Preservation Officer

Date

SEGMENT 7 (DJFB) / SUMMARY OF IDENTIFIED RESOURCES AND RECOMMENDATIONS

Cells highlighted in red denote resources that should retain their previous eligibility determination (potentially eligible or eligible for, or listed in, the NRHP). Cells highlighted in blue denote resources recommended potentially eligible as a part of the current survey.

DHR Number	Name	City/County	Date of Construction	DC2RVA Project Team Determination
088-5181	Salem Church Battlefield (Banks Ford Battlefield)	Spotsylvania County, Fredericksburg City	1863	Remains Eligible
089-0079	House, 201 Jett Drive	Stafford County	ca. 1910	Not Eligible
089-0293	House, 333 Chatham Heights Road	Stafford County	ca. 1930	Not Eligible
089-0294	House, 319 Chatham Heights Road	Stafford County	ca. 1930	Not Eligible
089-0295	House/Commercial Building, 309 Chatham Heights Road	Stafford County	ca. 1940	Not Eligible
089-0297	Vance-Sullivan House, 18 Deacon Road	Stafford County	ca. 1930	Not Eligible
089-0298	Shelton House, 16 Deacon Road	Stafford County	ca. 1930	Not Eligible
089-0299	Dowd House, 14 Deacon Road	Stafford County	ca. 1930	Not Eligible
089-0300	Reynolds-McCoy House, 12 Deacon Road	Stafford County	ca. 1930	Not Eligible
089-0301	House, 10 Deacon Road	Stafford County	ca. 1930	Not Eligible
089-0302	House, 8 Deacon Road	Stafford County	ca. 1930	Not Eligible
089-0303	E.G. Harris House, 6 Deacon Road	Stafford County	ca. 1930	Not Eligible
089-0304	McWhart House, 4 Deacon Road	Stafford County	ca. 1930	Not Eligible
089-0305	Briscoe House, 11 Debruen Lane	Stafford County	ca. 1940	Not Eligible
089-5481	House, 212 Marion Street	Stafford County	ca. 1965	Not Eligible
089-5482	House, 213 Marion Street	Stafford County	1955	Not Eligible
089-5483	House, 214 Marion Street	Stafford County	1961	Not Eligible
089-5484	House, 215 Marion Street	Stafford County	1958	Not Eligible
089-5485	House, 217 Marion Street	Stafford County	ca. 1965	Not Eligible
089-5486	House, 218 Marion Street	Stafford County	1955	Not Eligible

SEGMENT 7 (DJFB) / SUMMARY OF IDENTIFIED RESOURCES AND RECOMMENDATIONS

Cells highlighted in red denote resources that should retain their previous eligibility determination (potentially eligible or eligible for, or listed in, the NRHP). Cells highlighted in blue denote resources recommended potentially eligible as a part of the current survey.

DHR Number	Name	City/County	Date of Construction	DC2RVA Project Team Determination
089-5487	House, 219 Marion Street	Stafford County	ca. 1965	Not Eligible
089-5488	House, 220 Marion Street	Stafford County	1952	Not Eligible
089-5489	House, 221 Marion Street	Stafford County	ca. 1965	Not Eligible
089-5490	House, 222 Marion Street	Stafford County	1965	Not Eligible
089-5491	House, 224 Marion Street	Stafford County	1964	Not Eligible
089-5492	Auto Repair, 201 Willow Street	Stafford County	ca. 1955	Not Eligible
089-5493	Auto Repair, 207 Willow Street	Stafford County	1947	Not Eligible
089-5494	Religious Building, 240 Chatham Heights Road	Stafford County	ca. 1920	Not Eligible
089-5495	Commercial Building, 300 Chatham Heights Road	Stafford County	1945	Not Eligible
089-5496	Auto Repair, 308 Chatham Heights Road	Stafford County	1960	Not Eligible
089-5497	Carwash, 312 Chatham Heights Road	Stafford County	1960	Not Eligible
089-5498	House, 325 Chatham Heights Road	Stafford County	1959	Not Eligible
089-5499	House, 515 Pratt Street	Stafford County	ca. 1930	Not Eligible
089-5500	House, 216 Claiborne Avenue	Stafford County	ca. 1930	Not Eligible
089-5501	House, 218 Claiborne Avenue	Stafford County	1939	Not Eligible
089-5502	House, 300 Claiborne Avenue	Stafford County	1959	Not Eligible
089-5503	House, 302 Claiborne Avenue	Stafford County	1959	Not Eligible
089-5504	House, 304 Claiborne Avenue	Stafford County	1959	Not Eligible
089-5505	House, 305 Claiborne Avenue	Stafford County	1930	Not Eligible
089-5506	House, 307 Claiborne Avenue	Stafford County	ca. 1965	Not Eligible
089-5507	House, 404 Claiborne Avenue	Stafford County	1932	Not Eligible
089-5508	House, 406 Claiborne Avenue	Stafford County	1932	Not Eligible
089-5509	House, 412 Claiborne Avenue	Stafford County	1946	Not Eligible

SEGMENT 7 (DJFB) / SUMMARY OF IDENTIFIED RESOURCES AND RECOMMENDATIONS

Cells highlighted in red denote resources that should retain their previous eligibility determination (potentially eligible or eligible for, or listed in, the NRHP). Cells highlighted in blue denote resources recommended potentially eligible as a part of the current survey.

DHR Number	Name	City/County	Date of Construction	DC2RVA Project Team Determination
089-5510	House, 416 Claiborne Avenue	Stafford County	1939	Not Eligible
089-5511	House, 422 Claiborne Avenue	Stafford County	1927	Not Eligible
089-5512	House, 426 Claiborne Avenue	Stafford County	1947	Not Eligible
089-5513	House, 500 Claiborne Avenue	Stafford County	1951	Not Eligible
089-5514	House, 502 Claiborne Avenue	Stafford County	ca. 1940	Not Eligible
089-5515	House, 504 Claiborne Avenue	Stafford County	ca. 1940	Not Eligible
089-5516	House, 506 Claiborne Avenue	Stafford County	ca. 1950	Not Eligible
089-5517	House, 204 Jefferson Avenue	Stafford County	1960	Not Eligible
089-5518	House, 211 East Chatham Street	Stafford County	ca. 1930	Not Eligible
089-5519	House, 301 East Chatham Street	Stafford County	1942	Not Eligible
089-5520	House, 303 East Chatham Street	Stafford County	1929	Not Eligible
089-5521	House, 306 East Chatham Street	Stafford County	1960	Not Eligible
089-5522	House, 310 East Chatham Street	Stafford County	1956	Not Eligible
089-5523	House, 106 Valley View Place	Stafford County	1946	Not Eligible
089-5524	House, 108 Valley View Place	Stafford County	1962	Not Eligible
089-5525	House, 201 Madison Avenue	Stafford County	1937	Not Eligible
089-5526	House, 204 Madison Avenue	Stafford County	1900	Not Eligible
089-5527	House, 205 Madison Avenue	Stafford County	ca. 1920	Not Eligible
089-5528	House, 206 Madison Avenue	Stafford County	1951	Not Eligible
089-5529	House, 207 Madison Avenue	Stafford County	1960	Not Eligible
089-5530	House, 208 Madison Avenue	Stafford County	1948	Not Eligible
089-5531	House, 402 Monroe Avenue	Stafford County	1940	Not Eligible
089-5532	House, 403 Monroe Avenue	Stafford County	ca. 1933	Not Eligible
089-5533	House, 405 Monroe Avenue	Stafford County	1943	Not Eligible

SEGMENT 7 (DJFB) / SUMMARY OF IDENTIFIED RESOURCES AND RECOMMENDATIONS

Cells highlighted in red denote resources that should retain their previous eligibility determination (potentially eligible or eligible for, or listed in, the NRHP). Cells highlighted in blue denote resources recommended potentially eligible as a part of the current survey.

DHR Number	Name	City/County	Date of Construction	DC2RVA Project Team Determination
089-5534	House, 406 Monroe Avenue	Stafford County	1938	Not Eligible
089-5535	House, 407 Monroe Avenue	Stafford County	ca. 1930	Not Eligible
089-5536	House, 56 Cool Spring Road	Stafford County	ca. 1952	Not Eligible
089-5537	House, 203 Cobb Street	Stafford County	ca. 1900	Not Eligible
089-5538	House Northeast of 203 Cobb Street	Stafford County	ca. 1900	Not Eligible
089-5539	Abandoned House Northeast of 203 Cobb Street	Stafford County	ca. 1900	Not Eligible
089-5540	House, 12 Railroad Lane	Stafford County	ca. 1900	Not Eligible
089-5541	House, 18 Railroad Lane	Stafford County	ca. 1900	Not Eligible
089-5542	House, 24 Railroad Lane	Stafford County	ca. 1900	Not Eligible
089-5543	House, 30 Railroad Lane	Stafford County	ca. 1900	Not Eligible
089-5544	House, 205 Jett Drive	Stafford County	1910	Not Eligible
089-5545	House, 206 Jett Drive	Stafford County	ca. 1960	Not Eligible
089-5546	House, 207 Jett Drive	Stafford County	ca. 1930	Not Eligible
089-5547	House, 210 Jett Drive	Stafford County	ca. 1950	Not Eligible
089-5548	House, 212 Jett Drive	Stafford County	ca. 1962	Not Eligible
089-5549	House, 215 Jett Drive	Stafford County	ca. 1953	Not Eligible
089-5550	House, 216 Jett Drive	Stafford County	ca. 1962	Not Eligible
089-5551	House, 218 Jett Drive	Stafford County	ca. 1962	Not Eligible
089-5552	House, 221 Jett Drive	Stafford County	ca. 1940	Not Eligible
089-5553	House, 180 Kings Highway	Stafford County	1961	Not Eligible
111-0009	Fredericksburg Historic District Extension	Fredericksburg City	post 1775	Potentially Eligible Under Criteria A and C
111-0009-0016	RF&P Freight Warehouse	Fredericksburg City	1910	Not Eligible; Contributing to the Fredericksburg Historic District Extension

SEGMENT 7 (DJFB) / SUMMARY OF IDENTIFIED RESOURCES AND RECOMMENDATIONS

Cells highlighted in red denote resources that should retain their previous eligibility determination (potentially eligible or eligible for, or listed in, the NRHP). Cells highlighted in blue denote resources recommended potentially eligible as a part of the current survey.

DHR Number	Name	City/County	Date of Construction	DC2RVA Project Team Determination
III-0009-0019	National Ice & Fuel Company Building	Fredericksburg City	ca. 1919	Not Eligible; Non-contributing to the Fredericksburg Historic District Extension
III-0009-0525	Commercial Building, 526 Wolfe Street	Fredericksburg City	ca. 1920	Not Eligible; Contributing to the Fredericksburg Historic District Extension
III-0009-0691	Walker-Grant School, 201 Gunnery Road	Fredericksburg City	1938	Not Eligible; Contributing to the Fredericksburg Historic District Extension
III-0009-0730	Commercial building	Fredericksburg City	ca. 1955	Not Eligible; Contributing to the Fredericksburg Historic District Extension
III-0009-0789	Commercial Building, 501 Lafayette Boulevard	Fredericksburg City	ca. 2005	Not Eligible; Non-Contributing to the Fredericksburg Historic District Extension
III-0009-0791	Perma Treat, Commercial Building, 505 Lafayette Boulevard	Fredericksburg City	ca. 1960	Not Eligible; Contributing to the Fredericksburg Historic District Extension
III-0009-0793	Commercial Building, the Columns, 509 Lafayette Boulevard	Fredericksburg City	ca. 2005	Not Eligible; Non-Contributing to the Fredericksburg Historic District Extension
III-0009-0795	Pulliam's Service Station, 411 Lafayette Boulevard	Fredericksburg City	ca. 1935	Potentially Eligible Under Criterion C; Contributing to the Fredericksburg Historic District Extension
III-0009-0796	Restaurant/Rail Station, 406 Lafayette Boulevard	Fredericksburg City	ca. 1900	Not Eligible; Contributing to the Fredericksburg Historic District Extension
III-0009-0797	Commercial Building, 500 Lafayette Boulevard	Fredericksburg City	ca. 1955	Not Eligible; Contributing to the Fredericksburg Historic District Extension
III-0009-0798	Commercial Building, 512 Lafayette Boulevard	Fredericksburg City	ca. 1955	Not Eligible; Contributing to the Fredericksburg Historic District Extension

SEGMENT 7 (DJFB) / SUMMARY OF IDENTIFIED RESOURCES AND RECOMMENDATIONS

Cells highlighted in red denote resources that should retain their previous eligibility determination (potentially eligible or eligible for, or listed in, the NRHP). Cells highlighted in blue denote resources recommended potentially eligible as a part of the current survey.

DHR Number	Name	City/County	Date of Construction	DC2RVA Project Team Determination
III-0023	Dixon House, 401–403 Sophia Street	Fredericksburg City	ca. 1843	Potentially Eligible under Criteria A and C; Contributing to the Fredericksburg Historic District
III-0046	Dixon House/John Paul Jones House, 501 Caroline Street	Fredericksburg City	1761	Not Eligible; Contributing to the Fredericksburg Historic District
III-0049	Kimmin House, 309 Caroline Street	Fredericksburg City	1890	Not Eligible; Contributing to the Fredericksburg Historic District
III-0068	Dr. Charles Mortimer House, 303 Caroline Street	Fredericksburg City	ca. 1775	Not Eligible; Contributing to the Fredericksburg Historic District
III-0091	Bankhead House/Rectory, St. George's Episcopal Church, 307 Caroline Street	Fredericksburg City	1787	Not Eligible; Contributing to the Fredericksburg Historic District
III-0101	Tan-Yard & Quarters, 309–311 Sophia Street	Fredericksburg City	ca. 1770	Not Eligible; Contributing to the Fredericksburg Historic District
III-0132	Fredericksburg Historic District	Fredericksburg City	Post 1727	Remains Listed
III-0132-0014	Duplex, 513–515 Caroline Street	Fredericksburg City	ca. 1810	Not Eligible; Contributing to the Fredericksburg Historic District
III-0132-0020	Purina Tower	Fredericksburg City	1916	Potentially Eligible under Criteria A and C; Contributing to the Fredericksburg Historic District
III-0132-0022	House/ Railway Express Agency, 406 Princess Anne Street	Fredericksburg City	ca. 1910	Not Eligible; Contributing to the Fredericksburg Historic District
III-0132-0048	Pump House	Fredericksburg City	1947	Not Eligible; Contributing to the Fredericksburg Historic District

SEGMENT 7 (DJFB) / SUMMARY OF IDENTIFIED RESOURCES AND RECOMMENDATIONS

Cells highlighted in red denote resources that should retain their previous eligibility determination (potentially eligible or eligible for, or listed in, the NRHP). Cells highlighted in blue denote resources recommended potentially eligible as a part of the current survey.

DHR Number	Name	City/County	Date of Construction	DC2RVA Project Team Determination
III-0132-0049	House, 310 Sophia Street	Fredericksburg City	ca. 1910	Not Eligible; Contributing to the Fredericksburg Historic District
III-0132-0050	J.Broadus Roofing & Sheet Metal	Fredericksburg City	ca. 1830	Not Eligible; Contributing to the Fredericksburg Historic District
III-0132-0052	Commercial Building, 419 Sophia Street	Fredericksburg City	ca. 1930	Not Eligible; Contributing to the Fredericksburg Historic District
III-0132-0053	Commercial Building, 502 Sophia Street	Fredericksburg City	ca. 1935	Not Eligible; Contributing to the Fredericksburg Historic District
III-0132-0054	Brock's Riverside Grill, 503 Sophia Street	Fredericksburg City	ca. 1930	Not Eligible; Contributing to the Fredericksburg Historic District
III-0132-0055	House, 504 Sophia Street	Fredericksburg City	ca. 1890	Not Eligible; Contributing to the Fredericksburg Historic District
III-0132-0056	Multiple-Family Dwelling, 506–512 Sophia Street	Fredericksburg City	ca. 1940	Not Eligible; Contributing to the Fredericksburg Historic District
III-0132-0058	House, 521 Sophia Street	Fredericksburg City	ca. 1910	Not Eligible; Contributing to the Fredericksburg Historic District
III-0132-0133	House, 306 Princess Anne Street	Fredericksburg City	ca. 1890	Not Eligible; Contributing to the Fredericksburg Historic District
III-0132-0134	House, 308 Princess Anne Street	Fredericksburg City	ca. 1845	Not Eligible; Contributing to the Fredericksburg Historic District
III-0132-0135	House, 310 Princess Anne Street	Fredericksburg City	ca. 1880	Not Eligible; Contributing to the Fredericksburg Historic District
III-0132-0136	House, 312 Princess Anne Street	Fredericksburg City	ca. 1880	Not Eligible; Contributing to the Fredericksburg Historic District

SEGMENT 7 (DJFB) / SUMMARY OF IDENTIFIED RESOURCES AND RECOMMENDATIONS

Cells highlighted in red denote resources that should retain their previous eligibility determination (potentially eligible or eligible for, or listed in, the NRHP). Cells highlighted in blue denote resources recommended potentially eligible as a part of the current survey.

DHR Number	Name	City/County	Date of Construction	DC2RVA Project Team Determination
III-0132-0137	House, 317 Princess Anne Street	Fredericksburg City	ca. 1820	Not Eligible; Contributing to the Fredericksburg Historic District
III-0132-0138	House, 314 Princess Anne Street	Fredericksburg City	1826	Not Eligible; Contributing to the Fredericksburg Historic District
III-0132-0139	William Taylor House , 316 Princess Anne Street	Fredericksburg City	1805	Not Eligible; Contributing to the Fredericksburg Historic District
III-0132-0140	House, 318–320 Princess Anne Street	Fredericksburg City	ca. 1841	Not Eligible; Contributing to the Fredericksburg Historic District
III-0132-0141	Hillside Church of Christ, 400 Princess Anne Street	Fredericksburg City	ca. 1910	Not Eligible; Contributing to the Fredericksburg Historic District
III-0132-0142	Commercial Building, 404 Princess Anne Street	Fredericksburg City	ca. 1845	Not Eligible; Contributing to the Fredericksburg Historic District
III-0132-0144	John L. Knight House, 511 Princess Anne Street	Fredericksburg City	ca. 1850	Not Eligible; Contributing to the Fredericksburg Historic District
III-0132-0145	David C. Coyle House, 513 Princess Anne Street	Fredericksburg City	1822	Not Eligible; Contributing to the Fredericksburg Historic District
III-0132-0146	A. L. Bennett Funeral Home, 515 Princess Anne Street	Fredericksburg City	ca. 1945	Not Eligible; Contributing to the Fredericksburg Historic District
III-0132-0221	Duplex, 302 Charles Street	Fredericksburg City	1870	Not Eligible; Contributing to the Fredericksburg Historic District
III-0132-0222	Single dwelling, 304 Charles Street	Fredericksburg City	ca. 1910	Not Eligible; Contributing to the Fredericksburg Historic District
III-0132-0223	Single dwelling, 305 Charles Street	Fredericksburg City	ca. 1880	Not Eligible; Contributing to the Fredericksburg Historic District

SEGMENT 7 (DJFB) / SUMMARY OF IDENTIFIED RESOURCES AND RECOMMENDATIONS

Cells highlighted in red denote resources that should retain their previous eligibility determination (potentially eligible or eligible for, or listed in, the NRHP). Cells highlighted in blue denote resources recommended potentially eligible as a part of the current survey.

DHR Number	Name	City/County	Date of Construction	DC2RVA Project Team Determination
III-0132-0224	Single dwelling, 306 Charles Street	Fredericksburg City	ca. 1790	Not Eligible; Contributing to the Fredericksburg Historic District
III-0132-0226	Single dwelling, 317 Charles Street	Fredericksburg City	ca. 1880	Not Eligible; Contributing to the Fredericksburg Historic District
III-0132-0227	Commercial Building/Machine Shop, 318 Charles Street	Fredericksburg City	ca. 1925	Not Eligible; Contributing to the Fredericksburg Historic District
III-0132-0295	House, 311 Princess Anne Street	Fredericksburg City	ca. 1920	Not Eligible; Contributing to the Fredericksburg Historic District
III-0132-0296	House, 313 Princess Anne Street	Fredericksburg City	ca. 1882	Not Eligible; Contributing to the Fredericksburg Historic District
III-0132-0297	John and Nettie Washington House	Fredericksburg City	ca. 1880	Not Eligible; Contributing to the Fredericksburg Historic District
III-0132-0298	Warehouse, 401–415 Princess Anne Street	Fredericksburg City	ca. 1845	Not Eligible; Contributing to the Fredericksburg Historic District
III-0132-0300	Commercial Building, 510 Princess Anne Street	Fredericksburg City	ca. 1900	Not Eligible; Contributing to the Fredericksburg Historic District
III-0132-0440	Single dwelling, 503 Caroline Street	Fredericksburg City	ca. 1815	Not Eligible; Contributing to the Fredericksburg Historic District
III-0132-0441	House, 505 Caroline Street	Fredericksburg City	ca. 1815	Not Eligible; Contributing to the Fredericksburg Historic District
III-0132-0442	Single dwelling, 507 Caroline Street	Fredericksburg City	ca. 1810	Not Eligible; Contributing to the Fredericksburg Historic District
III-0132-0443	Nader's Grocery Store, 508 Caroline Street	Fredericksburg City	ca. 1830	Not Eligible; Contributing to the Fredericksburg Historic District

SEGMENT 7 (DJFB) / SUMMARY OF IDENTIFIED RESOURCES AND RECOMMENDATIONS

Cells highlighted in red denote resources that should retain their previous eligibility determination (potentially eligible or eligible for, or listed in, the NRHP). Cells highlighted in blue denote resources recommended potentially eligible as a part of the current survey.

DHR Number	Name	City/County	Date of Construction	DC2RVA Project Team Determination
III-0132-0444	Single dwelling, 509 Caroline Street	Fredericksburg City	ca. 1810	Not Eligible; Contributing to the Fredericksburg Historic District
III-0132-0445	Multiple dwelling, 510 Caroline Street	Fredericksburg City	ca. 1820	Not Eligible; Contributing to the Fredericksburg Historic District
III-0132-0446	Single dwelling, 511 Caroline Street	Fredericksburg City	ca. 1810	Not Eligible; Contributing to the Fredericksburg Historic District
III-0132-0447	William Rollow Residence	Fredericksburg City	ca. 1826	Not Eligible; Contributing to the Fredericksburg Historic District
III-0132-0448	House, 514 Caroline Street	Fredericksburg City	ca. 1830	Not Eligible; Contributing to the Fredericksburg Historic District
III-0132-0450	Single dwelling, 516 Caroline Street	Fredericksburg City	ca. 1825	Not Eligible; Contributing to the Fredericksburg Historic District
III-0132-0451	Ann Edwards House, 518 Caroline Street	Fredericksburg City	ca. 1845	Not Eligible; Contributing to the Fredericksburg Historic District
III-0132-0452	Duplex, 517–519 Caroline Street	Fredericksburg City	ca. 1800	Not Eligible; Contributing to the Fredericksburg Historic District
III-0132-0453	House, 520 Caroline Street	Fredericksburg City	ca. 1790	Not Eligible; Contributing to the Fredericksburg Historic District
III-0132-0456	Fredericksburg Square, 525 Caroline Street	Fredericksburg City	ca. 1854	Not Eligible; Contributing to the Fredericksburg Historic District
III-0132-0462	Single dwelling, 307 Princess Anne Street	Fredericksburg City	ca. 1800	Not Eligible; Contributing to the Fredericksburg Historic District
III-0132-0463	Single dwelling, 309 Princess Anne Street	Fredericksburg City	ca. 1883	Not Eligible; Contributing to the Fredericksburg Historic District

SEGMENT 7 (DJFB) / SUMMARY OF IDENTIFIED RESOURCES AND RECOMMENDATIONS

Cells highlighted in red denote resources that should retain their previous eligibility determination (potentially eligible or eligible for, or listed in, the NRHP). Cells highlighted in blue denote resources recommended potentially eligible as a part of the current survey.

DHR Number	Name	City/County	Date of Construction	DC2RVA Project Team Determination
III-0132-0467	Single Dwelling, 105 Lafayette Boulevard	Fredericksburg City	ca. 1910	Not Eligible; Non-contributing to the Fredericksburg Historic District
III-0132-0511	House, 303 1/2 Caroline Street	Fredericksburg City	ca. 1875	Not Eligible; Contributing to the Fredericksburg Historic District
III-0132-0512	William H. Smith House, 304 Caroline Street	Fredericksburg City	ca. 1880	Not Eligible; Contributing to the Fredericksburg Historic District
III-0132-0513	Dr. George French Kitchen Dependency, 305 Caroline Street	Fredericksburg City	ca. 1803	Not Eligible; Contributing to the Fredericksburg Historic District
III-0132-0514	Dr. James Thornley House, 306 Caroline Street	Fredericksburg City	ca. 1851	Not Eligible; Contributing to the Fredericksburg Historic District
III-0132-0518	House, 102 Frederick Street	Fredericksburg City	ca. 1835	Not Eligible; Contributing to the Fredericksburg Historic District
III-0132-0519	House, 202 Frederick Street	Fredericksburg City	ca. 1850	Not Eligible; Contributing to the Fredericksburg Historic District
III-0132-0520	Warehouse, 310 Frederick Street	Fredericksburg City	ca. 1855	Not Eligible; Contributing to the Fredericksburg Historic District
III-0132-0521	Warehouse, 312 Frederick Street	Fredericksburg City	ca. 1920	Not Eligible; Contributing to the Fredericksburg Historic District
III-0132-0522	House, 314–316 Frederick Street	Fredericksburg City	1851	Potentially Eligible Under Criteria A and C; Contributing to the Fredericksburg Historic District
III-0132-0523	Margarete E. Clarke House, 408 Frederick Street	Fredericksburg City	ca. 1850	Not Eligible; Contributing to the Fredericksburg Historic District

SEGMENT 7 (DJFB) / SUMMARY OF IDENTIFIED RESOURCES AND RECOMMENDATIONS

Cells highlighted in red denote resources that should retain their previous eligibility determination (potentially eligible or eligible for, or listed in, the NRHP). Cells highlighted in blue denote resources recommended potentially eligible as a part of the current survey.

DHR Number	Name	City/County	Date of Construction	DC2RVA Project Team Determination
III-0132-0700	Commercial Building, 101-103 Lafayette Boulevard	Fredericksburg City	ca. 1950	Not Eligible; Contributing to the Fredericksburg Historic District
III-0132-0702	Single dwelling, 107 Lafayette Boulevard	Fredericksburg City	ca. 1900	Not Eligible; Contributing to the Fredericksburg Historic District
III-0132-0703	Single dwelling, 109 Lafayette Boulevard	Fredericksburg City	ca. 2000	Not Eligible; Contributing to the Fredericksburg Historic District
III-0132-0704	Fredericksburg Train Station, 200 Lafayette Boulevard	Fredericksburg City	1910	Potentially Eligible Under Criteria A and C; Contributing to the Fredericksburg Historic District
III-0132-0712	Single dwelling, 303 Prince Edward Street	Fredericksburg City	ca. 1870	Not Eligible; Contributing to the Fredericksburg Historic District
III-0132-0713	Single dwelling, 305 Prince Edward Street	Fredericksburg City	ca. 1870	Not Eligible; Contributing to the Fredericksburg Historic District
III-0132-0714	Single dwelling, 307 Prince Edward Street	Fredericksburg City	ca. 1895	Not Eligible; Contributing to the Fredericksburg Historic District
III-0132-0715	Single dwelling, 311 Prince Edward Street	Fredericksburg City	ca. 1890	Not Eligible; Contributing to the Fredericksburg Historic District
III-0132-0716	Single dwelling, 313 Prince Edward Street	Fredericksburg City	ca. 1895	Not Eligible; Contributing to the Fredericksburg Historic District
III-0132-0717	315-317 Prince Edward Street	Fredericksburg City	ca. 1890	Not Eligible; Contributing to the Fredericksburg Historic District
III-0132-0718	Single dwelling, 319 Prince Edward Street	Fredericksburg City	ca. 1890	Not Eligible; Contributing to the Fredericksburg Historic District
III-0132-0719	Factory, 200 Prince Edward Street	Fredericksburg City	ca. 1905	Not Eligible; Contributing to the Fredericksburg Historic District

SEGMENT 7 (DJFB) / SUMMARY OF IDENTIFIED RESOURCES AND RECOMMENDATIONS

Cells highlighted in red denote resources that should retain their previous eligibility determination (potentially eligible or eligible for, or listed in, the NRHP). Cells highlighted in blue denote resources recommended potentially eligible as a part of the current survey.

DHR Number	Name	City/County	Date of Construction	DC2RVA Project Team Determination
III-0132-0720	Single dwelling, 300 Prince Edward Street	Fredericksburg City	ca. 1925	Not Eligible; Contributing to the Fredericksburg Historic District
III-0132-0722	Lafayette Station, 307 Lafayette Boulevard	Fredericksburg City	1877	Not Eligible; Contributing to the Fredericksburg Historic District
III-0132-0723	Kenmore Shoe Company, 315 Lafayette Boulevard	Fredericksburg City	ca. 1895	Not Eligible; Contributing to the Fredericksburg Historic District
III-0132-0733	House, 407 Princess Elizabeth Street	Fredericksburg City	ca. 1880	Not Eligible; Contributing to the Fredericksburg Historic District
III-0132-0741	Townhouses, 5–14 Lafayette Station	Fredericksburg City	ca. 1986	Not Eligible; Non-Contributing to the Fredericksburg Historic District
III-0132-0742	Commercial Building, 400 Prince Edward Street	Fredericksburg City	ca. 1940	Not Eligible; Contributing to the Fredericksburg Historic District
III-0132-0744	Dwelling, 403 Princess Elizabeth Street	Fredericksburg City	ca. 1919	Not Eligible; Contributing to the Fredericksburg Historic District
III-0132-0745	Dwelling, 405 Princess Elizabeth Street	Fredericksburg City	ca. 1919	Not Eligible; Contributing to the Fredericksburg Historic District
III-0132-0746	Dwelling, 413 Princess Elizabeth Street	Fredericksburg City	ca. 1919	Not Eligible; Contributing to the Fredericksburg Historic District
III-0132-0747	Dwelling, 409–411 Princess Elizabeth Street	Fredericksburg City	ca. 1919	Not Eligible; Contributing to the Fredericksburg Historic District
III-0139	Horton's Filling Station/ Dixie's Hair Studio, 301 Lafayette Boulevard	Fredericksburg City	ca. 1925	Not Eligible; Contributing to the Fredericksburg Historic District
III-0141	Power Plant, 400 Charles Street	Fredericksburg City	ca. 1905	Not Eligible; Contributing to the Fredericksburg Historic District

SEGMENT 7 (DJFB) / SUMMARY OF IDENTIFIED RESOURCES AND RECOMMENDATIONS

Cells highlighted in red denote resources that should retain their previous eligibility determination (potentially eligible or eligible for, or listed in, the NRHP). Cells highlighted in blue denote resources recommended potentially eligible as a part of the current survey.

DHR Number	Name	City/County	Date of Construction	DC2RVA Project Team Determination
III-0145	Fredericksburg Gun Manufactory	Fredericksburg City	ca. 1775	Remains Listed; Contributing to the Fredericksburg Historic District Extension
III-0410	House, 558 Lafayette Boulevard	Fredericksburg City	ca. 1905	Not Eligible; Contributing to the Fredericksburg Historic District Extension
III-0412	House, 556 Lafayette Boulevard	Fredericksburg City	ca. 1905	Not Eligible; Contributing to the Fredericksburg Historic District Extension
III-0414	House, 554 Lafayette Boulevard	Fredericksburg City	ca. 1905	Not Eligible; Contributing to the Fredericksburg Historic District Extension
III-0416	House, 626 Lafayette Boulevard	Fredericksburg City	ca. 1900	Not Eligible; Contributing to the Fredericksburg Historic District Extension
III-0417	Buddy's Auto Sales, 623 Lafayette Boulevard	Fredericksburg City	ca. 1970	Not Eligible; Non-Contributing to the Fredericksburg Historic District Extension
III-0418	House/Commercial Building, 621 Lafayette Boulevard	Fredericksburg City	ca. 1910	Not Eligible; Contributing to the Fredericksburg Historic District Extension
III-0419	Gene's Amoco, 620 Lafayette Boulevard	Fredericksburg City	ca. 1935	Not Eligible; Contributing to the Fredericksburg Historic District Extension
III-0420	House, 619 Lafayette Boulevard	Fredericksburg City	ca. 1910	Not Eligible; Contributing to the Fredericksburg Historic District Extension
III-0421	House, 617 Lafayette Boulevard	Fredericksburg City	ca. 1896	Not Eligible; Non-Contributing to the Fredericksburg Historic District Extension
III-0422	Lafayette Tire Center, 614 Lafayette Boulevard	Fredericksburg City	ca. 1935	Not Eligible; Contributing to the Fredericksburg Historic District Extension
III-0423	House, 615 Lafayette Boulevard	Fredericksburg City	ca. 1910	Not Eligible; Contributing to the Fredericksburg Historic District Extension

SEGMENT 7 (DJFB) / SUMMARY OF IDENTIFIED RESOURCES AND RECOMMENDATIONS

Cells highlighted in red denote resources that should retain their previous eligibility determination (potentially eligible or eligible for, or listed in, the NRHP). Cells highlighted in blue denote resources recommended potentially eligible as a part of the current survey.

DHR Number	Name	City/County	Date of Construction	DC2RVA Project Team Determination
III-0424	House, 613 Lafayette Boulevard	Fredericksburg City	ca. 1910	Not Eligible; Contributing to the Fredericksburg Historic District Extension
III-0425	Empire Monument Works, 612 Lafayette Boulevard	Fredericksburg City	ca. 2000	Not Eligible; Non-Contributing to the Fredericksburg Historic District Extension
III-0426	Roxbury Mills, 601 Lafayette Boulevard	Fredericksburg City	ca. 1940	Not Eligible; Contributing to the Fredericksburg Historic District Extension
III-0427	Garage, 600 Lafayette Boulevard	Fredericksburg City	ca. 1955	Not Eligible; Contributing to the Fredericksburg Historic District Extension
III-0683	Commercial Building, 614 Wolfe Street	Fredericksburg City	ca. 1955	Not Eligible; Contributing to the Fredericksburg Historic District Extension
III-0684	Commercial Building, 612 Wolfe Street	Fredericksburg City	ca. 1955	Not Eligible; Contributing to the Fredericksburg Historic District Extension
III-0686	Commercial/Agricultural Building, 606 Wolfe Street	Fredericksburg City	ca. 1945	Not Eligible; Contributing to the Fredericksburg Historic District Extension
III-0687	Commercial Building, 600 Wolfe Street	Fredericksburg City	ca. 1945	Not Eligible; Contributing to the Fredericksburg Historic District Extension
III-5016	Brewery, Northeast corner Sophia/Princess Elizabeth Street	Fredericksburg City	1764/ Demolished	Not Eligible
III-5017	Old Bakery/Wroten House, 506 Main Street	Fredericksburg City	Unknown	Not Eligible
III-5268	House, 308–310 Charles Street	Fredericksburg City	ca. 1830	Not Eligible; Contributing to the Fredericksburg Historic District
III-5295	Battle of Fredericksburg I	Fredericksburg City	1862	Potentially Eligible

SEGMENT 7 (DJFB) / SUMMARY OF IDENTIFIED RESOURCES AND RECOMMENDATIONS

Cells highlighted in red denote resources that should retain their previous eligibility determination (potentially eligible or eligible for, or listed in, the NRHP). Cells highlighted in blue denote resources recommended potentially eligible as a part of the current survey.

DHR Number	Name	City/County	Date of Construction	DC2RVA Project Team Determination
III-5296	Battle of Fredericksburg II	Fredericksburg City	1863	Remains Potentially Eligible; Remains associated with the Fredericksburg and Spotsylvania Battlefields National Military Park
III-5329	House, 406 Summit Street	Fredericksburg City	1936	Not Eligible
III-5330	House, 412 Summit Street	Fredericksburg City	1929	Not Eligible
III-5331	House, 420 Summit Street	Fredericksburg City	1951	Not Eligible
III-5332	House, 426 Summit Street	Fredericksburg City	ca. 1931	Not Eligible
III-5333	House, 430 Summit Street	Fredericksburg City	1939	Not Eligible
III-5334	Duplex, 432-434 Summit Street	Fredericksburg City	1939	Not Eligible
III-5335	House, 409 Palmer Street	Fredericksburg City	1942	Not Eligible
III-5336	House, 412 Palmer Street	Fredericksburg City	1959	Not Eligible
III-5337	House, 413 Palmer Street	Fredericksburg City	1945	Not Eligible
III-5338	House, 419 Palmer Street	Fredericksburg City	1949	Not Eligible
III-5339	House, 424 Palmer Street	Fredericksburg City	1962	Not Eligible
III-5340	House, 816 Railroad Avenue	Fredericksburg City	1949	Not Eligible
III-5341	House, 820 Railroad Avenue	Fredericksburg City	1909	Not Eligible
III-5342	House, 822 Railroad Avenue	Fredericksburg City	1959	Not Eligible
III-5343	House, 904 Railroad Avenue	Fredericksburg City	1912	Not Eligible
III-5344	House, 908 Railroad Avenue	Fredericksburg City	1937	Not Eligible
III-5345	House, 1006 Railroad Avenue	Fredericksburg City	1900	Not Eligible
III-5346	House, 1010 Railroad Avenue	Fredericksburg City	1959	Not Eligible
III-5347	House, 1014 Railroad Avenue	Fredericksburg City	1945	Not Eligible
III-5348	House, 1112 Railroad Avenue	Fredericksburg City	1959	Not Eligible
III-5349	House, 1200 Railroad Avenue	Fredericksburg City	1949	Not Eligible

SEGMENT 7 (DJFB) / SUMMARY OF IDENTIFIED RESOURCES AND RECOMMENDATIONS

Cells highlighted in red denote resources that should retain their previous eligibility determination (potentially eligible or eligible for, or listed in, the NRHP). Cells highlighted in blue denote resources recommended potentially eligible as a part of the current survey.

DHR Number	Name	City/County	Date of Construction	DC2RVA Project Team Determination
111-5350	House, 1204 Railroad Avenue	Fredericksburg City	1930	Not Eligible
111-5351	House, 1304 Railroad Avenue	Fredericksburg City	1939	Not Eligible
111-5352	House, 1316 Railroad Avenue	Fredericksburg City	1959	Not Eligible
111-5353	House, 1320 Railroad Avenue	Fredericksburg City	1949	Not Eligible
111-5354	House, 1324 Railroad Avenue	Fredericksburg City	1959	Not Eligible
111-5355	House, 1332 Railroad Avenue	Fredericksburg City	1952	Not Eligible
111-5356	House, 1334 Railroad Avenue	Fredericksburg City	1959	Not Eligible
111-5357	House, 1336 Railroad Avenue	Fredericksburg City	1959	Not Eligible
111-5358	House, 413 Gates Street	Fredericksburg City	1939	Not Eligible
111-5359	House, 416 Gates Street	Fredericksburg City	1939	Not Eligible
111-5360	House, 420 Gates Street	Fredericksburg City	1939	Not Eligible
111-5361	House, 421 Gates Street	Fredericksburg City	1939	Not Eligible
111-5362	House, 425 Gates Street	Fredericksburg City	1937	Not Eligible
111-5363	House, 428 Gates Street	Fredericksburg City	1964	Not Eligible
111-5364	House, 408 Tyler Street	Fredericksburg City	1963	Not Eligible
111-5365	House, 423 Tyler Street	Fredericksburg City	1964	Not Eligible
111-5366	House, 1205 Cardwell Street	Fredericksburg City	1964	Not Eligible
111-5367	House, 1208 Cardwell Street	Fredericksburg City	1963	Not Eligible
111-5368	House, 1209 Cardwell Street	Fredericksburg City	1955	Not Eligible
111-5369	House, 1210 Cardwell Street	Fredericksburg City	1963	Not Eligible
111-5370	House, 1303 Cardwell Street	Fredericksburg City	1961	Not Eligible
111-5371	House, 1306 Cardwell Street	Fredericksburg City	1964	Not Eligible
111-5372	House, 1319 Cardwell Street	Fredericksburg City	1944	Not Eligible
111-5373	Allied Concrete Products, 400 Howison Avenue	Fredericksburg City	1947	Not Eligible

SEGMENT 7 (DJFB) / SUMMARY OF IDENTIFIED RESOURCES AND RECOMMENDATIONS

Cells highlighted in red denote resources that should retain their previous eligibility determination (potentially eligible or eligible for, or listed in, the NRHP). Cells highlighted in blue denote resources recommended potentially eligible as a part of the current survey.

DHR Number	Name	City/County	Date of Construction	DC2RVA Project Team Determination
III-5374	House, 409 Howison Avenue	Fredericksburg City	1965	Not Eligible
III-5375	House, 409 McKinney Street	Fredericksburg City	1964	Not Eligible
III-5376	House, 423 McKinney Street	Fredericksburg City	1959	Not Eligible
III-5377	House, 424 McKinney Street	Fredericksburg City	1959	Not Eligible
III-5378	House, 427 McKinney Street	Fredericksburg City	1929	Not Eligible
III-5379	House, 428 McKinney Street	Fredericksburg City	1937	Not Eligible
III-5381	Mayfield Historic District	Fredericksburg City	ca. 1920	Not Eligible

The Virginia SHPO concurs that the Fredericksburg Historic District (111-0132) should remain listed in the NRHP and the Fredericksburg Gun Manufactory (111-0145) should remain listed in the NRHP and is a contributing element to the Fredericksburg Historic District (111-0132). They further concur that the Salem Church Battlefield (088-5181) should remain eligible for the NRHP and the Battle of Fredericksburg II battlefield (111-5296) should remain potentially eligible for the NRHP and is associated with the Fredericksburg and Spotsylvania Battlefields National Military Park (111-0147).

The SHPO also concurs that Battle of Fredericksburg I (111-5295) and the Fredericksburg Historic District Extension (111-0009) are potentially eligible for the NRHP; the Dixon House at 401–403 Sophia Street (111-0023), the Purina Tower (111-0132-0020), the House at 314–316 Frederick Street (111-0132-0522), and the Fredericksburg Train Station at 200 Lafayette Boulevard (111-0132-0704) are potentially eligible for the NRHP as individual resources and are also contributing elements to the Fredericksburg Historic District (111-0132); and Pulliam’s Service Station at 411 Lafayette Boulevard (111-0009-0795) is potentially eligible for the NRHP as an individual resource and is also a contributing element to the Fredericksburg Historic District Extension (111-0009).

The SHPO further concurs that the following resources are not individually eligible but contribute to the Fredericksburg Historic District (111-0132):

111-0046	Dixon House/John Paul Jones House, 501 Caroline Street
111-0049	Kimmin House, 309 Caroline Street
111-0068	Dr. Charles Mortimer House, 303 Caroline Street
111-0091	Bankhead House/Rectory, St. George’s Episcopal Church, 307 Caroline Street
111-0101	Tan-Yard & Quarters, 309–311 Sophia Street
111-0132-0014	Duplex, 513–515 Caroline Street
111-0132-0022	House/ Railway Express Agency, 406 Princess Anne Street
111-0132-0048	Pump House
111-0132-0049	House, 310 Sophia Street
111-0132-0050	J. Broadus Roofing & Sheet Metal
111-0132-0052	Commercial Building, 419 Sophia Street
111-0132-0053	Commercial Building, 502 Sophia Street
111-0132-0054	Brock's Riverside Grill, 503 Sophia Street
111-0132-0055	House, 504 Sophia Street
111-0132-0056	Multiple-Family Dwelling, 506–512 Sophia Street
111-0132-0058	House, 521 Sophia Street
111-0132-0133	House, 306 Princess Anne Street
111-0132-0134	House, 308 Princess Anne Street

111-0132-0135 House, 310 Princess Anne Street
111-0132-0136 House, 312 Princess Anne Street
111-0132-0137 House, 317 Princess Anne Street
111-0132-0138 House, 314 Princess Anne Street
111-0132-0139 William Taylor House, 316 Princess Anne Street
111-0132-0140 House, 318–320 Princess Anne Street
111-0132-0141 Hillside Church of Christ, 400 Princess Anne Street
111-0132-0142 Commercial Building, 404 Princess Anne Street
111-0132-0144 John L. Knight House, 511 Princess Anne Street
111-0132-0145 David C. Coyle House, 513 Princess Anne Street
111-0132-0146 A. L. Bennett Funeral Home, 515 Princess Anne Street
111-0132-0221 Duplex, 302 Charles Street
111-0132-0222 Single dwelling, 304 Charles Street
111-0132-0223 Single dwelling, 305 Charles Street
111-0132-0224 Single dwelling, 306 Charles Street
111-0132-0226 Single dwelling, 317 Charles Street
111-0132-0227 Commercial Building/Machine Shop, 318 Charles Street
111-0132-0295 House, 311 Princess Anne Street
111-0132-0296 House, 313 Princess Anne Street
111-0132-0297 John and Nettie Washington House
111-0132-0298 Warehouse, 401–415 Princess Anne Street
111-0132-0300 Commercial Building, 510 Princess Anne Street
111-0132-0440 Single dwelling, 503 Caroline Street
111-0132-0441 House, 505 Caroline Street
111-0132-0442 Single dwelling, 507 Caroline Street
111-0132-0443 Nader's Grocery Store, 508 Caroline Street
111-0132-0444 Single dwelling, 509 Caroline Street
111-0132-0445 Multiple dwelling, 510 Caroline Street
111-0132-0446 Single dwelling, 511 Caroline Street
111-0132-0447 William Rollow Residence
111-0132-0448 House, 514 Caroline Street
111-0132-0450 Single dwelling, 516 Caroline Street
111-0132-0451 Ann Edwards House, 518 Caroline Street
111-0132-0452 Duplex, 517–519 Caroline Street
111-0132-0453 House, 520 Caroline Street
111-0132-0456 Fredericksburg Square, 525 Caroline Street
111-0132-0462 Single dwelling, 307 Princess Anne Street

111-0132-0463 Single dwelling, 309 Princess Anne Street
111-0132-0511 House, 303 1/2 Caroline Street
111-0132-0512 William H. Smith House, 304 Caroline Street
111-0132-0513 Dr. George French Kitchen Dependency, 305 Caroline Street
111-0132-0514 Dr. James Thornley House, 306 Caroline Street
111-0132-0518 House, 102 Frederick Street
111-0132-0519 House, 202 Frederick Street
111-0132-0520 Warehouse, 310 Frederick Street
111-0132-0521 Warehouse, 312 Frederick Street
111-0132-0523 Margarete E. Clarke House, 408 Frederick Street
111-0132-0700 Commercial Building, 101-103 Lafayette Boulevard
111-0132-0702 Single dwelling, 107 Lafayette Boulevard
111-0132-0703 Single dwelling, 109 Lafayette Boulevard
111-0132-0712 Single dwelling, 303 Prince Edward Street
111-0132-0713 Single dwelling, 305 Prince Edward Street
111-0132-0714 Single dwelling, 307 Prince Edward Street
111-0132-0715 Single dwelling, 311 Prince Edward Street
111-0132-0716 Single dwelling, 313 Prince Edward Street
111-0132-0717 315–317 Prince Edward Street
111-0132-0718 Single dwelling, 319 Prince Edward Street
111-0132-0719 Factory, 200 Prince Edward Street
111-0132-0720 Single dwelling, 300 Prince Edward Street
111-0132-0722 Lafayette Station, 307 Lafayette Boulevard
111-0132-0723 Kenmore Shoe Company, 315 Lafayette Boulevard
111-0132-0733 House, 407 Princess Elizabeth Street
111-0132-0742 Commercial Building, 400 Prince Edward Street
111-0132-0744 Dwelling, 403 Princess Elizabeth Street
111-0132-0745 Dwelling, 405 Princess Elizabeth Street
111-0132-0746 Dwelling, 413 Princess Elizabeth Street
111-0132-0747 Dwelling, 409–411 Princess Elizabeth Street
111-0139 Horton's Filling Station/ Dixie's Hair Studio, 301 Lafayette Boulevard
111-0141 Power Plant, 400 Charles Street
111-5268 House, 308–310 Charles Street

The SHPO similarly concurs that the following resources are not individually eligible but contribute to the Fredericksburg Historic District Extension (111-0009):

111-0009-0016	RF&P Freight Warehouse
111-0009-0525	Commercial Building, 526 Wolfe Street
111-0009-0691	Walker-Grant School, 201 Gunnery Road
111-0009-0730	Commercial building
111-0009-0791	Perma Treat, Commercial Building, 505 Lafayette Boulevard
111-0009-0796	Restaurant/Rail Station, 406 Lafayette Boulevard
111-0009-0797	Commercial Building, 500 Lafayette Boulevard
111-0009-0798	Commercial Building, 512 Lafayette Boulevard
111-0410	House, 558 Lafayette Boulevard
111-0412	House, 556 Lafayette Boulevard
111-0414	House, 554 Lafayette Boulevard
111-0416	House, 626 Lafayette Boulevard
111-0418	House/Commercial Building, 621 Lafayette Boulevard
111-0419	Gene's Amoco, 620 Lafayette Boulevard
111-0420	House, 619 Lafayette Boulevard
111-0422	Lafayette Tire Center, 614 Lafayette Boulevard
111-0423	House, 615 Lafayette Boulevard
111-0424	House, 613 Lafayette Boulevard
111-0426	Roxbury Mills, 601 Lafayette Boulevard
111-0427	Garage, 600 Lafayette Boulevard
111-0683	Commercial Building, 614 Wolfe Street
111-0684	Commercial Building, 612 Wolfe Street
111-0686	Commercial/Agricultural Building, 606 Wolfe Street
111-0687	Commercial Building, 600 Wolfe Street

Lastly, the SHPO concurs that the following resources are not eligible for the NRHP as individual resources and are not contributing elements to a historic district:


089-0079	House, 201 Jett Drive
089-0293	House, 333 Chatham Heights Road
089-0294	House, 319 Chatham Heights Road
089-0295	House/Commercial Building, 309 Chatham Heights Road
089-0297	Vance-Sullivan House, 18 Deacon Road
089-0298	Shelton House, 16 Deacon Road

089-0299	Dowd House, 14 Deacon Road
089-0300	Reynolds-McCoy House, 12 Deacon Road
089-0301	House, 10 Deacon Road
089-0302	House, 8 Deacon Road
089-0303	E.G. Harris House, 6 Deacon Road
089-0304	McWhart House, 4 Deacon Road
089-0305	Briscoe House, 11 Debruen Lane
089-5481	House, 212 Marion Street
089-5482	House, 213 Marion Street
089-5483	House, 214 Marion Street
089-5484	House, 215 Marion Street
089-5485	House, 217 Marion Street
089-5486	House, 218 Marion Street
089-5487	House, 219 Marion Street
089-5488	House, 220 Marion Street
089-5489	House, 221 Marion Street
089-5490	House, 222 Marion Street
089-5491	House, 224 Marion Street
089-5492	Auto Repair, 201 Willow Street
089-5493	Auto Repair, 207 Willow Street
089-5494	Religious Building, 240 Chatham Heights Road
089-5495	Commercial Building, 300 Chatham Heights Road
089-5496	Auto Repair, 308 Chatham Heights Road
089-5497	Carwash, 312 Chatham Heights Road
089-5498	House, 325 Chatham Heights Road
089-5499	House, 515 Pratt Street
089-5500	House, 216 Claiborne Avenue
089-5501	House, 218 Claiborne Avenue
089-5502	House, 300 Claiborne Avenue
089-5503	House, 302 Claiborne Avenue
089-5504	House, 304 Claiborne Avenue
089-5505	House, 305 Claiborne Avenue
089-5506	House, 307 Claiborne Avenue
089-5507	House, 404 Claiborne Avenue
089-5508	House, 406 Claiborne Avenue
089-5509	House, 412 Claiborne Avenue
089-5510	House, 416 Claiborne Avenue


089-5511	House, 422 Claiborne Avenue
089-5512	House, 426 Claiborne Avenue
089-5513	House, 500 Claiborne Avenue
089-5514	House, 502 Claiborne Avenue
089-5515	House, 504 Claiborne Avenue
089-5516	House, 506 Claiborne Avenue
089-5517	House, 204 Jefferson Avenue
089-5518	House, 211 East Chatham Street
089-5519	House, 301 East Chatham Street
089-5520	House, 303 East Chatham Street
089-5521	House, 306 East Chatham Street
089-5522	House, 310 East Chatham Street
089-5523	House, 106 Valley View Place
089-5524	House, 108 Valley View Place
089-5525	House, 201 Madison Avenue
089-5526	House, 204 Madison Avenue
089-5527	House, 205 Madison Avenue
089-5528	House, 206 Madison Avenue
089-5529	House, 207 Madison Avenue
089-5530	House, 208 Madison Avenue
089-5531	House, 402 Monroe Avenue
089-5532	House, 403 Monroe Avenue
089-5533	House, 405 Monroe Avenue
089-5534	House, 406 Monroe Avenue
089-5535	House, 407 Monroe Avenue
089-5536	House, 56 Cool Spring Road
089-5537	House, 203 Cobb Street
089-5538	House Northeast of 203 Cobb Street
089-5539	Abandoned House Northeast of 203 Cobb Street
089-5540	House, 12 Railroad Lane
089-5541	House, 18 Railroad Lane
089-5542	House, 24 Railroad Lane
089-5543	House, 30 Railroad Lane
089-5544	House, 205 Jett Drive
089-5545	House, 206 Jett Drive
089-5546	House, 207 Jett Drive
089-5547	House, 210 Jett Drive

089-5548	House, 212 Jett Drive
089-5549	House, 215 Jett Drive
089-5550	House, 216 Jett Drive
089-5551	House, 218 Jett Drive
089-5552	House, 221 Jett Drive
089-5553	House, 180 Kings Highway
111-0009-0019	National Ice & Fuel Company Building
111-0009-0789	Commercial Building, 501 Lafayette Boulevard
111-0009-0793	Commercial Building, the Columns, 509 Lafayette Boulevard
111-0132-0467	Single Dwelling, 105 Lafayette Boulevard
111-0132-0741	Townhouses, 5–14 Lafayette Station
111-0417	Buddy's Auto Sales, 623 Lafayette Boulevard
111-0421	House, 617 Lafayette Boulevard
111-0425	Empire Monument Works, 612 Lafayette Boulevard
111-5016	Brewery, Northeast corner Sophia/Princess Elizabeth Street
111-5017	Old Bakery/Wroten House, 506 Main Street
111-5329	House, 406 Summit Street
111-5330	House, 412 Summit Street
111-5331	House, 420 Summit Street
111-5332	House, 426 Summit Street
111-5333	House, 430 Summit Street
111-5334	Duplex, 432–434 Summit Street
111-5335	House, 409 Palmer Street
111-5336	House, 412 Palmer Street
111-5337	House, 413 Palmer Street
111-5338	House, 419 Palmer Street
111-5339	House, 424 Palmer Street
111-5340	House, 816 Railroad Avenue
111-5341	House, 820 Railroad Avenue
111-5342	House, 822 Railroad Avenue
111-5343	House, 904 Railroad Avenue
111-5344	House, 908 Railroad Avenue
111-5345	House, 1006 Railroad Avenue
111-5346	House, 1010 Railroad Avenue
111-5347	House, 1014 Railroad Avenue
111-5348	House, 1112 Railroad Avenue
111-5349	House, 1200 Railroad Avenue

111-5350	House, 1204 Railroad Avenue
111-5351	House, 1304 Railroad Avenue
111-5352	House, 1316 Railroad Avenue
111-5353	House, 1320 Railroad Avenue
111-5354	House, 1324 Railroad Avenue
111-5355	House, 1332 Railroad Avenue
111-5356	House, 1334 Railroad Avenue
111-5357	House, 1336 Railroad Avenue
111-5358	House, 413 Gates Street
111-5359	House, 416 Gates Street
111-5360	House, 420 Gates Street
111-5361	House, 421 Gates Street
111-5362	House, 425 Gates Street
111-5363	House, 428 Gates Street
111-5364	House, 408 Tyler Street
111-5365	House, 423 Tyler Street
111-5366	House, 1205 Cardwell Street
111-5367	House, 1208 Cardwell Street
111-5368	House, 1209 Cardwell Street
111-5369	House, 1210 Cardwell Street
111-5370	House, 1303 Cardwell Street
111-5371	House, 1306 Cardwell Street
111-5372	House, 1319 Cardwell Street
111-5373	Allied Concrete Products, 400 Howison Avenue
111-5374	House, 409 Howison Avenue
111-5375	House, 409 McKinney Street
111-5376	House, 423 McKinney Street
111-5377	House, 424 McKinney Street
111-5378	House, 427 McKinney Street
111-5379	House, 428 McKinney Street
111-5381	Mayfield Historic District



Julie Langan (DHR #2014-0666)
Director, Virginia Department of Historic Resources
Virginia State Historic Preservation Officer



Date



SEGMENT 7 (DJFB) / SUMMARY OF IDENTIFIED RESOURCES AND RECOMMENDATIONS

Cells highlighted in red denote resources that should retain their previous eligibility determination (potentially eligible or eligible for, or listed in, the NRHP). Cells highlighted in blue denote resources recommended potentially eligible as a part of the current survey.

DHR Number	Name	City/County	Date of Construction	DC2RVA Project Team Determination
088-5181	Salem Church Battlefield (Banks Ford Battlefield)	Spotsylvania County, Fredericksburg City	1863	Remains Eligible
089-0079	House, 201 Jett Drive	Stafford County	ca. 1910	Not Eligible
089-0293	House, 333 Chatham Heights Road	Stafford County	ca. 1930	Not Eligible
089-0294	House, 319 Chatham Heights Road	Stafford County	ca. 1930	Not Eligible
089-0295	House/Commercial Building, 309 Chatham Heights Road	Stafford County	ca. 1940	Not Eligible
089-0297	Vance-Sullivan House, 18 Deacon Road	Stafford County	ca. 1930	Not Eligible
089-0298	Shelton House, 16 Deacon Road	Stafford County	ca. 1930	Not Eligible
089-0299	Dowd House, 14 Deacon Road	Stafford County	ca. 1930	Not Eligible
089-0300	Reynolds-McCoy House, 12 Deacon Road	Stafford County	ca. 1930	Not Eligible
089-0301	House, 10 Deacon Road	Stafford County	ca. 1930	Not Eligible
089-0302	House, 8 Deacon Road	Stafford County	ca. 1930	Not Eligible
089-0303	E.G. Harris House, 6 Deacon Road	Stafford County	ca. 1930	Not Eligible
089-0304	McWhart House, 4 Deacon Road	Stafford County	ca. 1930	Not Eligible
089-0305	Briscoe House, 11 Debruen Lane	Stafford County	ca. 1940	Not Eligible
089-5481	House, 212 Marion Street	Stafford County	ca. 1965	Not Eligible
089-5482	House, 213 Marion Street	Stafford County	1955	Not Eligible
089-5483	House, 214 Marion Street	Stafford County	1961	Not Eligible
089-5484	House, 215 Marion Street	Stafford County	1958	Not Eligible
089-5485	House, 217 Marion Street	Stafford County	ca. 1965	Not Eligible
089-5486	House, 218 Marion Street	Stafford County	1955	Not Eligible

SEGMENT 7 (DJFB) / SUMMARY OF IDENTIFIED RESOURCES AND RECOMMENDATIONS

Cells highlighted in red denote resources that should retain their previous eligibility determination (potentially eligible or eligible for, or listed in, the NRHP). Cells highlighted in blue denote resources recommended potentially eligible as a part of the current survey.

DHR Number	Name	City/County	Date of Construction	DC2RVA Project Team Determination
089-5487	House, 219 Marion Street	Stafford County	ca. 1965	Not Eligible
089-5488	House, 220 Marion Street	Stafford County	1952	Not Eligible
089-5489	House, 221 Marion Street	Stafford County	ca. 1965	Not Eligible
089-5490	House, 222 Marion Street	Stafford County	1965	Not Eligible
089-5491	House, 224 Marion Street	Stafford County	1964	Not Eligible
089-5492	Auto Repair, 201 Willow Street	Stafford County	ca. 1955	Not Eligible
089-5493	Auto Repair, 207 Willow Street	Stafford County	1947	Not Eligible
089-5494	Religious Building, 240 Chatham Heights Road	Stafford County	ca. 1920	Not Eligible
089-5495	Commercial Building, 300 Chatham Heights Road	Stafford County	1945	Not Eligible
089-5496	Auto Repair, 308 Chatham Heights Road	Stafford County	1960	Not Eligible
089-5497	Carwash, 312 Chatham Heights Road	Stafford County	1960	Not Eligible
089-5498	House, 325 Chatham Heights Road	Stafford County	1959	Not Eligible
089-5499	House, 515 Pratt Street	Stafford County	ca. 1930	Not Eligible
089-5500	House, 216 Claiborne Avenue	Stafford County	ca. 1930	Not Eligible
089-5501	House, 218 Claiborne Avenue	Stafford County	1939	Not Eligible
089-5502	House, 300 Claiborne Avenue	Stafford County	1959	Not Eligible
089-5503	House, 302 Claiborne Avenue	Stafford County	1959	Not Eligible
089-5504	House, 304 Claiborne Avenue	Stafford County	1959	Not Eligible
089-5505	House, 305 Claiborne Avenue	Stafford County	1930	Not Eligible
089-5506	House, 307 Claiborne Avenue	Stafford County	ca. 1965	Not Eligible
089-5507	House, 404 Claiborne Avenue	Stafford County	1932	Not Eligible
089-5508	House, 406 Claiborne Avenue	Stafford County	1932	Not Eligible
089-5509	House, 412 Claiborne Avenue	Stafford County	1946	Not Eligible

SEGMENT 7 (DJFB) / SUMMARY OF IDENTIFIED RESOURCES AND RECOMMENDATIONS

Cells highlighted in red denote resources that should retain their previous eligibility determination (potentially eligible or eligible for, or listed in, the NRHP). Cells highlighted in blue denote resources recommended potentially eligible as a part of the current survey.

DHR Number	Name	City/County	Date of Construction	DC2RVA Project Team Determination
089-5510	House, 416 Claiborne Avenue	Stafford County	1939	Not Eligible
089-5511	House, 422 Claiborne Avenue	Stafford County	1927	Not Eligible
089-5512	House, 426 Claiborne Avenue	Stafford County	1947	Not Eligible
089-5513	House, 500 Claiborne Avenue	Stafford County	1951	Not Eligible
089-5514	House, 502 Claiborne Avenue	Stafford County	ca. 1940	Not Eligible
089-5515	House, 504 Claiborne Avenue	Stafford County	ca. 1940	Not Eligible
089-5516	House, 506 Claiborne Avenue	Stafford County	ca. 1950	Not Eligible
089-5517	House, 204 Jefferson Avenue	Stafford County	1960	Not Eligible
089-5518	House, 211 East Chatham Street	Stafford County	ca. 1930	Not Eligible
089-5519	House, 301 East Chatham Street	Stafford County	1942	Not Eligible
089-5520	House, 303 East Chatham Street	Stafford County	1929	Not Eligible
089-5521	House, 306 East Chatham Street	Stafford County	1960	Not Eligible
089-5522	House, 310 East Chatham Street	Stafford County	1956	Not Eligible
089-5523	House, 106 Valley View Place	Stafford County	1946	Not Eligible
089-5524	House, 108 Valley View Place	Stafford County	1962	Not Eligible
089-5525	House, 201 Madison Avenue	Stafford County	1937	Not Eligible
089-5526	House, 204 Madison Avenue	Stafford County	1900	Not Eligible
089-5527	House, 205 Madison Avenue	Stafford County	ca. 1920	Not Eligible
089-5528	House, 206 Madison Avenue	Stafford County	1951	Not Eligible
089-5529	House, 207 Madison Avenue	Stafford County	1960	Not Eligible
089-5530	House, 208 Madison Avenue	Stafford County	1948	Not Eligible
089-5531	House, 402 Monroe Avenue	Stafford County	1940	Not Eligible
089-5532	House, 403 Monroe Avenue	Stafford County	ca. 1933	Not Eligible
089-5533	House, 405 Monroe Avenue	Stafford County	1943	Not Eligible

SEGMENT 7 (DJFB) / SUMMARY OF IDENTIFIED RESOURCES AND RECOMMENDATIONS

Cells highlighted in red denote resources that should retain their previous eligibility determination (potentially eligible or eligible for, or listed in, the NRHP). Cells highlighted in blue denote resources recommended potentially eligible as a part of the current survey.

DHR Number	Name	City/County	Date of Construction	DC2RVA Project Team Determination
089-5534	House, 406 Monroe Avenue	Stafford County	1938	Not Eligible
089-5535	House, 407 Monroe Avenue	Stafford County	ca. 1930	Not Eligible
089-5536	House, 56 Cool Spring Road	Stafford County	ca. 1952	Not Eligible
089-5537	House, 203 Cobb Street	Stafford County	ca. 1900	Not Eligible
089-5538	House Northeast of 203 Cobb Street	Stafford County	ca. 1900	Not Eligible
089-5539	Abandoned House Northeast of 203 Cobb Street	Stafford County	ca. 1900	Not Eligible
089-5540	House, 12 Railroad Lane	Stafford County	ca. 1900	Not Eligible
089-5541	House, 18 Railroad Lane	Stafford County	ca. 1900	Not Eligible
089-5542	House, 24 Railroad Lane	Stafford County	ca. 1900	Not Eligible
089-5543	House, 30 Railroad Lane	Stafford County	ca. 1900	Not Eligible
089-5544	House, 205 Jett Drive	Stafford County	1910	Not Eligible
089-5545	House, 206 Jett Drive	Stafford County	ca. 1960	Not Eligible
089-5546	House, 207 Jett Drive	Stafford County	ca. 1930	Not Eligible
089-5547	House, 210 Jett Drive	Stafford County	ca. 1950	Not Eligible
089-5548	House, 212 Jett Drive	Stafford County	ca. 1962	Not Eligible
089-5549	House, 215 Jett Drive	Stafford County	ca. 1953	Not Eligible
089-5550	House, 216 Jett Drive	Stafford County	ca. 1962	Not Eligible
089-5551	House, 218 Jett Drive	Stafford County	ca. 1962	Not Eligible
089-5552	House, 221 Jett Drive	Stafford County	ca. 1940	Not Eligible
089-5553	House, 180 Kings Highway	Stafford County	1961	Not Eligible
111-0009	Fredericksburg Historic District Extension	Fredericksburg City	post 1775	Potentially Eligible Under Criteria A and C
111-0009-0016	RF&P Freight Warehouse	Fredericksburg City	1910	Not Eligible; Contributing to the Fredericksburg Historic District Extension

SEGMENT 7 (DJFB) / SUMMARY OF IDENTIFIED RESOURCES AND RECOMMENDATIONS

Cells highlighted in red denote resources that should retain their previous eligibility determination (potentially eligible or eligible for, or listed in, the NRHP). Cells highlighted in blue denote resources recommended potentially eligible as a part of the current survey.

DHR Number	Name	City/County	Date of Construction	DC2RVA Project Team Determination
III-0009-0019	National Ice & Fuel Company Building	Fredericksburg City	ca. 1919	Not Eligible; Non-contributing to the Fredericksburg Historic District Extension
III-0009-0525	Commercial Building, 526 Wolfe Street	Fredericksburg City	ca. 1920	Not Eligible; Contributing to the Fredericksburg Historic District Extension
III-0009-0691	Walker-Grant School, 201 Gunnery Road	Fredericksburg City	1938	Not Eligible; Contributing to the Fredericksburg Historic District Extension
III-0009-0730	Commercial building	Fredericksburg City	ca. 1955	Not Eligible; Contributing to the Fredericksburg Historic District Extension
III-0009-0789	Commercial Building, 501 Lafayette Boulevard	Fredericksburg City	ca. 2005	Not Eligible; Non-Contributing to the Fredericksburg Historic District Extension
III-0009-0791	Perma Treat, Commercial Building, 505 Lafayette Boulevard	Fredericksburg City	ca. 1960	Not Eligible; Contributing to the Fredericksburg Historic District Extension
III-0009-0793	Commercial Building, the Columns, 509 Lafayette Boulevard	Fredericksburg City	ca. 2005	Not Eligible; Non-Contributing to the Fredericksburg Historic District Extension
III-0009-0795	Pulliam's Service Station, 411 Lafayette Boulevard	Fredericksburg City	ca. 1935	Potentially Eligible Under Criterion C; Contributing to the Fredericksburg Historic District Extension
III-0009-0796	Restaurant/Rail Station, 406 Lafayette Boulevard	Fredericksburg City	ca. 1900	Not Eligible; Contributing to the Fredericksburg Historic District Extension
III-0009-0797	Commercial Building, 500 Lafayette Boulevard	Fredericksburg City	ca. 1955	Not Eligible; Contributing to the Fredericksburg Historic District Extension
III-0009-0798	Commercial Building, 512 Lafayette Boulevard	Fredericksburg City	ca. 1955	Not Eligible; Contributing to the Fredericksburg Historic District Extension

SEGMENT 7 (DJFB) / SUMMARY OF IDENTIFIED RESOURCES AND RECOMMENDATIONS

Cells highlighted in red denote resources that should retain their previous eligibility determination (potentially eligible or eligible for, or listed in, the NRHP). Cells highlighted in blue denote resources recommended potentially eligible as a part of the current survey.

DHR Number	Name	City/County	Date of Construction	DC2RVA Project Team Determination
III-0023	Dixon House, 401–403 Sophia Street	Fredericksburg City	ca. 1843	Potentially Eligible under Criteria A and C; Contributing to the Fredericksburg Historic District
III-0046	Dixon House/John Paul Jones House, 501 Caroline Street	Fredericksburg City	1761	Not Eligible; Contributing to the Fredericksburg Historic District
III-0049	Kimmin House, 309 Caroline Street	Fredericksburg City	1890	Not Eligible; Contributing to the Fredericksburg Historic District
III-0068	Dr. Charles Mortimer House, 303 Caroline Street	Fredericksburg City	ca. 1775	Not Eligible; Contributing to the Fredericksburg Historic District
III-0091	Bankhead House/Rectory, St. George's Episcopal Church, 307 Caroline Street	Fredericksburg City	1787	Not Eligible; Contributing to the Fredericksburg Historic District
III-0101	Tan-Yard & Quarters, 309–311 Sophia Street	Fredericksburg City	ca. 1770	Not Eligible; Contributing to the Fredericksburg Historic District
III-0132	Fredericksburg Historic District	Fredericksburg City	Post 1727	Remains Listed
III-0132-0014	Duplex, 513–515 Caroline Street	Fredericksburg City	ca. 1810	Not Eligible; Contributing to the Fredericksburg Historic District
III-0132-0020	Purina Tower	Fredericksburg City	1916	Potentially Eligible under Criteria A and C; Contributing to the Fredericksburg Historic District
III-0132-0022	House/ Railway Express Agency, 406 Princess Anne Street	Fredericksburg City	ca. 1910	Not Eligible; Contributing to the Fredericksburg Historic District
III-0132-0048	Pump House	Fredericksburg City	1947	Not Eligible; Contributing to the Fredericksburg Historic District

SEGMENT 7 (DJFB) / SUMMARY OF IDENTIFIED RESOURCES AND RECOMMENDATIONS

Cells highlighted in red denote resources that should retain their previous eligibility determination (potentially eligible or eligible for, or listed in, the NRHP). Cells highlighted in blue denote resources recommended potentially eligible as a part of the current survey.

DHR Number	Name	City/County	Date of Construction	DC2RVA Project Team Determination
III-0132-0049	House, 310 Sophia Street	Fredericksburg City	ca. 1910	Not Eligible; Contributing to the Fredericksburg Historic District
III-0132-0050	J.Broadus Roofing & Sheet Metal	Fredericksburg City	ca. 1830	Not Eligible; Contributing to the Fredericksburg Historic District
III-0132-0052	Commercial Building, 419 Sophia Street	Fredericksburg City	ca. 1930	Not Eligible; Contributing to the Fredericksburg Historic District
III-0132-0053	Commercial Building, 502 Sophia Street	Fredericksburg City	ca. 1935	Not Eligible; Contributing to the Fredericksburg Historic District
III-0132-0054	Brock's Riverside Grill, 503 Sophia Street	Fredericksburg City	ca. 1930	Not Eligible; Contributing to the Fredericksburg Historic District
III-0132-0055	House, 504 Sophia Street	Fredericksburg City	ca. 1890	Not Eligible; Contributing to the Fredericksburg Historic District
III-0132-0056	Multiple-Family Dwelling, 506–512 Sophia Street	Fredericksburg City	ca. 1940	Not Eligible; Contributing to the Fredericksburg Historic District
III-0132-0058	House, 521 Sophia Street	Fredericksburg City	ca. 1910	Not Eligible; Contributing to the Fredericksburg Historic District
III-0132-0133	House, 306 Princess Anne Street	Fredericksburg City	ca. 1890	Not Eligible; Contributing to the Fredericksburg Historic District
III-0132-0134	House, 308 Princess Anne Street	Fredericksburg City	ca. 1845	Not Eligible; Contributing to the Fredericksburg Historic District
III-0132-0135	House, 310 Princess Anne Street	Fredericksburg City	ca. 1880	Not Eligible; Contributing to the Fredericksburg Historic District
III-0132-0136	House, 312 Princess Anne Street	Fredericksburg City	ca. 1880	Not Eligible; Contributing to the Fredericksburg Historic District

SEGMENT 7 (DJFB) / SUMMARY OF IDENTIFIED RESOURCES AND RECOMMENDATIONS

Cells highlighted in red denote resources that should retain their previous eligibility determination (potentially eligible or eligible for, or listed in, the NRHP). Cells highlighted in blue denote resources recommended potentially eligible as a part of the current survey.

DHR Number	Name	City/County	Date of Construction	DC2RVA Project Team Determination
III-0132-0137	House, 317 Princess Anne Street	Fredericksburg City	ca. 1820	Not Eligible; Contributing to the Fredericksburg Historic District
III-0132-0138	House, 314 Princess Anne Street	Fredericksburg City	1826	Not Eligible; Contributing to the Fredericksburg Historic District
III-0132-0139	William Taylor House , 316 Princess Anne Street	Fredericksburg City	1805	Not Eligible; Contributing to the Fredericksburg Historic District
III-0132-0140	House, 318–320 Princess Anne Street	Fredericksburg City	ca. 1841	Not Eligible; Contributing to the Fredericksburg Historic District
III-0132-0141	Hillside Church of Christ, 400 Princess Anne Street	Fredericksburg City	ca. 1910	Not Eligible; Contributing to the Fredericksburg Historic District
III-0132-0142	Commercial Building, 404 Princess Anne Street	Fredericksburg City	ca. 1845	Not Eligible; Contributing to the Fredericksburg Historic District
III-0132-0144	John L. Knight House, 511 Princess Anne Street	Fredericksburg City	ca. 1850	Not Eligible; Contributing to the Fredericksburg Historic District
III-0132-0145	David C. Coyle House, 513 Princess Anne Street	Fredericksburg City	1822	Not Eligible; Contributing to the Fredericksburg Historic District
III-0132-0146	A. L. Bennett Funeral Home, 515 Princess Anne Street	Fredericksburg City	ca. 1945	Not Eligible; Contributing to the Fredericksburg Historic District
III-0132-0221	Duplex, 302 Charles Street	Fredericksburg City	1870	Not Eligible; Contributing to the Fredericksburg Historic District
III-0132-0222	Single dwelling, 304 Charles Street	Fredericksburg City	ca. 1910	Not Eligible; Contributing to the Fredericksburg Historic District
III-0132-0223	Single dwelling, 305 Charles Street	Fredericksburg City	ca. 1880	Not Eligible; Contributing to the Fredericksburg Historic District

SEGMENT 7 (DJFB) / SUMMARY OF IDENTIFIED RESOURCES AND RECOMMENDATIONS

Cells highlighted in red denote resources that should retain their previous eligibility determination (potentially eligible or eligible for, or listed in, the NRHP). Cells highlighted in blue denote resources recommended potentially eligible as a part of the current survey.

DHR Number	Name	City/County	Date of Construction	DC2RVA Project Team Determination
III-0132-0224	Single dwelling, 306 Charles Street	Fredericksburg City	ca. 1790	Not Eligible; Contributing to the Fredericksburg Historic District
III-0132-0226	Single dwelling, 317 Charles Street	Fredericksburg City	ca. 1880	Not Eligible; Contributing to the Fredericksburg Historic District
III-0132-0227	Commercial Building/Machine Shop, 318 Charles Street	Fredericksburg City	ca. 1925	Not Eligible; Contributing to the Fredericksburg Historic District
III-0132-0295	House, 311 Princess Anne Street	Fredericksburg City	ca. 1920	Not Eligible; Contributing to the Fredericksburg Historic District
III-0132-0296	House, 313 Princess Anne Street	Fredericksburg City	ca. 1882	Not Eligible; Contributing to the Fredericksburg Historic District
III-0132-0297	John and Nettie Washington House	Fredericksburg City	ca. 1880	Not Eligible; Contributing to the Fredericksburg Historic District
III-0132-0298	Warehouse, 401–415 Princess Anne Street	Fredericksburg City	ca. 1845	Not Eligible; Contributing to the Fredericksburg Historic District
III-0132-0300	Commercial Building, 510 Princess Anne Street	Fredericksburg City	ca. 1900	Not Eligible; Contributing to the Fredericksburg Historic District
III-0132-0440	Single dwelling, 503 Caroline Street	Fredericksburg City	ca. 1815	Not Eligible; Contributing to the Fredericksburg Historic District
III-0132-0441	House, 505 Caroline Street	Fredericksburg City	ca. 1815	Not Eligible; Contributing to the Fredericksburg Historic District
III-0132-0442	Single dwelling, 507 Caroline Street	Fredericksburg City	ca. 1810	Not Eligible; Contributing to the Fredericksburg Historic District
III-0132-0443	Nader's Grocery Store, 508 Caroline Street	Fredericksburg City	ca. 1830	Not Eligible; Contributing to the Fredericksburg Historic District

SEGMENT 7 (DJFB) / SUMMARY OF IDENTIFIED RESOURCES AND RECOMMENDATIONS

Cells highlighted in red denote resources that should retain their previous eligibility determination (potentially eligible or eligible for, or listed in, the NRHP). Cells highlighted in blue denote resources recommended potentially eligible as a part of the current survey.

DHR Number	Name	City/County	Date of Construction	DC2RVA Project Team Determination
III-0132-0444	Single dwelling, 509 Caroline Street	Fredericksburg City	ca. 1810	Not Eligible; Contributing to the Fredericksburg Historic District
III-0132-0445	Multiple dwelling, 510 Caroline Street	Fredericksburg City	ca. 1820	Not Eligible; Contributing to the Fredericksburg Historic District
III-0132-0446	Single dwelling, 511 Caroline Street	Fredericksburg City	ca. 1810	Not Eligible; Contributing to the Fredericksburg Historic District
III-0132-0447	William Rollow Residence	Fredericksburg City	ca. 1826	Not Eligible; Contributing to the Fredericksburg Historic District
III-0132-0448	House, 514 Caroline Street	Fredericksburg City	ca. 1830	Not Eligible; Contributing to the Fredericksburg Historic District
III-0132-0450	Single dwelling, 516 Caroline Street	Fredericksburg City	ca. 1825	Not Eligible; Contributing to the Fredericksburg Historic District
III-0132-0451	Ann Edwards House, 518 Caroline Street	Fredericksburg City	ca. 1845	Not Eligible; Contributing to the Fredericksburg Historic District
III-0132-0452	Duplex, 517-519 Caroline Street	Fredericksburg City	ca. 1800	Not Eligible; Contributing to the Fredericksburg Historic District
III-0132-0453	House, 520 Caroline Street	Fredericksburg City	ca. 1790	Not Eligible; Contributing to the Fredericksburg Historic District
III-0132-0456	Fredericksburg Square, 525 Caroline Street	Fredericksburg City	ca. 1854	Not Eligible; Contributing to the Fredericksburg Historic District
III-0132-0462	Single dwelling, 307 Princess Anne Street	Fredericksburg City	ca. 1800	Not Eligible; Contributing to the Fredericksburg Historic District
III-0132-0463	Single dwelling, 309 Princess Anne Street	Fredericksburg City	ca. 1883	Not Eligible; Contributing to the Fredericksburg Historic District

SEGMENT 7 (DJFB) / SUMMARY OF IDENTIFIED RESOURCES AND RECOMMENDATIONS

Cells highlighted in red denote resources that should retain their previous eligibility determination (potentially eligible or eligible for, or listed in, the NRHP). Cells highlighted in blue denote resources recommended potentially eligible as a part of the current survey.

DHR Number	Name	City/County	Date of Construction	DC2RVA Project Team Determination
III-0132-0467	Single Dwelling, 105 Lafayette Boulevard	Fredericksburg City	ca. 1910	Not Eligible; Non-contributing to the Fredericksburg Historic District
III-0132-0511	House, 303 1/2 Caroline Street	Fredericksburg City	ca. 1875	Not Eligible; Contributing to the Fredericksburg Historic District
III-0132-0512	William H. Smith House, 304 Caroline Street	Fredericksburg City	ca. 1880	Not Eligible; Contributing to the Fredericksburg Historic District
III-0132-0513	Dr. George French Kitchen Dependency, 305 Caroline Street	Fredericksburg City	ca. 1803	Not Eligible; Contributing to the Fredericksburg Historic District
III-0132-0514	Dr. James Thornley House, 306 Caroline Street	Fredericksburg City	ca. 1851	Not Eligible; Contributing to the Fredericksburg Historic District
III-0132-0518	House, 102 Frederick Street	Fredericksburg City	ca. 1835	Not Eligible; Contributing to the Fredericksburg Historic District
III-0132-0519	House, 202 Frederick Street	Fredericksburg City	ca. 1850	Not Eligible; Contributing to the Fredericksburg Historic District
III-0132-0520	Warehouse, 310 Frederick Street	Fredericksburg City	ca. 1855	Not Eligible; Contributing to the Fredericksburg Historic District
III-0132-0521	Warehouse, 312 Frederick Street	Fredericksburg City	ca. 1920	Not Eligible; Contributing to the Fredericksburg Historic District
III-0132-0522	House, 314–316 Frederick Street	Fredericksburg City	1851	Potentially Eligible Under Criteria A and C; Contributing to the Fredericksburg Historic District
III-0132-0523	Margarete E. Clarke House, 408 Frederick Street	Fredericksburg City	ca. 1850	Not Eligible; Contributing to the Fredericksburg Historic District

SEGMENT 7 (DJFB) / SUMMARY OF IDENTIFIED RESOURCES AND RECOMMENDATIONS

Cells highlighted in red denote resources that should retain their previous eligibility determination (potentially eligible or eligible for, or listed in, the NRHP). Cells highlighted in blue denote resources recommended potentially eligible as a part of the current survey.

DHR Number	Name	City/County	Date of Construction	DC2RVA Project Team Determination
III-0132-0700	Commercial Building, 101-103 Lafayette Boulevard	Fredericksburg City	ca. 1950	Not Eligible; Contributing to the Fredericksburg Historic District
III-0132-0702	Single dwelling, 107 Lafayette Boulevard	Fredericksburg City	ca. 1900	Not Eligible; Contributing to the Fredericksburg Historic District
III-0132-0703	Single dwelling, 109 Lafayette Boulevard	Fredericksburg City	ca. 2000	Not Eligible; Contributing to the Fredericksburg Historic District
III-0132-0704	Fredericksburg Train Station, 200 Lafayette Boulevard	Fredericksburg City	1910	Potentially Eligible Under Criteria A and C; Contributing to the Fredericksburg Historic District
III-0132-0712	Single dwelling, 303 Prince Edward Street	Fredericksburg City	ca. 1870	Not Eligible; Contributing to the Fredericksburg Historic District
III-0132-0713	Single dwelling, 305 Prince Edward Street	Fredericksburg City	ca. 1870	Not Eligible; Contributing to the Fredericksburg Historic District
III-0132-0714	Single dwelling, 307 Prince Edward Street	Fredericksburg City	ca. 1895	Not Eligible; Contributing to the Fredericksburg Historic District
III-0132-0715	Single dwelling, 311 Prince Edward Street	Fredericksburg City	ca. 1890	Not Eligible; Contributing to the Fredericksburg Historic District
III-0132-0716	Single dwelling, 313 Prince Edward Street	Fredericksburg City	ca. 1895	Not Eligible; Contributing to the Fredericksburg Historic District
III-0132-0717	315-317 Prince Edward Street	Fredericksburg City	ca. 1890	Not Eligible; Contributing to the Fredericksburg Historic District
III-0132-0718	Single dwelling, 319 Prince Edward Street	Fredericksburg City	ca. 1890	Not Eligible; Contributing to the Fredericksburg Historic District
III-0132-0719	Factory, 200 Prince Edward Street	Fredericksburg City	ca. 1905	Not Eligible; Contributing to the Fredericksburg Historic District

SEGMENT 7 (DJFB) / SUMMARY OF IDENTIFIED RESOURCES AND RECOMMENDATIONS

Cells highlighted in red denote resources that should retain their previous eligibility determination (potentially eligible or eligible for, or listed in, the NRHP). Cells highlighted in blue denote resources recommended potentially eligible as a part of the current survey.

DHR Number	Name	City/County	Date of Construction	DC2RVA Project Team Determination
III-0132-0720	Single dwelling, 300 Prince Edward Street	Fredericksburg City	ca. 1925	Not Eligible; Contributing to the Fredericksburg Historic District
III-0132-0722	Lafayette Station, 307 Lafayette Boulevard	Fredericksburg City	1877	Not Eligible; Contributing to the Fredericksburg Historic District
III-0132-0723	Kenmore Shoe Company, 315 Lafayette Boulevard	Fredericksburg City	ca. 1895	Not Eligible; Contributing to the Fredericksburg Historic District
III-0132-0733	House, 407 Princess Elizabeth Street	Fredericksburg City	ca. 1880	Not Eligible; Contributing to the Fredericksburg Historic District
III-0132-0741	Townhouses, 5–14 Lafayette Station	Fredericksburg City	ca. 1986	Not Eligible; Non-Contributing to the Fredericksburg Historic District
III-0132-0742	Commercial Building, 400 Prince Edward Street	Fredericksburg City	ca. 1940	Not Eligible; Contributing to the Fredericksburg Historic District
III-0132-0744	Dwelling, 403 Princess Elizabeth Street	Fredericksburg City	ca. 1919	Not Eligible; Contributing to the Fredericksburg Historic District
III-0132-0745	Dwelling, 405 Princess Elizabeth Street	Fredericksburg City	ca. 1919	Not Eligible; Contributing to the Fredericksburg Historic District
III-0132-0746	Dwelling, 413 Princess Elizabeth Street	Fredericksburg City	ca. 1919	Not Eligible; Contributing to the Fredericksburg Historic District
III-0132-0747	Dwelling, 409–411 Princess Elizabeth Street	Fredericksburg City	ca. 1919	Not Eligible; Contributing to the Fredericksburg Historic District
III-0139	Horton's Filling Station/ Dixie's Hair Studio, 301 Lafayette Boulevard	Fredericksburg City	ca. 1925	Not Eligible; Contributing to the Fredericksburg Historic District
III-0141	Power Plant, 400 Charles Street	Fredericksburg City	ca. 1905	Not Eligible; Contributing to the Fredericksburg Historic District

SEGMENT 7 (DJFB) / SUMMARY OF IDENTIFIED RESOURCES AND RECOMMENDATIONS

Cells highlighted in red denote resources that should retain their previous eligibility determination (potentially eligible or eligible for, or listed in, the NRHP). Cells highlighted in blue denote resources recommended potentially eligible as a part of the current survey.

DHR Number	Name	City/County	Date of Construction	DC2RVA Project Team Determination
III-0145	Fredericksburg Gun Manufactory	Fredericksburg City	ca. 1775	Remains Listed; Contributing to the Fredericksburg Historic District Extension
III-0410	House, 558 Lafayette Boulevard	Fredericksburg City	ca. 1905	Not Eligible; Contributing to the Fredericksburg Historic District Extension
III-0412	House, 556 Lafayette Boulevard	Fredericksburg City	ca. 1905	Not Eligible; Contributing to the Fredericksburg Historic District Extension
III-0414	House, 554 Lafayette Boulevard	Fredericksburg City	ca. 1905	Not Eligible; Contributing to the Fredericksburg Historic District Extension
III-0416	House, 626 Lafayette Boulevard	Fredericksburg City	ca. 1900	Not Eligible; Contributing to the Fredericksburg Historic District Extension
III-0417	Buddy's Auto Sales, 623 Lafayette Boulevard	Fredericksburg City	ca. 1970	Not Eligible; Non-Contributing to the Fredericksburg Historic District Extension
III-0418	House/Commercial Building, 621 Lafayette Boulevard	Fredericksburg City	ca. 1910	Not Eligible; Contributing to the Fredericksburg Historic District Extension
III-0419	Gene's Amoco, 620 Lafayette Boulevard	Fredericksburg City	ca. 1935	Not Eligible; Contributing to the Fredericksburg Historic District Extension
III-0420	House, 619 Lafayette Boulevard	Fredericksburg City	ca. 1910	Not Eligible; Contributing to the Fredericksburg Historic District Extension
III-0421	House, 617 Lafayette Boulevard	Fredericksburg City	ca. 1896	Not Eligible; Non-Contributing to the Fredericksburg Historic District Extension
III-0422	Lafayette Tire Center, 614 Lafayette Boulevard	Fredericksburg City	ca. 1935	Not Eligible; Contributing to the Fredericksburg Historic District Extension
III-0423	House, 615 Lafayette Boulevard	Fredericksburg City	ca. 1910	Not Eligible; Contributing to the Fredericksburg Historic District Extension

SEGMENT 7 (DJFB) / SUMMARY OF IDENTIFIED RESOURCES AND RECOMMENDATIONS

Cells highlighted in red denote resources that should retain their previous eligibility determination (potentially eligible or eligible for, or listed in, the NRHP). Cells highlighted in blue denote resources recommended potentially eligible as a part of the current survey.

DHR Number	Name	City/County	Date of Construction	DC2RVA Project Team Determination
III-0424	House, 613 Lafayette Boulevard	Fredericksburg City	ca. 1910	Not Eligible; Contributing to the Fredericksburg Historic District Extension
III-0425	Empire Monument Works, 612 Lafayette Boulevard	Fredericksburg City	ca. 2000	Not Eligible; Non-Contributing to the Fredericksburg Historic District Extension
III-0426	Roxbury Mills, 601 Lafayette Boulevard	Fredericksburg City	ca. 1940	Not Eligible; Contributing to the Fredericksburg Historic District Extension
III-0427	Garage, 600 Lafayette Boulevard	Fredericksburg City	ca. 1955	Not Eligible; Contributing to the Fredericksburg Historic District Extension
III-0683	Commercial Building, 614 Wolfe Street	Fredericksburg City	ca. 1955	Not Eligible; Contributing to the Fredericksburg Historic District Extension
III-0684	Commercial Building, 612 Wolfe Street	Fredericksburg City	ca. 1955	Not Eligible; Contributing to the Fredericksburg Historic District Extension
III-0686	Commercial/Agricultural Building, 606 Wolfe Street	Fredericksburg City	ca. 1945	Not Eligible; Contributing to the Fredericksburg Historic District Extension
III-0687	Commercial Building, 600 Wolfe Street	Fredericksburg City	ca. 1945	Not Eligible; Contributing to the Fredericksburg Historic District Extension
III-5016	Brewery, Northeast corner Sophia/Princess Elizabeth Street	Fredericksburg City	1764/ Demolished	Not Eligible
III-5017	Old Bakery/Wroten House, 506 Main Street	Fredericksburg City	Unknown	Not Eligible
III-5268	House, 308–310 Charles Street	Fredericksburg City	ca. 1830	Not Eligible; Contributing to the Fredericksburg Historic District
III-5295	Battle of Fredericksburg I	Fredericksburg City	1862	Potentially Eligible

SEGMENT 7 (DJFB) / SUMMARY OF IDENTIFIED RESOURCES AND RECOMMENDATIONS

Cells highlighted in red denote resources that should retain their previous eligibility determination (potentially eligible or eligible for, or listed in, the NRHP). Cells highlighted in blue denote resources recommended potentially eligible as a part of the current survey.

DHR Number	Name	City/County	Date of Construction	DC2RVA Project Team Determination
III-5296	Battle of Fredericksburg II	Fredericksburg City	1863	Remains Potentially Eligible; Remains associated with the Fredericksburg and Spotsylvania Battlefields National Military Park
III-5329	House, 406 Summit Street	Fredericksburg City	1936	Not Eligible
III-5330	House, 412 Summit Street	Fredericksburg City	1929	Not Eligible
III-5331	House, 420 Summit Street	Fredericksburg City	1951	Not Eligible
III-5332	House, 426 Summit Street	Fredericksburg City	ca. 1931	Not Eligible
III-5333	House, 430 Summit Street	Fredericksburg City	1939	Not Eligible
III-5334	Duplex, 432-434 Summit Street	Fredericksburg City	1939	Not Eligible
III-5335	House, 409 Palmer Street	Fredericksburg City	1942	Not Eligible
III-5336	House, 412 Palmer Street	Fredericksburg City	1959	Not Eligible
III-5337	House, 413 Palmer Street	Fredericksburg City	1945	Not Eligible
III-5338	House, 419 Palmer Street	Fredericksburg City	1949	Not Eligible
III-5339	House, 424 Palmer Street	Fredericksburg City	1962	Not Eligible
III-5340	House, 816 Railroad Avenue	Fredericksburg City	1949	Not Eligible
III-5341	House, 820 Railroad Avenue	Fredericksburg City	1909	Not Eligible
III-5342	House, 822 Railroad Avenue	Fredericksburg City	1959	Not Eligible
III-5343	House, 904 Railroad Avenue	Fredericksburg City	1912	Not Eligible
III-5344	House, 908 Railroad Avenue	Fredericksburg City	1937	Not Eligible
III-5345	House, 1006 Railroad Avenue	Fredericksburg City	1900	Not Eligible
III-5346	House, 1010 Railroad Avenue	Fredericksburg City	1959	Not Eligible
III-5347	House, 1014 Railroad Avenue	Fredericksburg City	1945	Not Eligible
III-5348	House, 1112 Railroad Avenue	Fredericksburg City	1959	Not Eligible
III-5349	House, 1200 Railroad Avenue	Fredericksburg City	1949	Not Eligible

SEGMENT 7 (DJFB) / SUMMARY OF IDENTIFIED RESOURCES AND RECOMMENDATIONS

Cells highlighted in red denote resources that should retain their previous eligibility determination (potentially eligible or eligible for, or listed in, the NRHP). Cells highlighted in blue denote resources recommended potentially eligible as a part of the current survey.

DHR Number	Name	City/County	Date of Construction	DC2RVA Project Team Determination
111-5350	House, 1204 Railroad Avenue	Fredericksburg City	1930	Not Eligible
111-5351	House, 1304 Railroad Avenue	Fredericksburg City	1939	Not Eligible
111-5352	House, 1316 Railroad Avenue	Fredericksburg City	1959	Not Eligible
111-5353	House, 1320 Railroad Avenue	Fredericksburg City	1949	Not Eligible
111-5354	House, 1324 Railroad Avenue	Fredericksburg City	1959	Not Eligible
111-5355	House, 1332 Railroad Avenue	Fredericksburg City	1952	Not Eligible
111-5356	House, 1334 Railroad Avenue	Fredericksburg City	1959	Not Eligible
111-5357	House, 1336 Railroad Avenue	Fredericksburg City	1959	Not Eligible
111-5358	House, 413 Gates Street	Fredericksburg City	1939	Not Eligible
111-5359	House, 416 Gates Street	Fredericksburg City	1939	Not Eligible
111-5360	House, 420 Gates Street	Fredericksburg City	1939	Not Eligible
111-5361	House, 421 Gates Street	Fredericksburg City	1939	Not Eligible
111-5362	House, 425 Gates Street	Fredericksburg City	1937	Not Eligible
111-5363	House, 428 Gates Street	Fredericksburg City	1964	Not Eligible
111-5364	House, 408 Tyler Street	Fredericksburg City	1963	Not Eligible
111-5365	House, 423 Tyler Street	Fredericksburg City	1964	Not Eligible
111-5366	House, 1205 Cardwell Street	Fredericksburg City	1964	Not Eligible
111-5367	House, 1208 Cardwell Street	Fredericksburg City	1963	Not Eligible
111-5368	House, 1209 Cardwell Street	Fredericksburg City	1955	Not Eligible
111-5369	House, 1210 Cardwell Street	Fredericksburg City	1963	Not Eligible
111-5370	House, 1303 Cardwell Street	Fredericksburg City	1961	Not Eligible
111-5371	House, 1306 Cardwell Street	Fredericksburg City	1964	Not Eligible
111-5372	House, 1319 Cardwell Street	Fredericksburg City	1944	Not Eligible
111-5373	Allied Concrete Products, 400 Howison Avenue	Fredericksburg City	1947	Not Eligible

SEGMENT 7 (DJFB) / SUMMARY OF IDENTIFIED RESOURCES AND RECOMMENDATIONS

Cells highlighted in red denote resources that should retain their previous eligibility determination (potentially eligible or eligible for, or listed in, the NRHP). Cells highlighted in blue denote resources recommended potentially eligible as a part of the current survey.

DHR Number	Name	City/County	Date of Construction	DC2RVA Project Team Determination
III-5374	House, 409 Howison Avenue	Fredericksburg City	1965	Not Eligible
III-5375	House, 409 McKinney Street	Fredericksburg City	1964	Not Eligible
III-5376	House, 423 McKinney Street	Fredericksburg City	1959	Not Eligible
III-5377	House, 424 McKinney Street	Fredericksburg City	1959	Not Eligible
III-5378	House, 427 McKinney Street	Fredericksburg City	1929	Not Eligible
III-5379	House, 428 McKinney Street	Fredericksburg City	1937	Not Eligible
III-5381	Mayfield Historic District	Fredericksburg City	ca. 1920	Not Eligible