

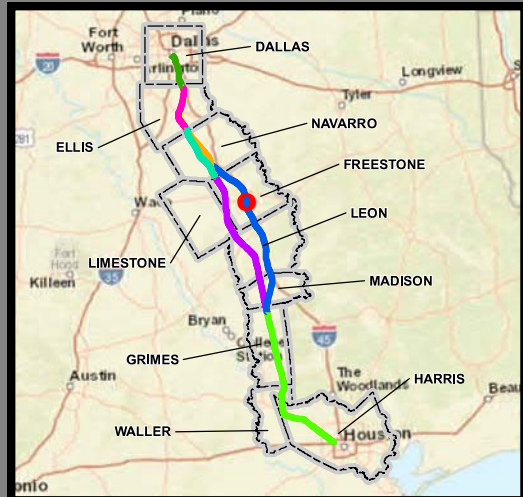
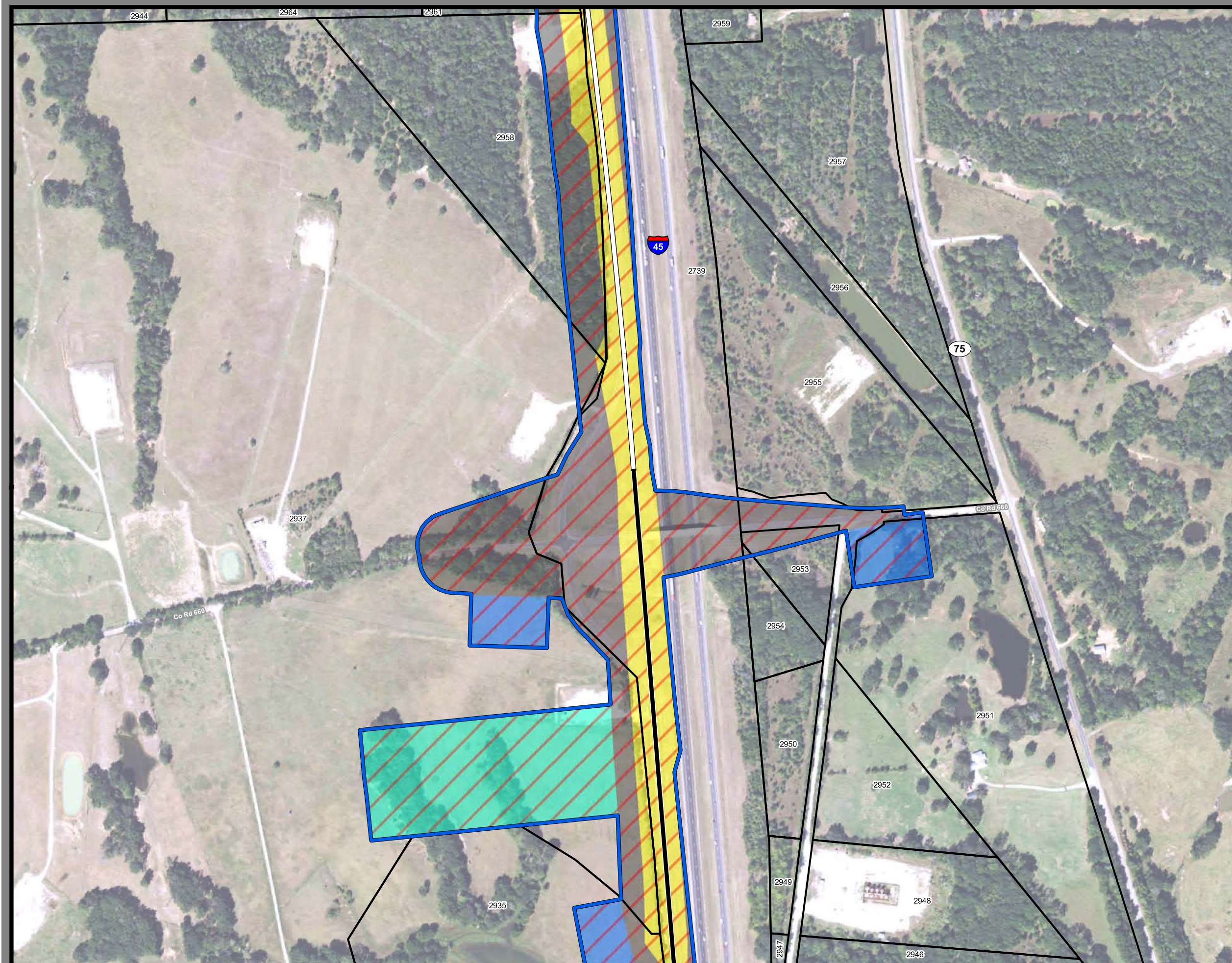
**Dallas to Houston High-Speed Rail  
Draft Environmental Impact Statement**

**Appendix D:  
Project Footprint  
Mapbook Set 3 of 5**



**Federal Railroad  
Administration**





**Dallas to Houston  
High-Speed Rail Project**  
*Project Footprint*  
Segment 3C  
Sheet 224 of 536

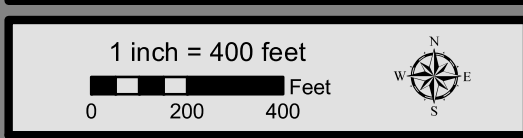
**Legend**

<b>Track Configuration</b>	<b>Limits of Disturbance by Discipline</b>
— Viaduct	Yellow Rail
— Embankment	Grey Highway
— Cut	Pink Train Maintenance Facility
<b>Limits of Disturbance by Segment</b>	Brown Maintenance of Way Facility
Green Segment 1	Cyan Systems*
Pink Segment 2A	Orange Utilities
Yellow Segment 2B	Blue Hydro/Drainage
Cyan Segment 3A	Green Station
Orange Segment 3B	Magenta Structures
Blue Segment 3C	Light Orange Temporary Construction
Purple Segment 4	
Light Green Segment 5	
<b>Limits of Disturbance by Impact Type</b>	
Red Diagonal Hatching Permanent	
Green Diagonal Hatching Temporary	
Black Railroad	
Black Property Boundary	
Dashed Line County Boundary	

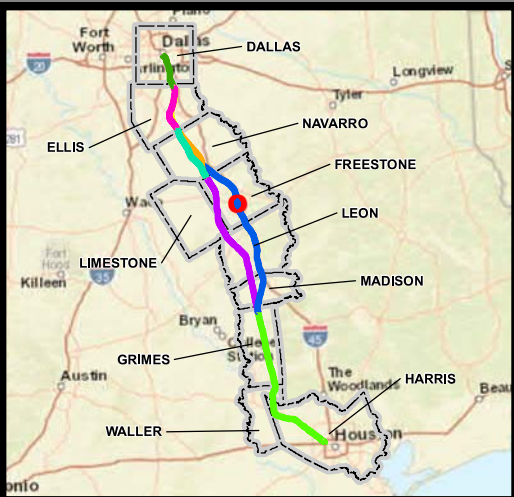
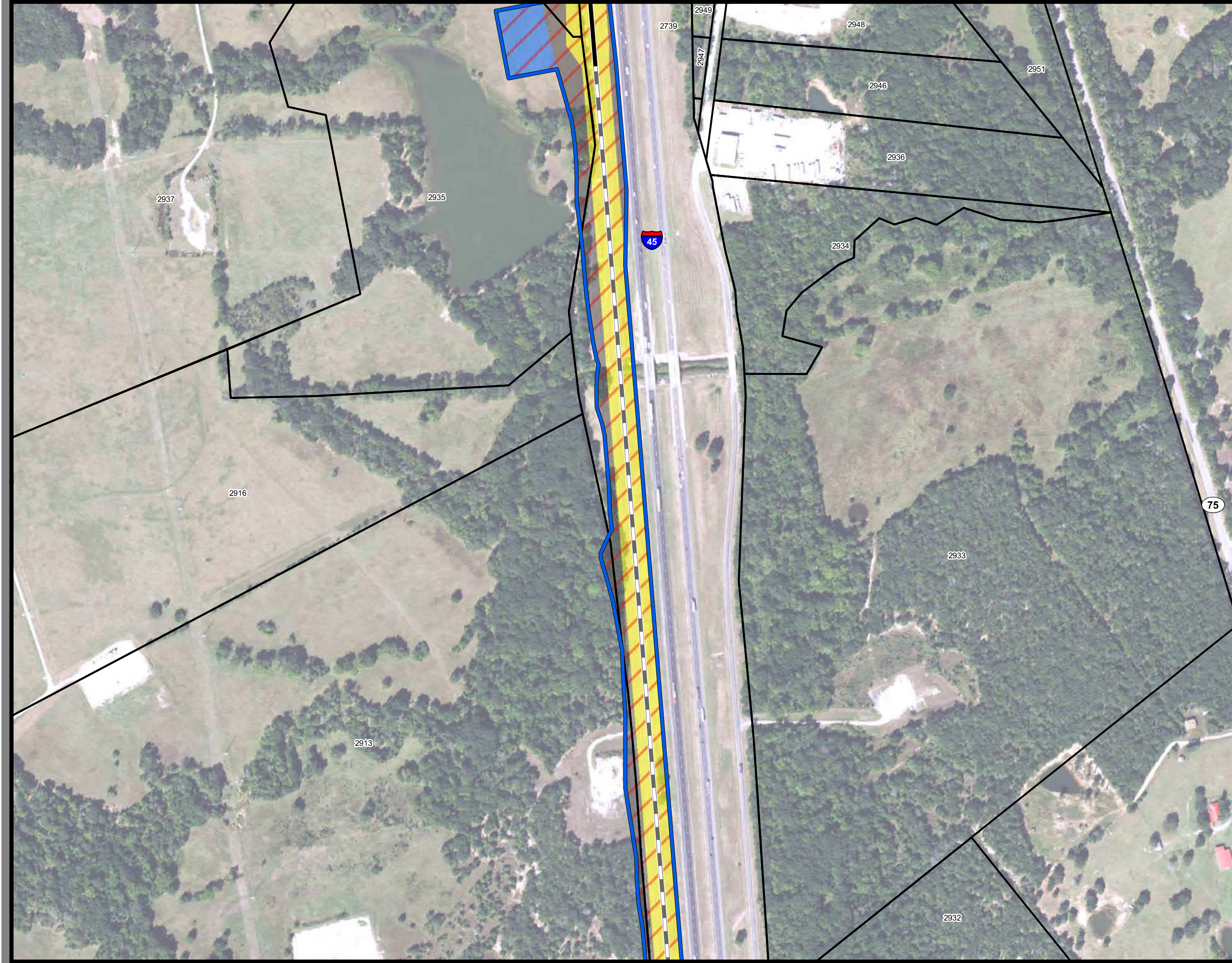
**Property ID** -This is a unique identifier that corresponds with the Property identification number.

\*Systems data includes associated systems and facilities for the HSR, such as ATP, communication systems, SP, SSP and TPSS.

**Data Sources:** Parcel Data - Contract Land Staff - April 26, 2017  
**Aerial Imagery:** USDA NAIP 2014







**Dallas to Houston  
High-Speed Rail Project**  
*Project Footprint*  
Segment 3C  
Sheet 225 of 536

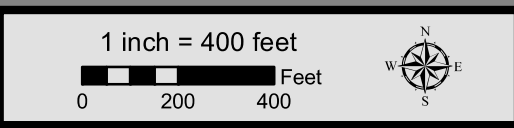
**Legend**

<b>Track Configuration</b>	<b>Limits of Disturbance by Discipline</b>
— Viaduct	Yellow Rail
— Embankment	Grey Highway
— Cut	Pink Train Maintenance Facility
<b>Limits of Disturbance by Segment</b>	Brown Maintenance of Way Facility
Green Segment 1	Cyan Systems*
Pink Segment 2A	Orange Utilities
Yellow Segment 2B	Blue Hydro/Drainage
Cyan Segment 3A	Green Station
Orange Segment 3B	Pink Structures
Blue Segment 3C	Light Pink Temporary Construction
Purple Segment 4	
Light Green Segment 5	
<b>Limits of Disturbance by Impact Type</b>	
Red diagonal hatching Permanent	
Green diagonal hatching Temporary	
Black line with cross-ticks Railroad	
Thick black line Property Boundary	
Thin grey line County Boundary	

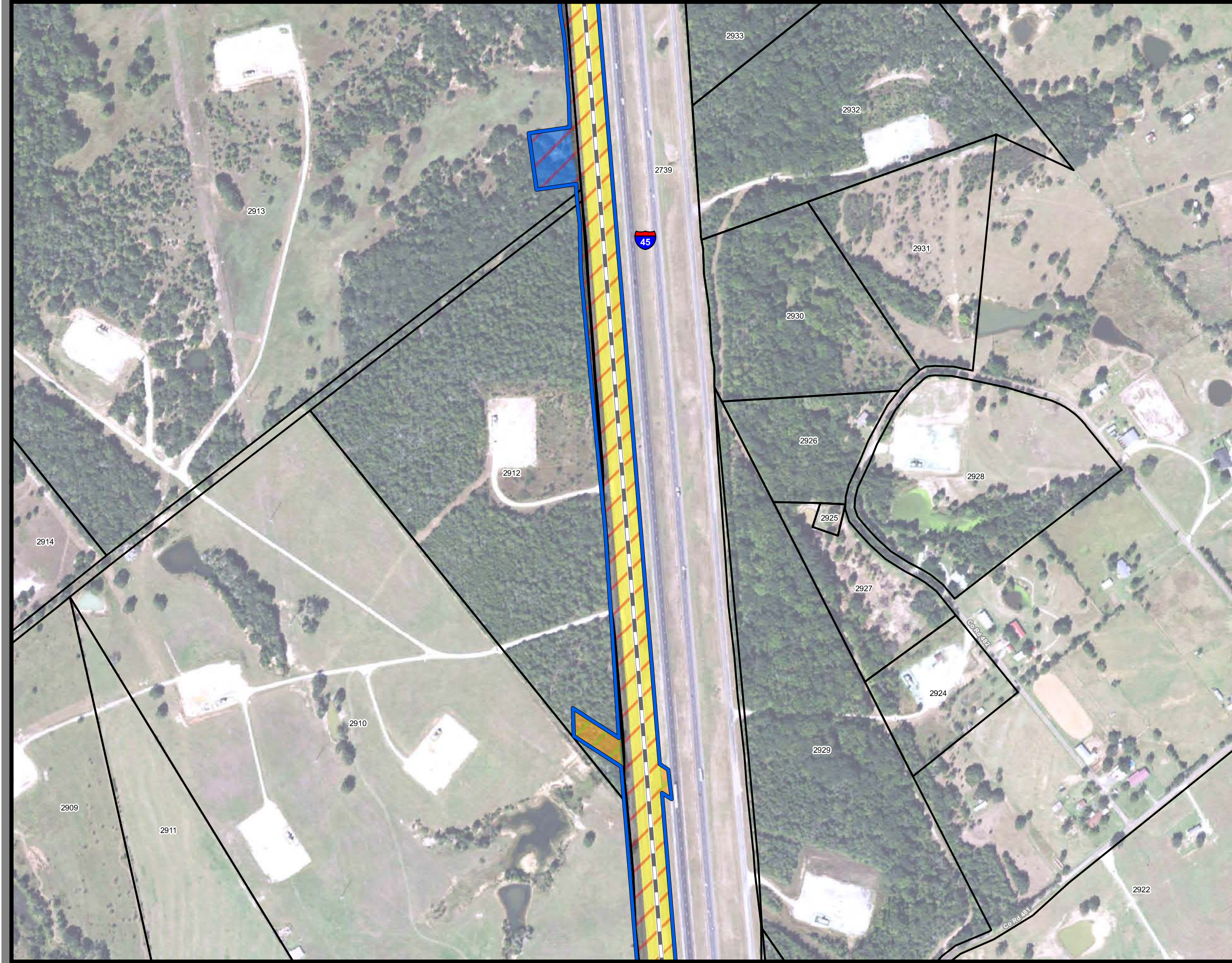
**Property ID** -This is a unique identifier that corresponds with the Property identification number.

\*Systems data includes associated systems and facilities for the HSR, such as ATP, communication systems, SP, SSP and TPSS.

**Data Sources:** Parcel Data - Contract Land Staff - April 26, 2017  
**Aerial Imagery:** USDA NAIP 2014







**Dallas to Houston  
High-Speed Rail Project**  
*Project Footprint*  
Segment 3C  
Sheet 226 of 536

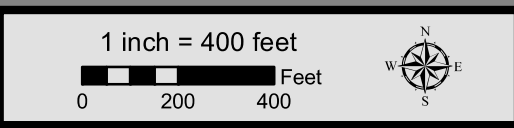
**Legend**

<b>Track Configuration</b>	<b>Limits of Disturbance by Discipline</b>
— Viaduct	Yellow Rail
— Embankment	Grey Highway
— Cut	Pink Train Maintenance Facility
<b>Limits of Disturbance by Segment</b>	Brown Maintenance of Way Facility
Green Segment 1	Cyan Systems*
Pink Segment 2A	Orange Utilities
Yellow Segment 2B	Blue Hydro/Drainage
Cyan Segment 3A	Green Station
Orange Segment 3B	Pink Structures
Blue Segment 3C	Light Pink Temporary Construction
Purple Segment 4	
Light Green Segment 5	
<b>Limits of Disturbance by Impact Type</b>	
Red hatched Permanent	
Green hatched Temporary	
Black Railroad	
Black Property Boundary	
Grey County Boundary	

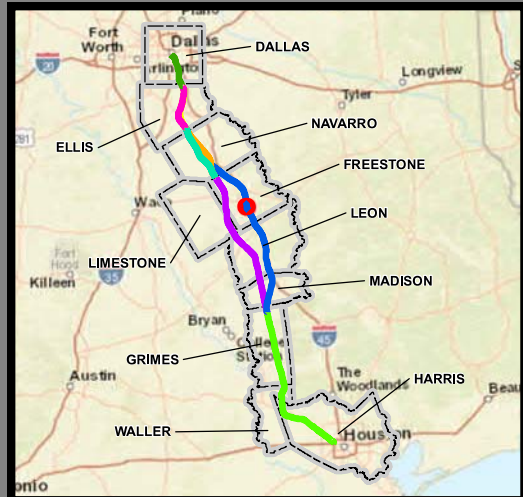
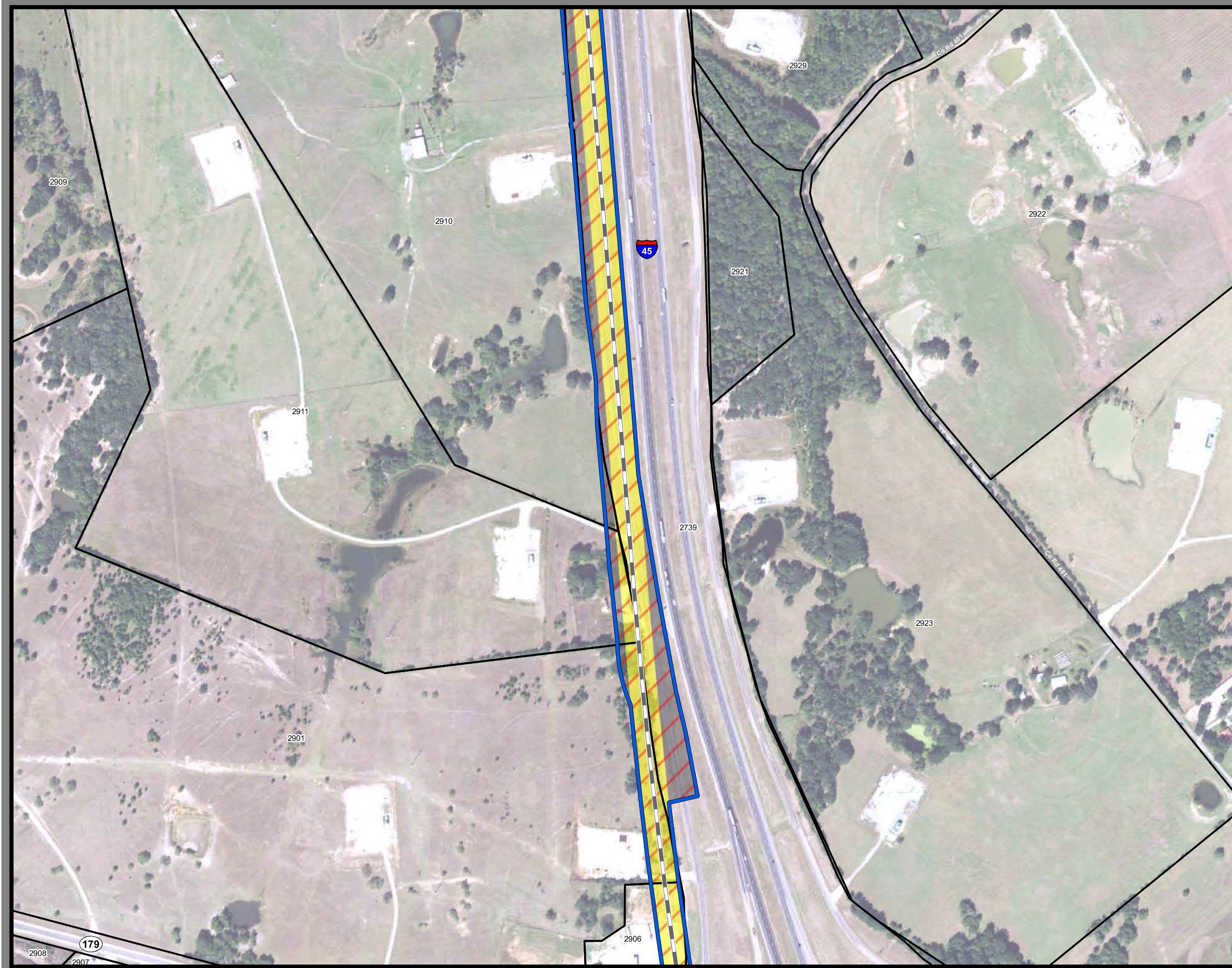
**Property ID** -This is a unique identifier that corresponds with the Property identification number.

\*Systems data includes associated systems and facilities for the HSR, such as ATP, communication systems, SP, SSP and TPSS.

**Data Sources:** Parcel Data - Contract Land Staff - April 26, 2017  
**Aerial Imagery:** USDA NAIP 2014







**Dallas to Houston  
High-Speed Rail Project**  
*Project Footprint*  
Segment 3C  
Sheet 227 of 536

**Legend**

**Track Configuration**

- Viaduct
- Embankment
- Cut

**Limits of Disturbance by Segment**

- Segment 1
- Segment 2A
- Segment 2B
- Segment 3A
- Segment 3B
- Segment 3C
- Segment 4
- Segment 5

**Limits of Disturbance by Discipline**

- Rail
- Highway
- Train Maintenance Facility
- Maintenance of Way Facility
- Systems\*
- Utilities
- Hydro/Drainage
- Station
- Structures
- Temporary Construction

**Limits of Disturbance by Impact Type**

- Permanent
- Temporary

**Other Symbols**

- Railroad
- Property Boundary
- County Boundary

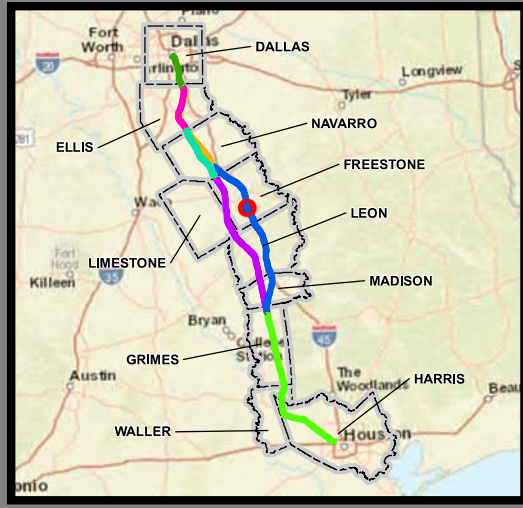
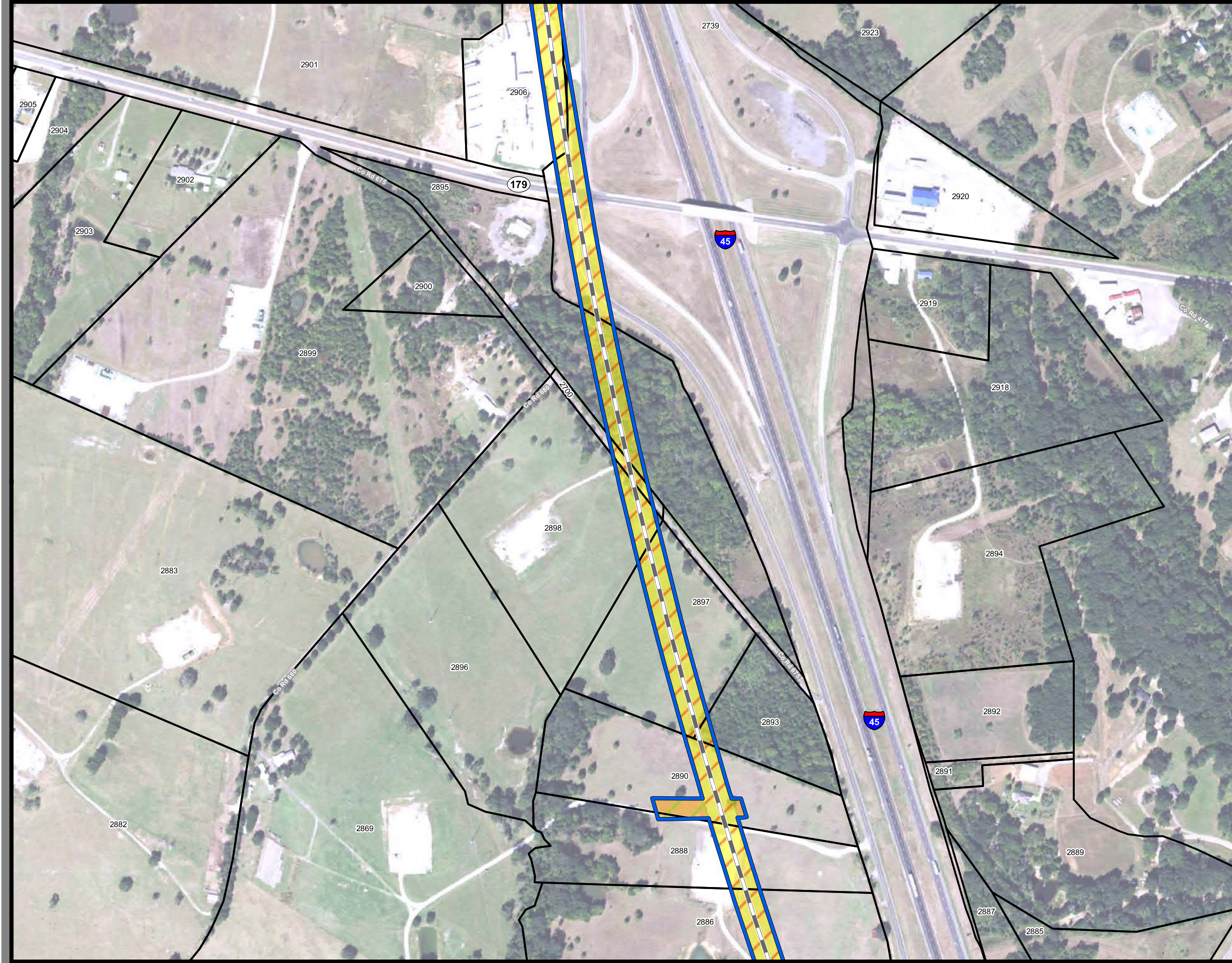
**Property ID** -This is a unique identifier that corresponds with the Property identification number.

\*Systems data includes associated systems and facilities for the HSR, such as ATP, communication systems, SP, SSP and TPSS.

**Data Sources:** Parcel Data - Contract Land Staff - April 26, 2017  
**Aerial Imagery:** USDA NAIP 2014







**Dallas to Houston  
High-Speed Rail Project**  
Project Footprint  
Segment 3C  
Sheet 228 of 536

**Legend**

<b>Track Configuration</b>	<b>Limits of Disturbance by Discipline</b>
— Viaduct	Yellow Rail
— Embankment	Grey Highway
— Cut	Pink Train Maintenance Facility
<b>Limits of Disturbance by Segment</b>	Brown Maintenance of Way Facility
Green Segment 1	Cyan Systems*
Pink Segment 2A	Orange Utilities
Yellow Segment 2B	Blue Hydro/Drainage
Cyan Segment 3A	Green Station
Orange Segment 3B	Pink Structures
Blue Segment 3C	Light Pink Temporary Construction
Purple Segment 4	
Light Green Segment 5	
<b>Limits of Disturbance by Impact Type</b>	
Red hatched Permanent	
Green hatched Temporary	
Black Railroad	
Black Property Boundary	
Grey County Boundary	

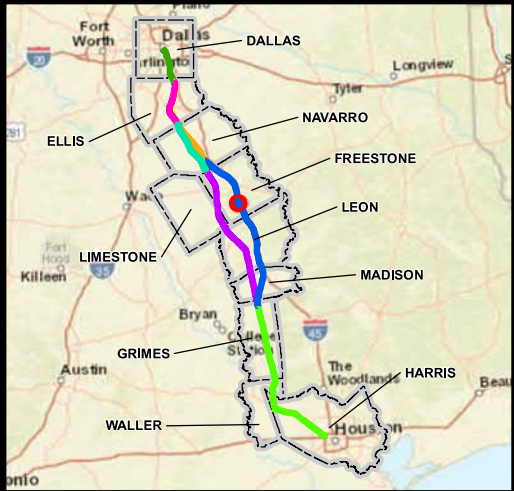
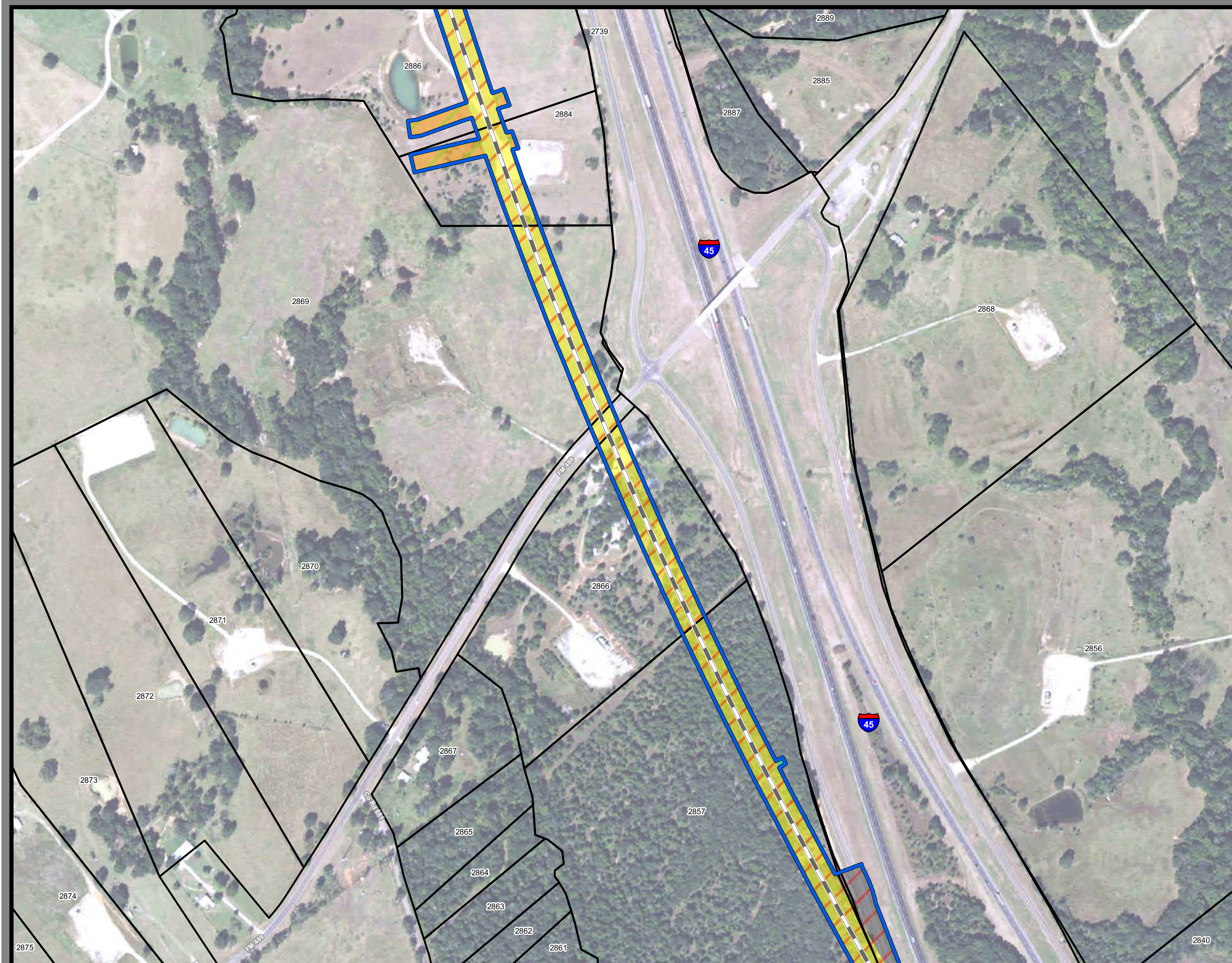
**Property ID** -This is a unique identifier that corresponds with the Property identification number.

\*Systems data includes associated systems and facilities for the HSR, such as ATP, communication systems, SP, SSP and TPSS.

**Data Sources:** Parcel Data - Contract Land Staff - April 26, 2017  
**Aerial Imagery:** USDA NAIP 2014







**Dallas to Houston  
High-Speed Rail Project**  
*Project Footprint*  
Segment 3C  
Sheet 229 of 536

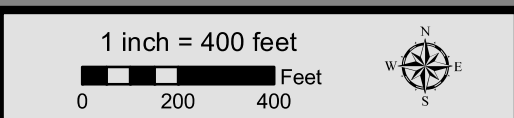
**Legend**

<b>Track Configuration</b>	<b>Limits of Disturbance by Discipline</b>
— Viaduct	Yellow Rail
— Embankment	Grey Highway
— Cut	Pink Train Maintenance Facility
<b>Limits of Disturbance by Segment</b>	Brown Maintenance of Way Facility
Green Segment 1	Cyan Systems*
Pink Segment 2A	Orange Utilities
Yellow Segment 2B	Blue Hydro/Drainage
Cyan Segment 3A	Green Station
Orange Segment 3B	Pink Structures
Blue Segment 3C	Light Pink Temporary Construction
Purple Segment 4	
Light Green Segment 5	
<b>Limits of Disturbance by Impact Type</b>	
Red hatched Permanent	
Green hatched Temporary	
— Railroad	
Black Property Boundary	
Grey County Boundary	

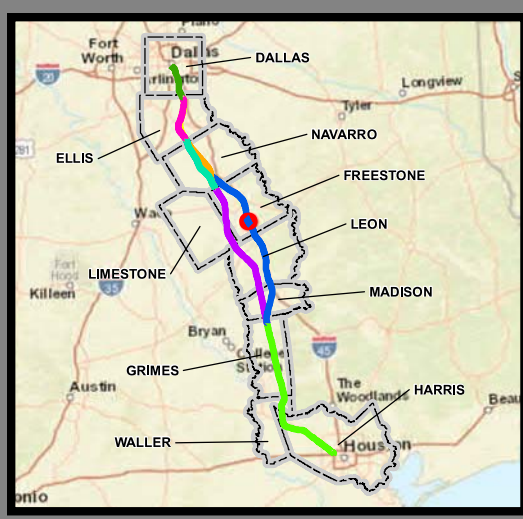
**Property ID** -This is a unique identifier that corresponds with the Property identification number.

\*Systems data includes associated systems and facilities for the HSR, such as ATP, communication systems, SP, SSP and TPSS.

**Data Sources:** Parcel Data - Contract Land Staff - April 26, 2017  
**Aerial Imagery:** USDA NAIP 2014







**Dallas to Houston  
High-Speed Rail Project**  
*Project Footprint*  
Segment 3C  
Sheet 230 of 536

**Legend**

<b>Track Configuration</b>	<b>Limits of Disturbance by Discipline</b>
— Viaduct	Yellow Rail
— Embankment	Grey Highway
— Cut	Pink Train Maintenance Facility
<b>Limits of Disturbance by Segment</b>	Brown Maintenance of Way Facility
Green Segment 1	Cyan Systems*
Pink Segment 2A	Orange Utilities
Yellow Segment 2B	Blue Hydro/Drainage
Cyan Segment 3A	Green Station
Orange Segment 3B	Pink Structures
Blue Segment 3C	Light Pink Temporary Construction
Purple Segment 4	
Light Green Segment 5	
<b>Limits of Disturbance by Impact Type</b>	
Red hatched Permanent	
Green hatched Temporary	
— Railroad	
Black Property Boundary	
Grey County Boundary	

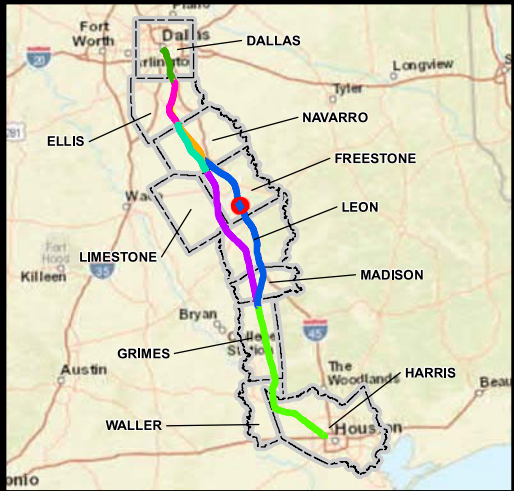
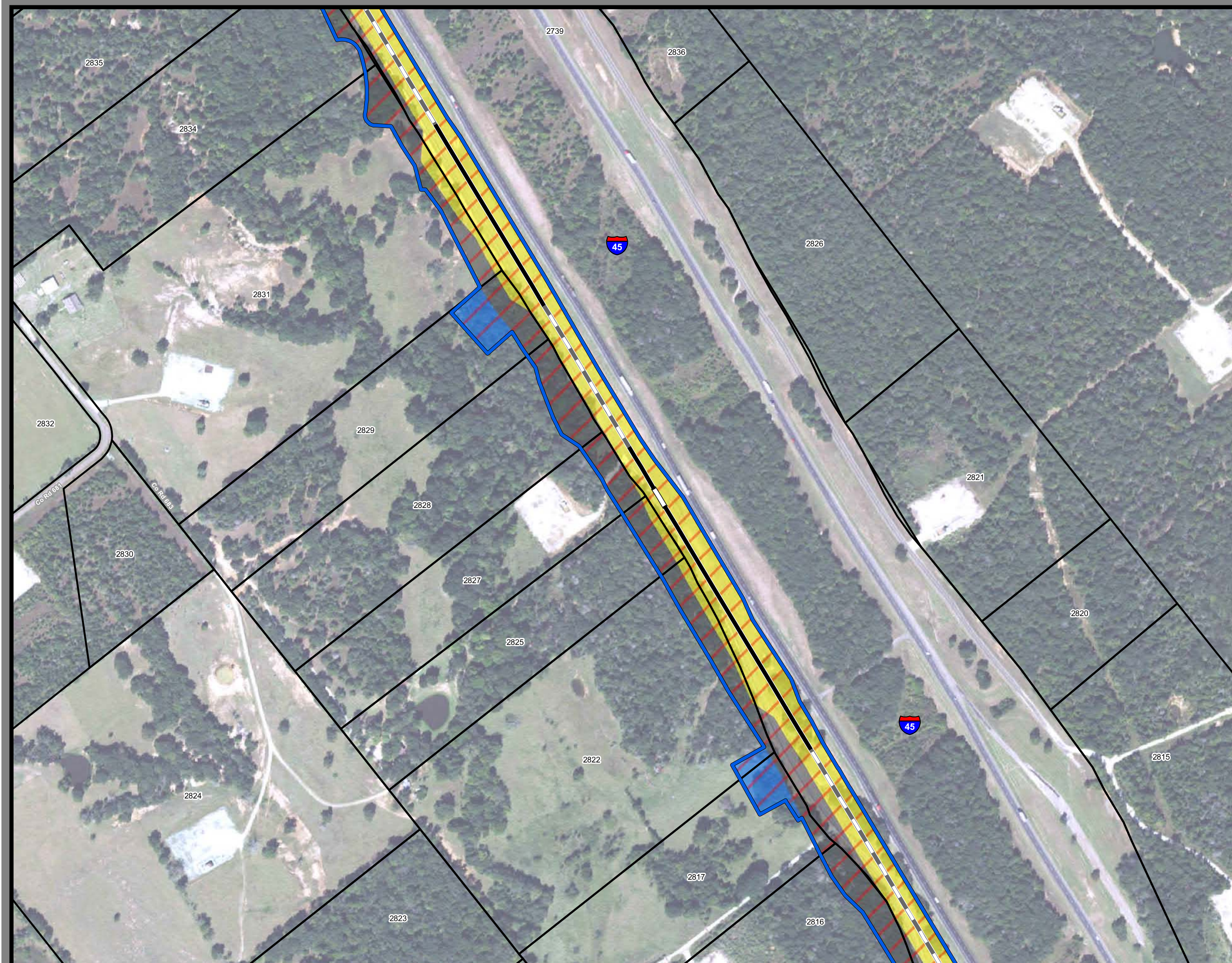
**Property ID** -This is a unique identifier that corresponds with the Property identification number.

\*Systems data includes associated systems and facilities for the HSR, such as ATP, communication systems, SP, SSP and TPSS.

**Data Sources:** Parcel Data - Contract Land Staff - April 26, 2017  
**Aerial Imagery:** USDA NAIP 2014







**Dallas to Houston  
High-Speed Rail Project**  
*Project Footprint*  
Segment 3C  
Sheet 231 of 536

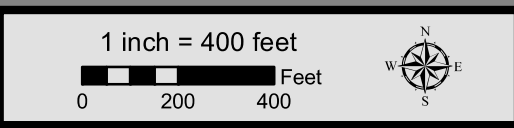
**Legend**

<b>Track Configuration</b>	<b>Limits of Disturbance by Discipline</b>
— Viaduct	Yellow Rail
— Embankment	Grey Highway
— Cut	Pink Train Maintenance Facility
<b>Limits of Disturbance by Segment</b>	Brown Maintenance of Way Facility
Green Segment 1	Cyan Systems*
Pink Segment 2A	Orange Utilities
Yellow Segment 2B	Blue Hydro/Drainage
Cyan Segment 3A	Green Station
Orange Segment 3B	Pink Structures
Blue Segment 3C	Light Pink Temporary Construction
Purple Segment 4	
Light Green Segment 5	
<b>Limits of Disturbance by Impact Type</b>	
Red diagonal hatching Permanent	
Green diagonal hatching Temporary	
Black line with cross-ticks Railroad	
Thick black line Property Boundary	
Thin grey line County Boundary	

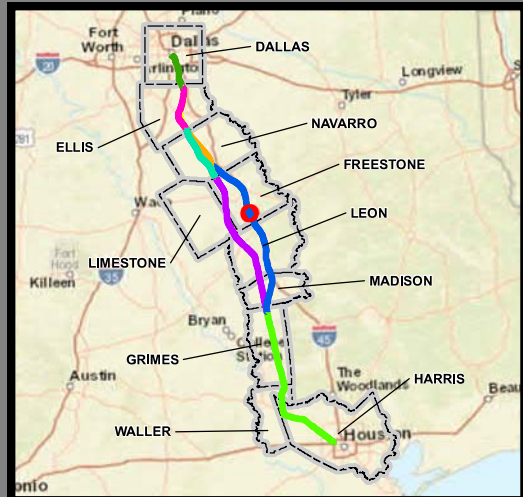
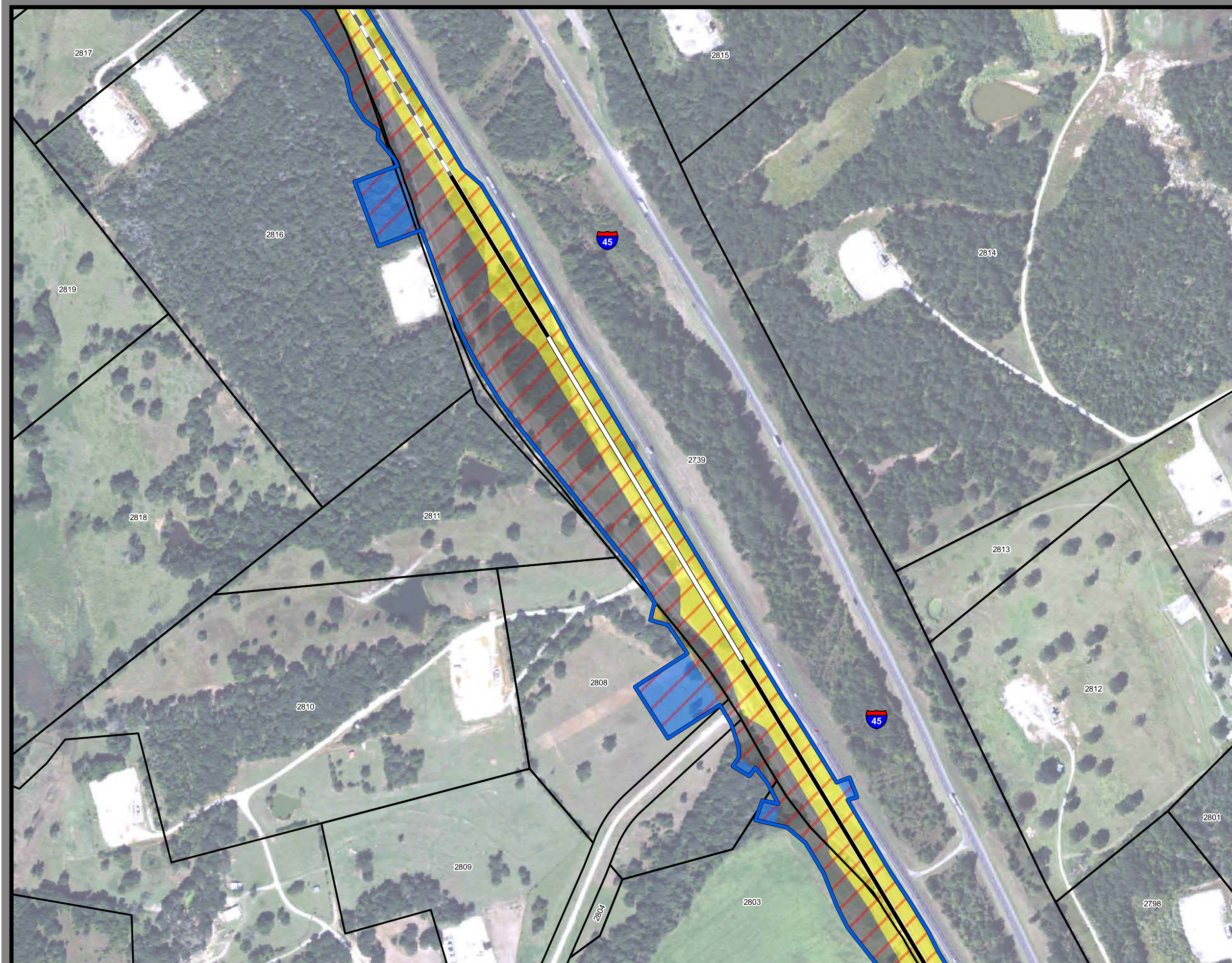
**Property ID** -This is a unique identifier that corresponds with the Property identification number.

\*Systems data includes associated systems and facilities for the HSR, such as ATP, communication systems, SP, SSP and TPSS.

**Data Sources:** Parcel Data - Contract Land Staff - April 26, 2017  
**Aerial Imagery:** USDA NAIP 2014







**Dallas to Houston  
High-Speed Rail Project**  
Project Footprint  
Segment 3C  
Sheet 232 of 536

**Legend**

<b>Track Configuration</b>	<b>Limits of Disturbance by Discipline</b>
— Viaduct	Yellow Rail
— Embankment	Grey Highway
— Cut	Pink Train Maintenance Facility
<b>Limits of Disturbance by Segment</b>	Brown Maintenance of Way Facility
Green Segment 1	Cyan Systems*
Pink Segment 2A	Orange Utilities
Yellow Segment 2B	Blue Hydro/Drainage
Cyan Segment 3A	Green Station
Orange Segment 3B	Purple Structures
Blue Segment 3C	Light Pink Temporary Construction
Purple Segment 4	
Light Green Segment 5	
<b>Limits of Disturbance by Impact Type</b>	
Red hatched Permanent	
Green hatched Temporary	
Black Railroad	
Black Property Boundary	
Grey County Boundary	

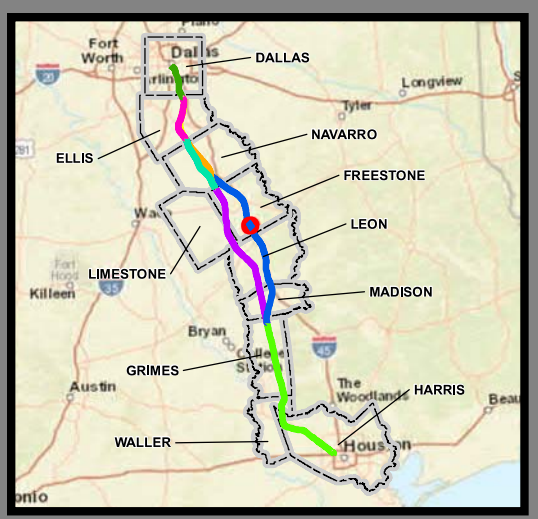
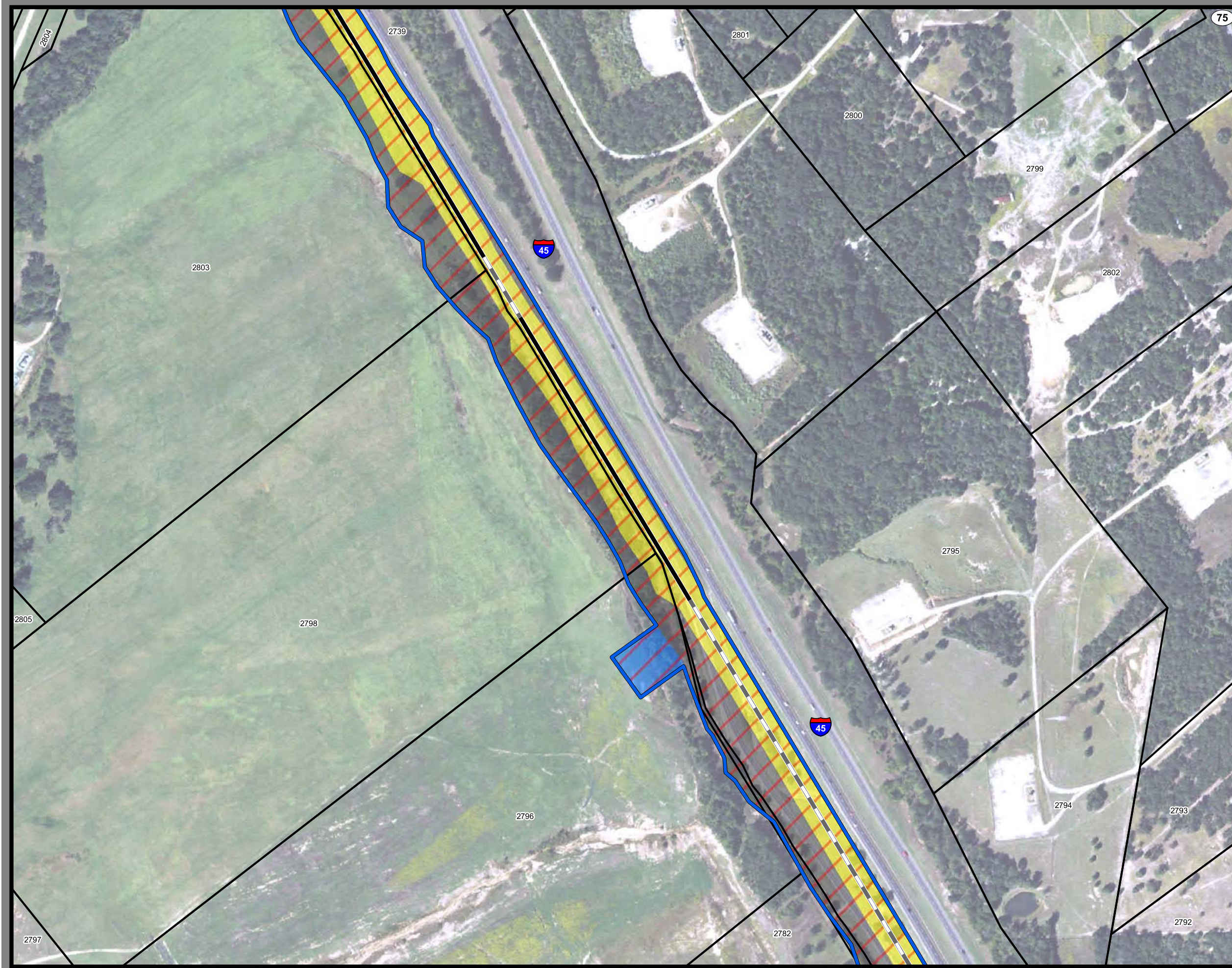
**Property ID** -This is a unique identifier that corresponds with the Property identification number.

\*Systems data includes associated systems and facilities for the HSR, such as ATP, communication systems, SP, SSP and TPSS.

**Data Sources:** Parcel Data - Contract Land Staff - April 26, 2017  
**Aerial Imagery:** USDA NAIP 2014







**Dallas to Houston  
High-Speed Rail Project**  
Project Footprint  
Segment 3C  
Sheet 233 of 536

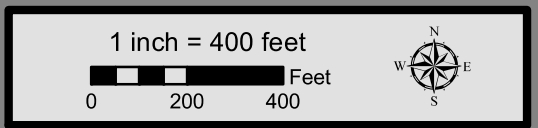
**Legend**

<b>Track Configuration</b>	<b>Limits of Disturbance by Discipline</b>
— Viaduct	Yellow Rail
— Embankment	Grey Highway
— Cut	Pink Train Maintenance Facility
<b>Limits of Disturbance by Segment</b>	Brown Maintenance of Way Facility
Green Segment 1	Cyan Systems*
Pink Segment 2A	Orange Utilities
Yellow Segment 2B	Blue Hydro/Drainage
Cyan Segment 3A	Green Station
Orange Segment 3B	Pink Structures
Blue Segment 3C	Light Pink Temporary Construction
Purple Segment 4	
Light Green Segment 5	
<b>Limits of Disturbance by Impact Type</b>	
Red hatched Permanent	
Green hatched Temporary	
Black Railroad	
Black Property Boundary	
Grey County Boundary	

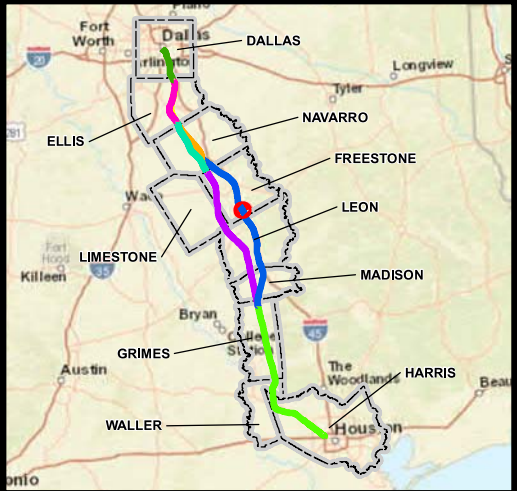
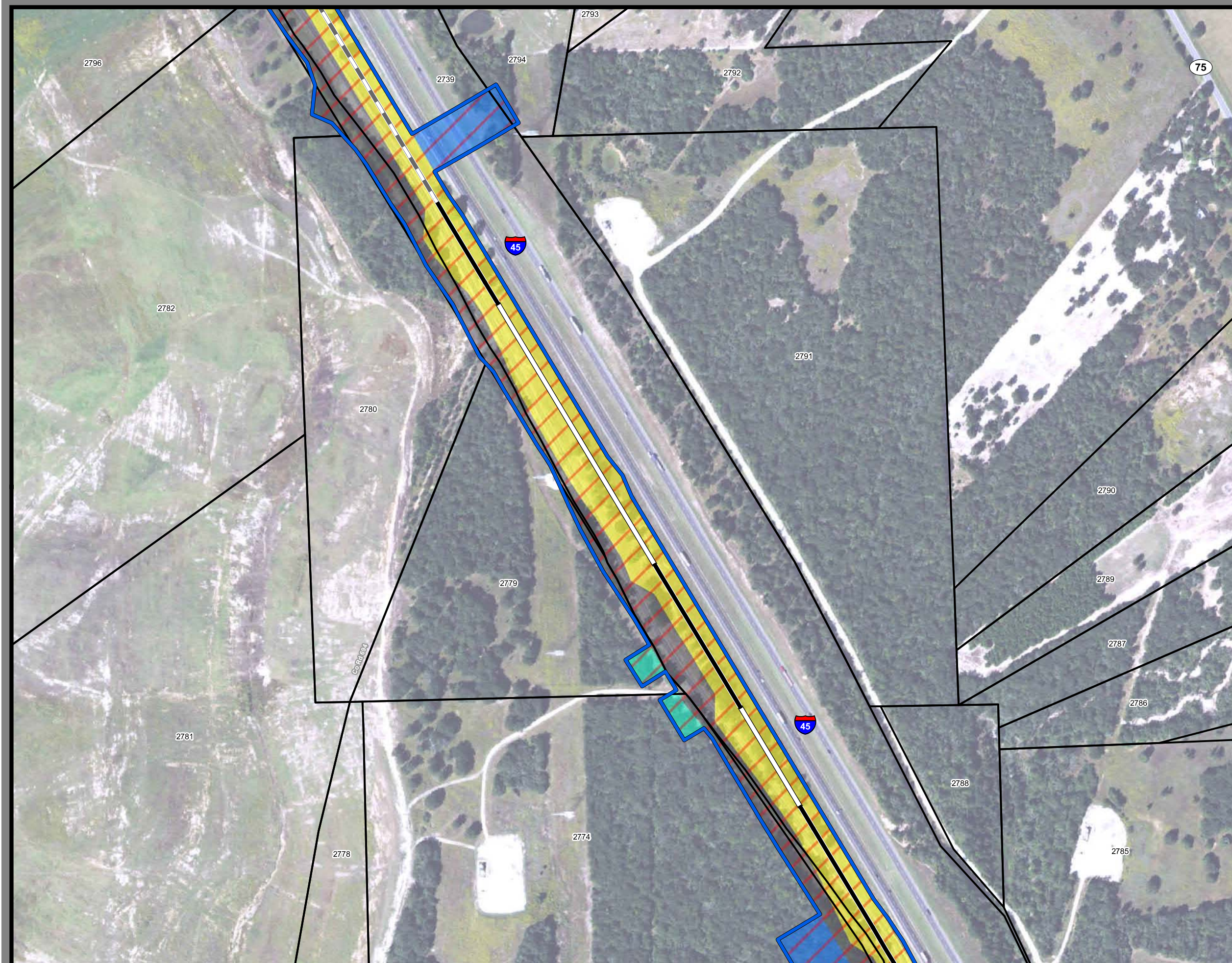
**Property ID** -This is a unique identifier that corresponds with the Property identification number.

\*Systems data includes associated systems and facilities for the HSR, such as ATP, communication systems, SP, SSP and TPSS.

**Data Sources:** Parcel Data - Contract Land Staff - April 26, 2017  
**Aerial Imagery:** USDA NAIP 2014







**Dallas to Houston  
High-Speed Rail Project**  
*Project Footprint*  
Segment 3C  
Sheet 234 of 536

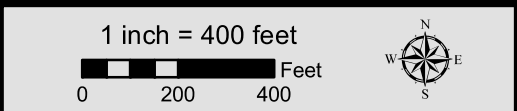
**Legend**

<b>Track Configuration</b>	<b>Limits of Disturbance by Discipline</b>
— Viaduct	Yellow Rail
— Embankment	Grey Highway
— Cut	Pink Train Maintenance Facility
<b>Limits of Disturbance by Segment</b>	Brown Maintenance of Way Facility
Green Segment 1	Cyan Systems*
Pink Segment 2A	Orange Utilities
Yellow Segment 2B	Blue Hydro/Drainage
Cyan Segment 3A	Green Station
Orange Segment 3B	Pink Structures
Blue Segment 3C	Light Pink Temporary Construction
Purple Segment 4	
Light Green Segment 5	
<b>Limits of Disturbance by Impact Type</b>	
Red Diagonal Lines Permanent	
Green Diagonal Lines Temporary	
Black Railroad	
Black Property Boundary	
Grey County Boundary	

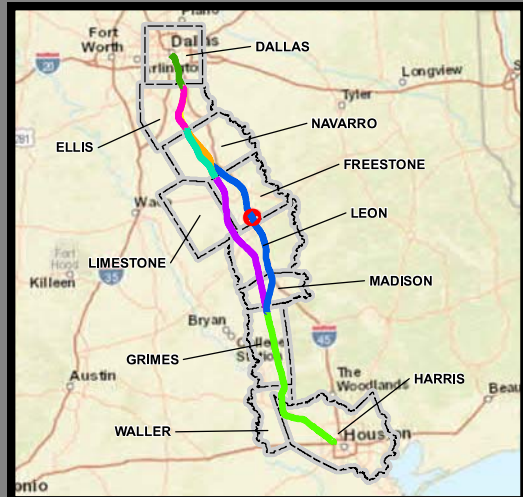
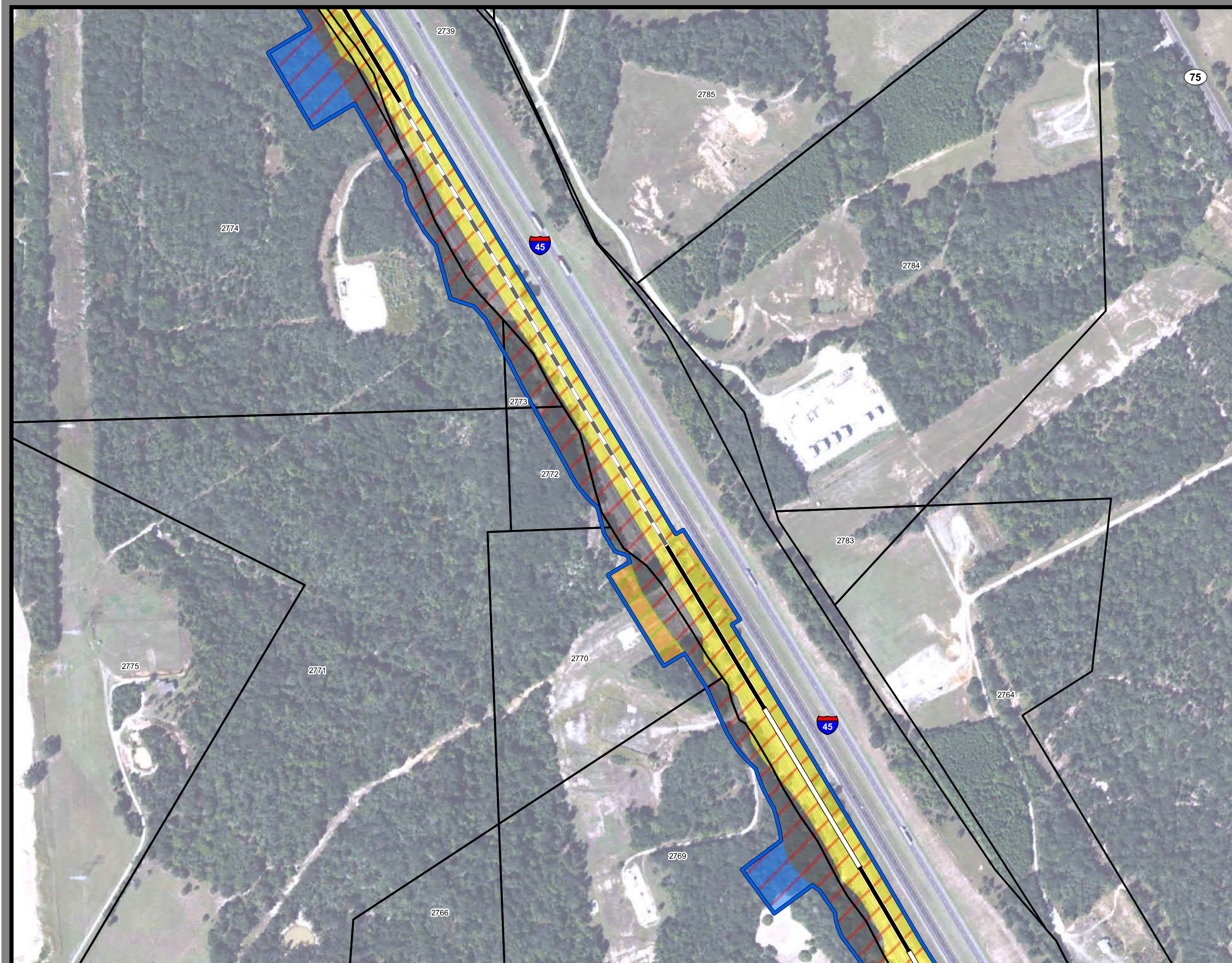
**Property ID** -This is a unique identifier that corresponds with the Property identification number.

\*Systems data includes associated systems and facilities for the HSR, such as ATP, communication systems, SP, SSP and TPSS.

**Data Sources:** Parcel Data - Contract Land Staff - April 26, 2017  
**Aerial Imagery:** USDA NAIP 2014







**Dallas to Houston  
High-Speed Rail Project**  
Project Footprint  
Segment 3C  
Sheet 235 of 536

**Legend**

<b>Track Configuration</b>	<b>Limits of Disturbance by Discipline</b>
— Viaduct	Yellow Rail
— Embankment	Grey Highway
— Cut	Pink Train Maintenance Facility
<b>Limits of Disturbance by Segment</b>	Brown Maintenance of Way Facility
Green Segment 1	Cyan Systems*
Pink Segment 2A	Orange Utilities
Yellow Segment 2B	Blue Hydro/Drainage
Cyan Segment 3A	Green Station
Orange Segment 3B	Pink Structures
Blue Segment 3C	Light Pink Temporary Construction
Purple Segment 4	
Light Green Segment 5	
<b>Limits of Disturbance by Impact Type</b>	
Red hatched Permanent	
Green hatched Temporary	
— Railroad	
Black Property Boundary	
Grey County Boundary	

**Property ID** -This is a unique identifier that corresponds with the Property identification number.

\*Systems data includes associated systems and facilities for the HSR, such as ATP, communication systems, SP, SSP and TPSS.

**Data Sources:** Parcel Data - Contract Land Staff - April 26, 2017  
**Aerial Imagery:** USDA NAIP 2014







**Dallas to Houston  
High-Speed Rail Project**  
Project Footprint  
Segment 3C  
Sheet 236 of 536

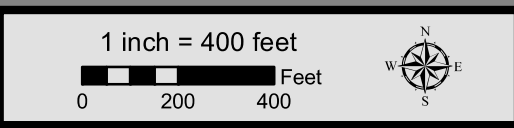
**Legend**

<b>Track Configuration</b>	<b>Limits of Disturbance by Discipline</b>
— Viaduct	Yellow Rail
— Embankment	Grey Highway
— Cut	Pink Train Maintenance Facility
<b>Limits of Disturbance by Segment</b>	Brown Maintenance of Way Facility
Green Segment 1	Cyan Systems*
Pink Segment 2A	Orange Utilities
Yellow Segment 2B	Blue Hydro/Drainage
Cyan Segment 3A	Green Station
Orange Segment 3B	Pink Structures
Blue Segment 3C	Light Pink Temporary Construction
Purple Segment 4	
Light Green Segment 5	
<b>Limits of Disturbance by Impact Type</b>	
Red Diagonal Lines Permanent	
Green Diagonal Lines Temporary	
Black Railroad	
Black Property Boundary	
Grey County Boundary	

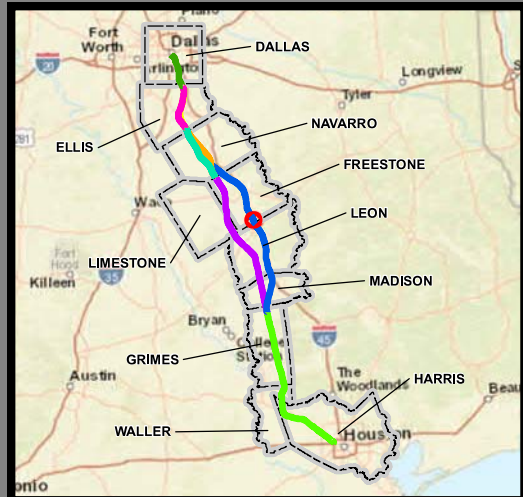
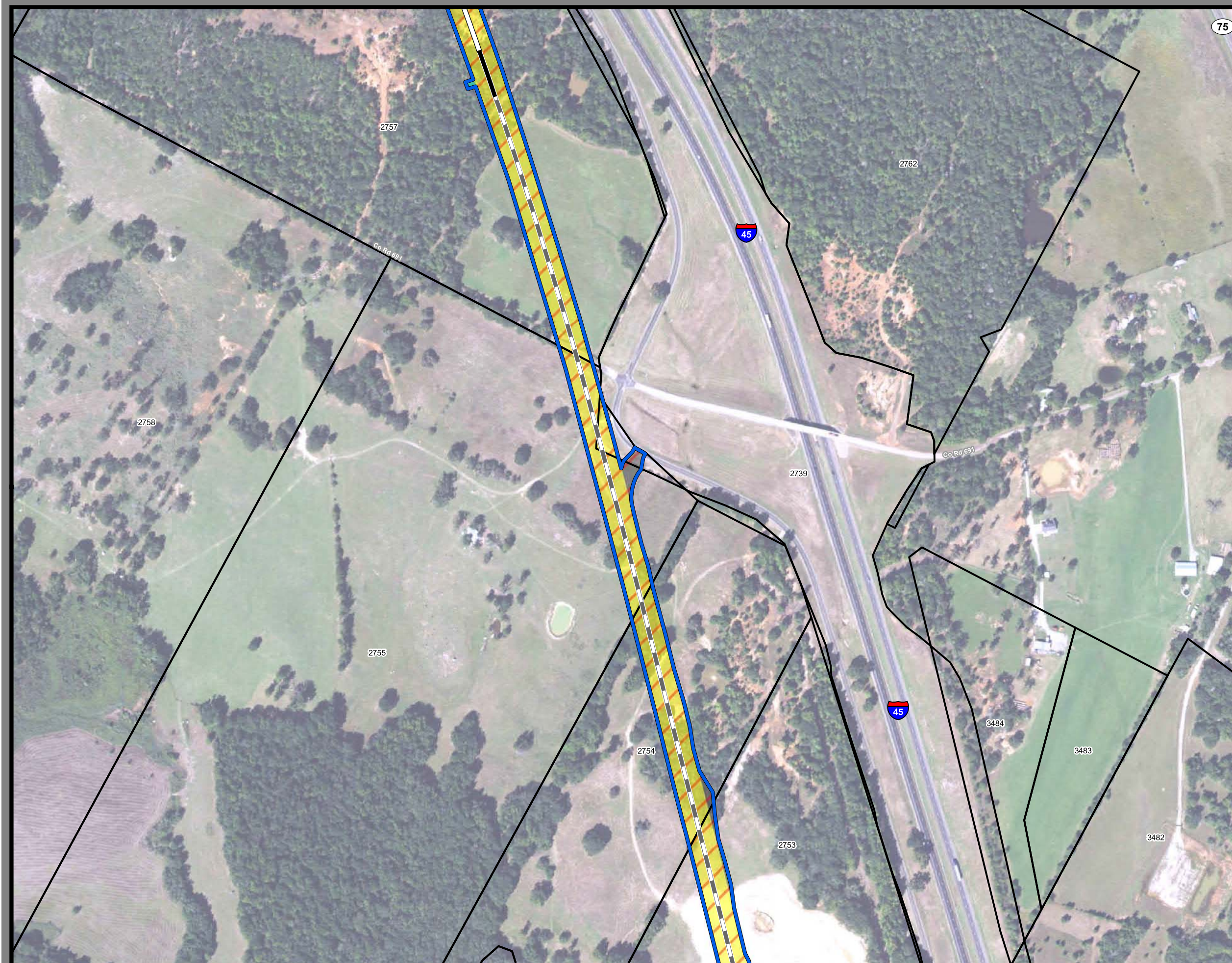
**Property ID** -This is a unique identifier that corresponds with the Property identification number.

\*Systems data includes associated systems and facilities for the HSR, such as ATP, communication systems, SP, SSP and TPSS.

**Data Sources:** Parcel Data - Contract Land Staff - April 26, 2017  
**Aerial Imagery:** USDA NAIP 2014







**Dallas to Houston  
High-Speed Rail Project**  
*Project Footprint*  
Segment 3C  
Sheet 237 of 536

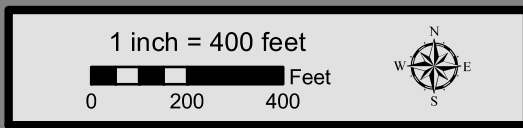
**Legend**

<b>Track Configuration</b>	<b>Limits of Disturbance by Discipline</b>
— Viaduct	Yellow Rail
— Embankment	Grey Highway
— Cut	Pink Train Maintenance Facility
<b>Limits of Disturbance by Segment</b>	Brown Maintenance of Way Facility
Green Segment 1	Cyan Systems*
Pink Segment 2A	Orange Utilities
Yellow Segment 2B	Blue Hydro/Drainage
Cyan Segment 3A	Green Station
Orange Segment 3B	Pink Structures
Blue Segment 3C	Light Pink Temporary Construction
Purple Segment 4	
Light Green Segment 5	
<b>Limits of Disturbance by Impact Type</b>	
Red hatched Permanent	
Green hatched Temporary	
Black Railroad	
Black Property Boundary	
Grey County Boundary	

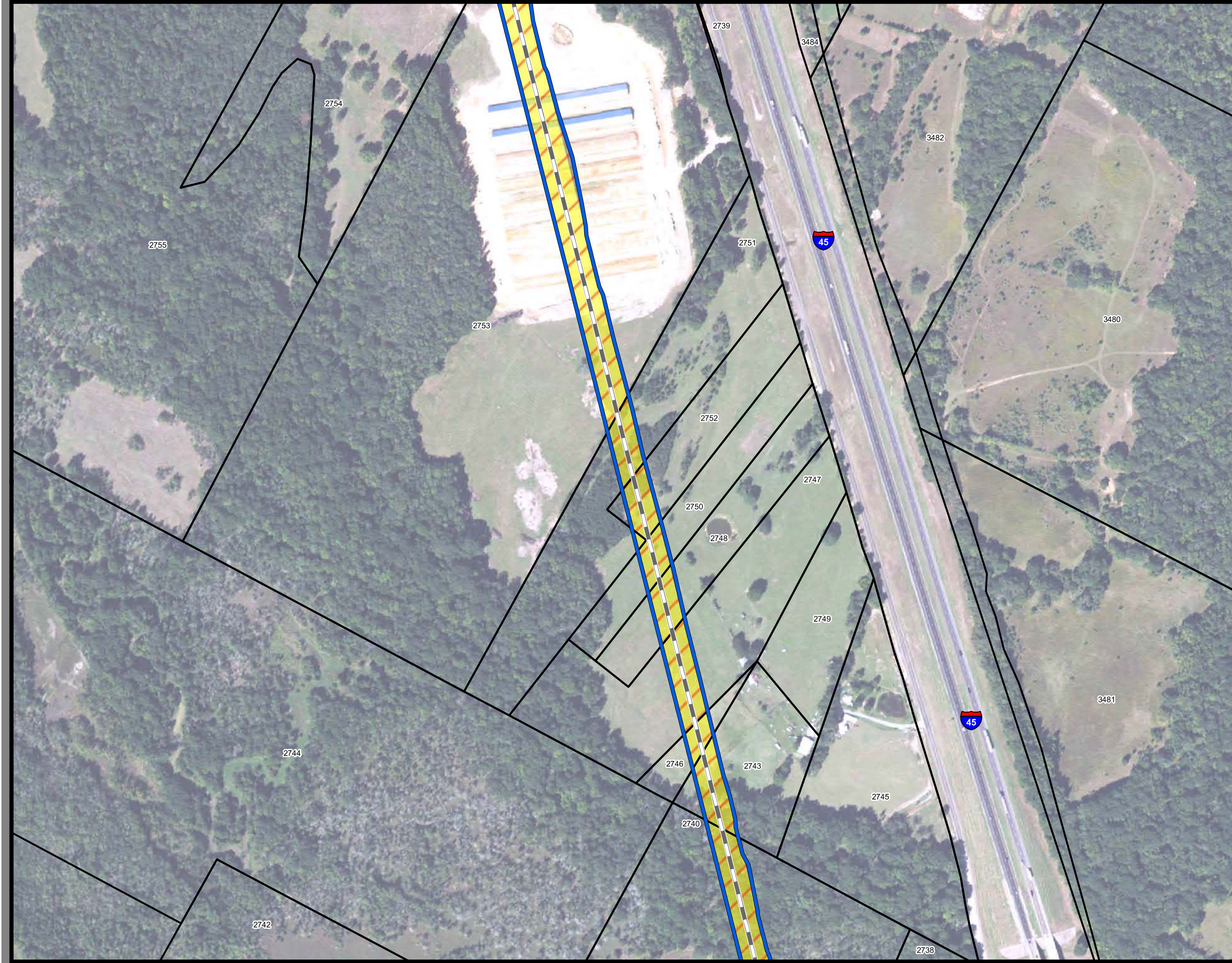
**Property ID** -This is a unique identifier that corresponds with the Property identification number.

\*Systems data includes associated systems and facilities for the HSR, such as ATP, communication systems, SP, SSP and TPSS.

**Data Sources:** Parcel Data - Contract Land Staff - April 26, 2017  
**Aerial Imagery:** USDA NAIP 2014







**Dallas to Houston  
High-Speed Rail Project**  
*Project Footprint*  
Segment 3C  
Sheet 238 of 536

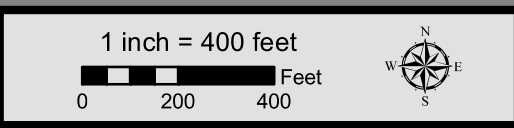
**Legend**

<b>Track Configuration</b>	<b>Limits of Disturbance by Discipline</b>
— Viaduct	Yellow Rail
— Embankment	Grey Highway
— Cut	Pink Train Maintenance Facility
<b>Limits of Disturbance by Segment</b>	Brown Maintenance of Way Facility
Green Segment 1	Cyan Systems*
Pink Segment 2A	Orange Utilities
Yellow Segment 2B	Blue Hydro/Drainage
Cyan Segment 3A	Green Station
Orange Segment 3B	Pink Structures
Blue Segment 3C	Light Pink Temporary Construction
Purple Segment 4	
Light Green Segment 5	
<b>Limits of Disturbance by Impact Type</b>	
Red hatched Permanent	
Green hatched Temporary	
Black Railroad	
Black Property Boundary	
Grey County Boundary	

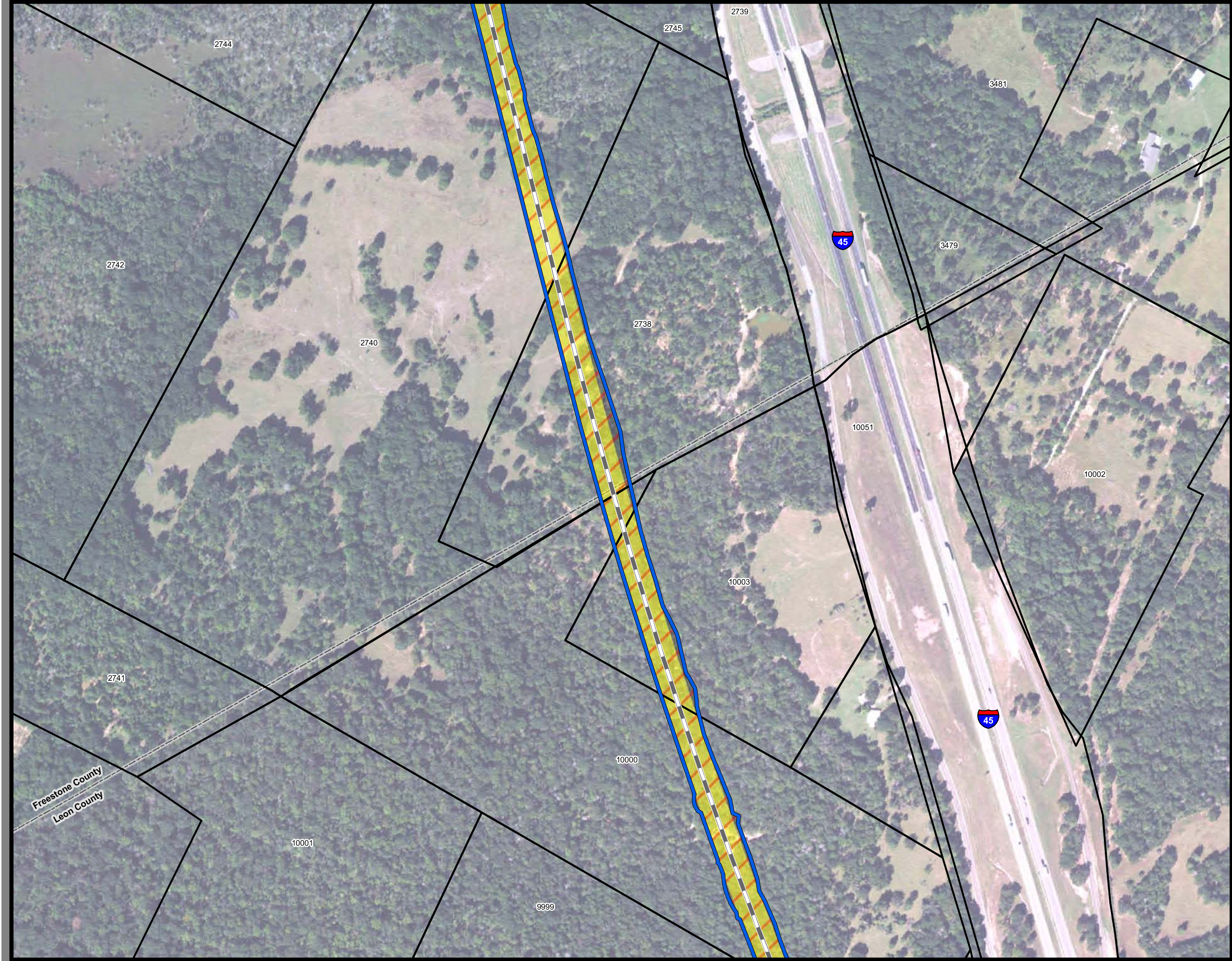
**Property ID** -This is a unique identifier that corresponds with the Property identification number.

\*Systems data includes associated systems and facilities for the HSR, such as ATP, communication systems, SP, SSP and TPSS.

**Data Sources:** Parcel Data - Contract Land Staff - April 26, 2017  
**Aerial Imagery:** USDA NAIP 2014







**Dallas to Houston  
High-Speed Rail Project**  
*Project Footprint*  
Segment 3C  
Sheet 239 of 536

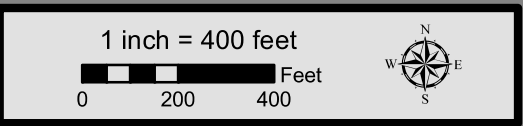
**Legend**

<b>Track Configuration</b>	<b>Limits of Disturbance by Discipline</b>
— Viaduct	Yellow Rail
— Embankment	Grey Highway
— Cut	Pink Train Maintenance Facility
<b>Limits of Disturbance by Segment</b>	Brown Maintenance of Way Facility
Green Segment 1	Cyan Systems*
Pink Segment 2A	Orange Utilities
Yellow Segment 2B	Blue Hydro/Drainage
Cyan Segment 3A	Green Station
Orange Segment 3B	Pink Structures
Blue Segment 3C	Light Pink Temporary Construction
Purple Segment 4	
Light Green Segment 5	
<b>Limits of Disturbance by Impact Type</b>	
Red hatched Permanent	
Green hatched Temporary	
Black Railroad	
Black Property Boundary	
Grey County Boundary	

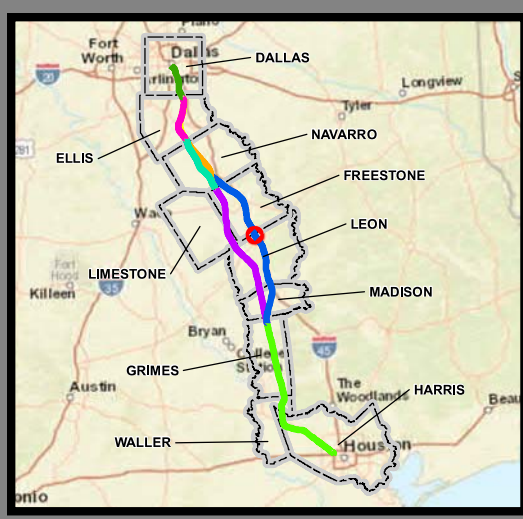
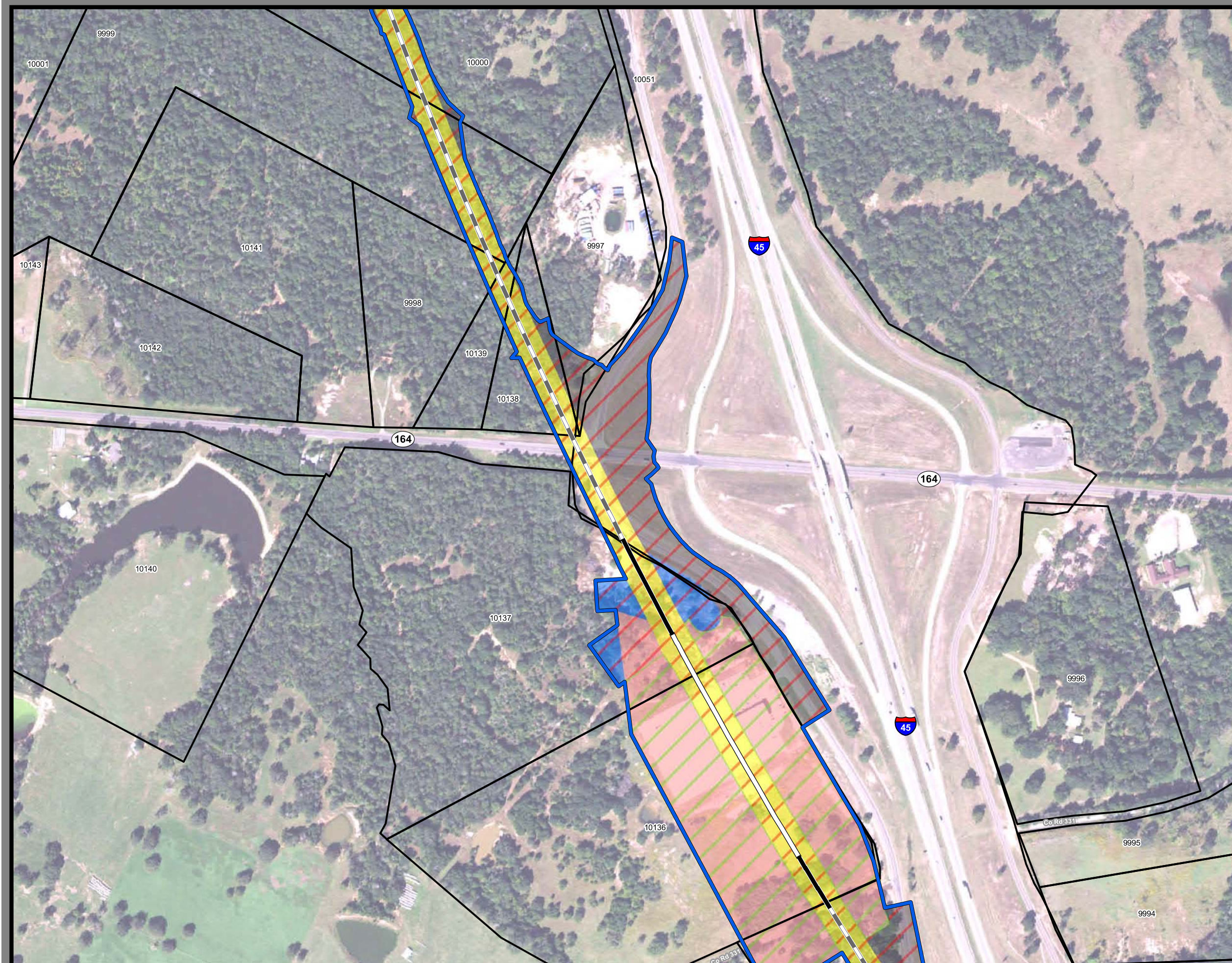
**Property ID** -This is a unique identifier that corresponds with the Property identification number.

\*Systems data includes associated systems and facilities for the HSR, such as ATP, communication systems, SP, SSP and TPSS.

**Data Sources:** Parcel Data - Contract Land Staff - April 26, 2017  
**Aerial Imagery:** USDA NAIP 2014







**Dallas to Houston  
High-Speed Rail Project**  
*Project Footprint*  
Segment 3C  
Sheet 240 of 536

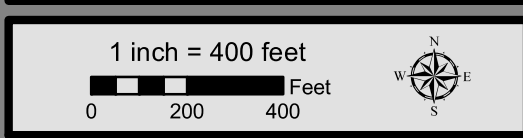
**Legend**

<b>Track Configuration</b>	<b>Limits of Disturbance by Discipline</b>
— Viaduct	Yellow Rail
— Embankment	Grey Highway
— Cut	Pink Train Maintenance Facility
<b>Limits of Disturbance by Segment</b>	Brown Maintenance of Way Facility
Green Segment 1	Cyan Systems*
Pink Segment 2A	Orange Utilities
Yellow Segment 2B	Blue Hydro/Drainage
Cyan Segment 3A	Green Station
Orange Segment 3B	Pink Structures
Blue Segment 3C	Light Pink Temporary Construction
Purple Segment 4	
Light Green Segment 5	
<b>Limits of Disturbance by Impact Type</b>	
Red hatched Permanent	
Green hatched Temporary	
Black Railroad	
Black Property Boundary	
Grey County Boundary	

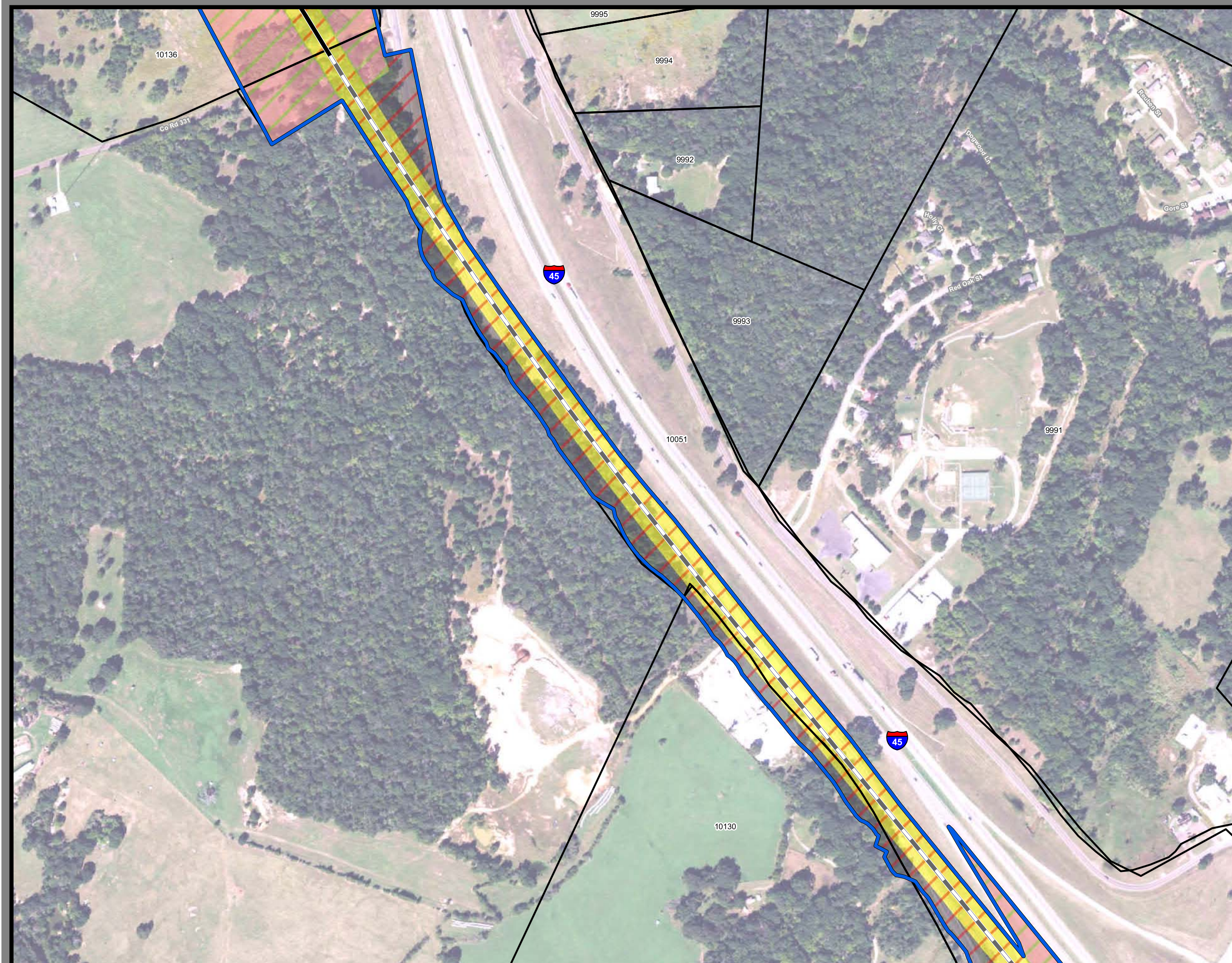
**Property ID** -This is a unique identifier that corresponds with the Property identification number.

\*Systems data includes associated systems and facilities for the HSR, such as ATP, communication systems, SP, SSP and TPSS.

**Data Sources:** Parcel Data - Contract Land Staff - April 26, 2017  
**Aerial Imagery:** USDA NAIP 2014







**Dallas to Houston  
High-Speed Rail Project**  
*Project Footprint*  
Segment 3C  
Sheet 241 of 536

**Legend**

<b>Track Configuration</b>	<b>Limits of Disturbance by Discipline</b>
— Viaduct	Yellow Rail
— Embankment	Grey Highway
— Cut	Pink Train Maintenance Facility
<b>Limits of Disturbance by Segment</b>	Brown Maintenance of Way Facility
Green Segment 1	Cyan Systems*
Pink Segment 2A	Orange Utilities
Yellow Segment 2B	Blue Hydro/Drainage
Light Blue Segment 3A	Green Station
Orange Segment 3B	Pink Structures
Dark Blue Segment 3C	Light Pink Temporary Construction
Purple Segment 4	
Light Green Segment 5	
<b>Limits of Disturbance by Impact Type</b>	
Red/White Diagonal Permanent	
Green/White Diagonal Temporary	
Black Railroad	
Black Property Boundary	
Grey County Boundary	

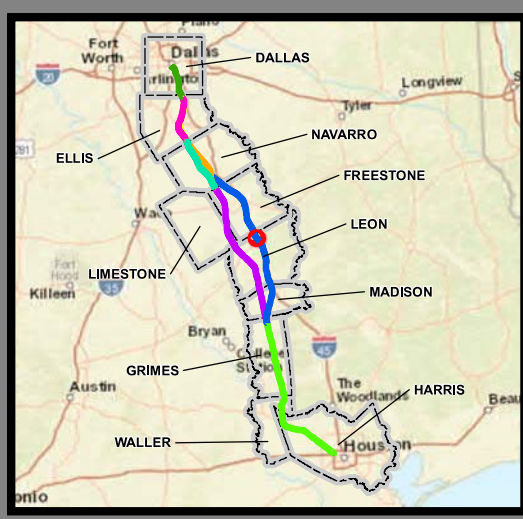
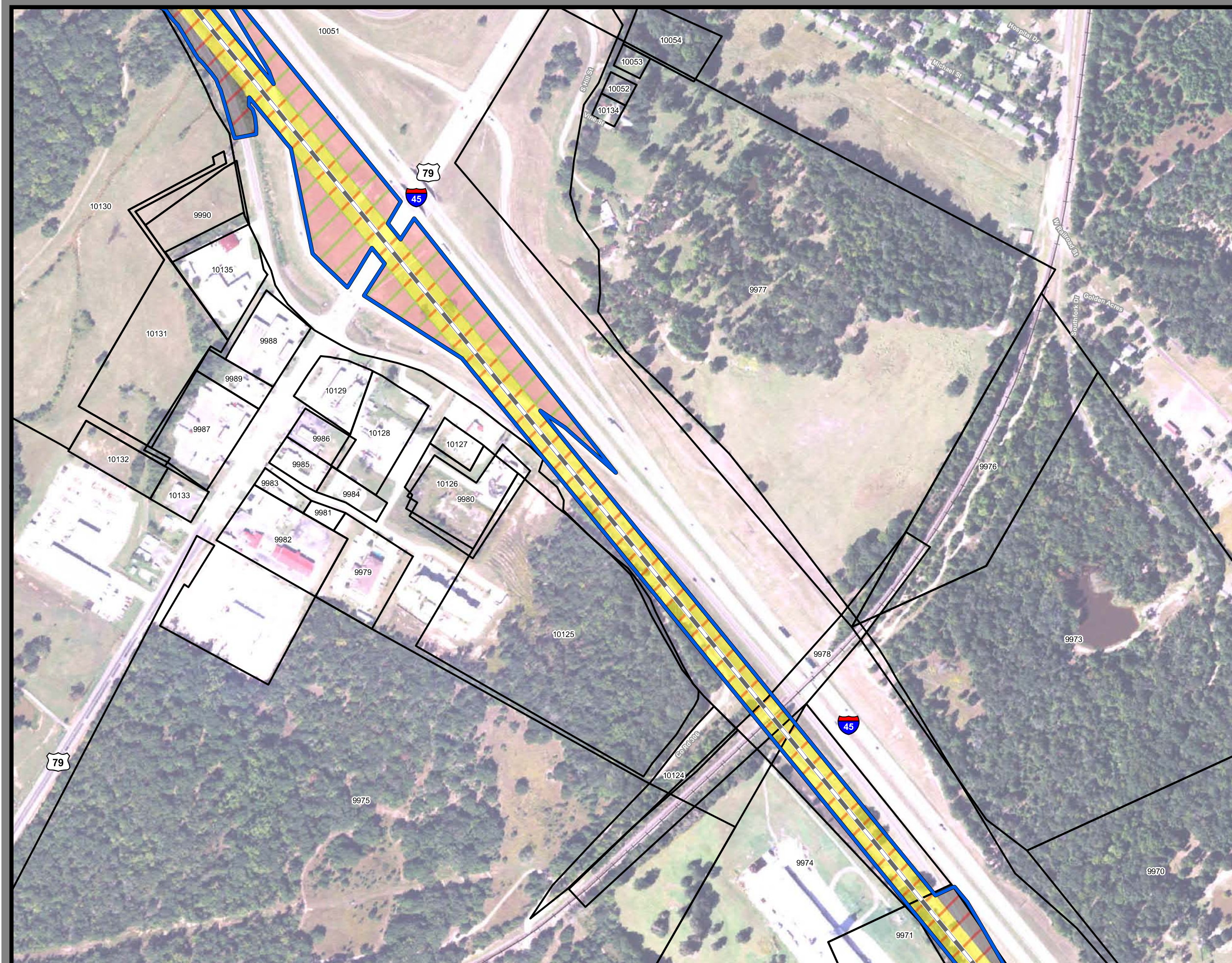
**Property ID** -This is a unique identifier that corresponds with the Property identification number.

\*Systems data includes associated systems and facilities for the HSR, such as ATP, communication systems, SP, SSP and TPSS.

**Data Sources:** Parcel Data - Contract Land Staff - April 26, 2017  
**Aerial Imagery:** USDA NAIP 2014







**Dallas to Houston  
High-Speed Rail Project  
Project Footprint  
Segment 3C  
Sheet 242 of 536**

**Legend**

<b>Track Configuration</b>	<b>Limits of Disturbance by Discipline</b>
— Viaduct	Yellow Rail
— Embankment	Grey Highway
— Cut	Pink Train Maintenance Facility
<b>Limits of Disturbance by Segment</b>	Brown Maintenance of Way Facility
Green Segment 1	Cyan Systems*
Pink Segment 2A	Orange Utilities
Yellow Segment 2B	Blue Hydro/Drainage
Cyan Segment 3A	Green Station
Orange Segment 3B	Pink Structures
Blue Segment 3C	Light Pink Temporary Construction
Purple Segment 4	
Light Green Segment 5	
<b>Limits of Disturbance by Impact Type</b>	
Red hatched Permanent	
Green hatched Temporary	
Black Railroad	
Black Property Boundary	
Grey County Boundary	

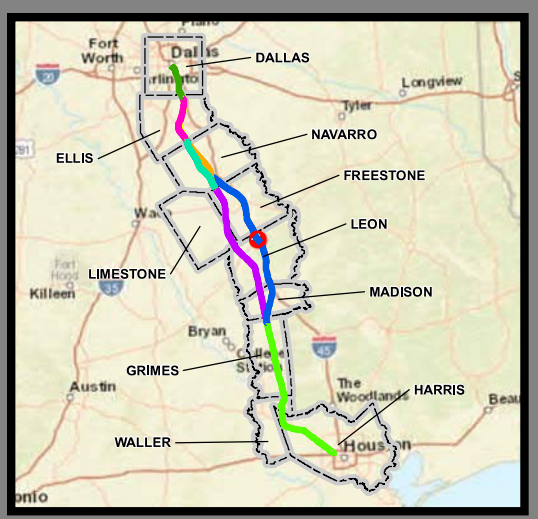
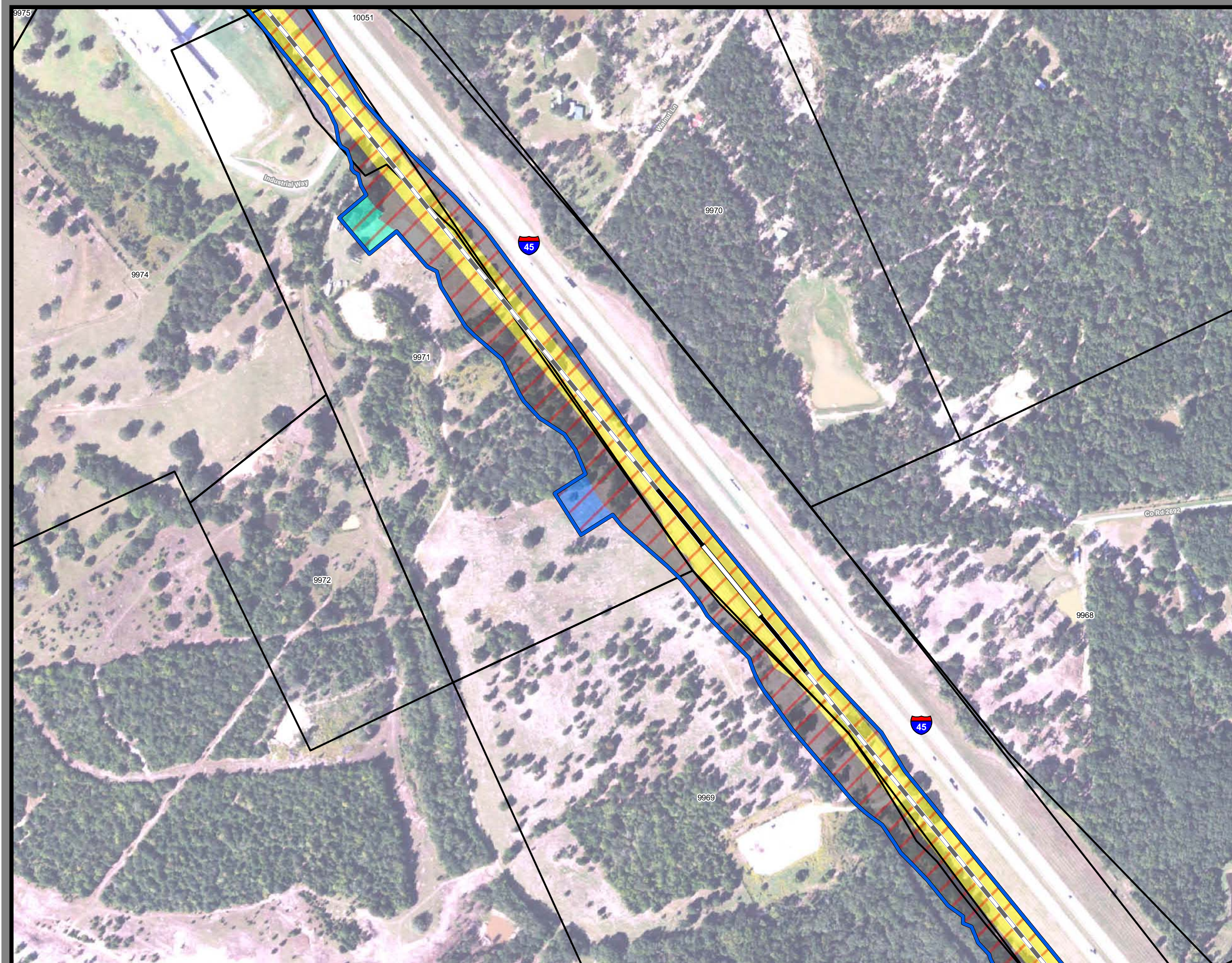
**Property ID** -This is a unique identifier that corresponds with the Property identification number.

\*Systems data includes associated systems and facilities for the HSR, such as ATP, communication systems, SP, SSP and TPSS.

**Data Sources:** Parcel Data - Contract Land Staff - April 26, 2017  
**Aerial Imagery:** USDA NAIP 2014







**Dallas to Houston  
High-Speed Rail Project**  
*Project Footprint*  
Segment 3C  
Sheet 243 of 536

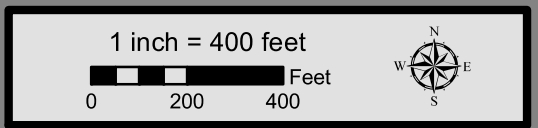
**Legend**

<b>Track Configuration</b>	<b>Limits of Disturbance by Discipline</b>
— Viaduct	Yellow Rail
— Embankment	Grey Highway
— Cut	Pink Train Maintenance Facility
<b>Limits of Disturbance by Segment</b>	Brown Maintenance of Way Facility
Green Segment 1	Cyan Systems*
Pink Segment 2A	Orange Utilities
Yellow Segment 2B	Blue Hydro/Drainage
Cyan Segment 3A	Green Station
Orange Segment 3B	Pink Structures
Blue Segment 3C	Light Pink Temporary Construction
Purple Segment 4	
Light Green Segment 5	
<b>Limits of Disturbance by Impact Type</b>	
Red hatched Permanent	
Green hatched Temporary	
— Railroad	
Black Property Boundary	
Grey County Boundary	

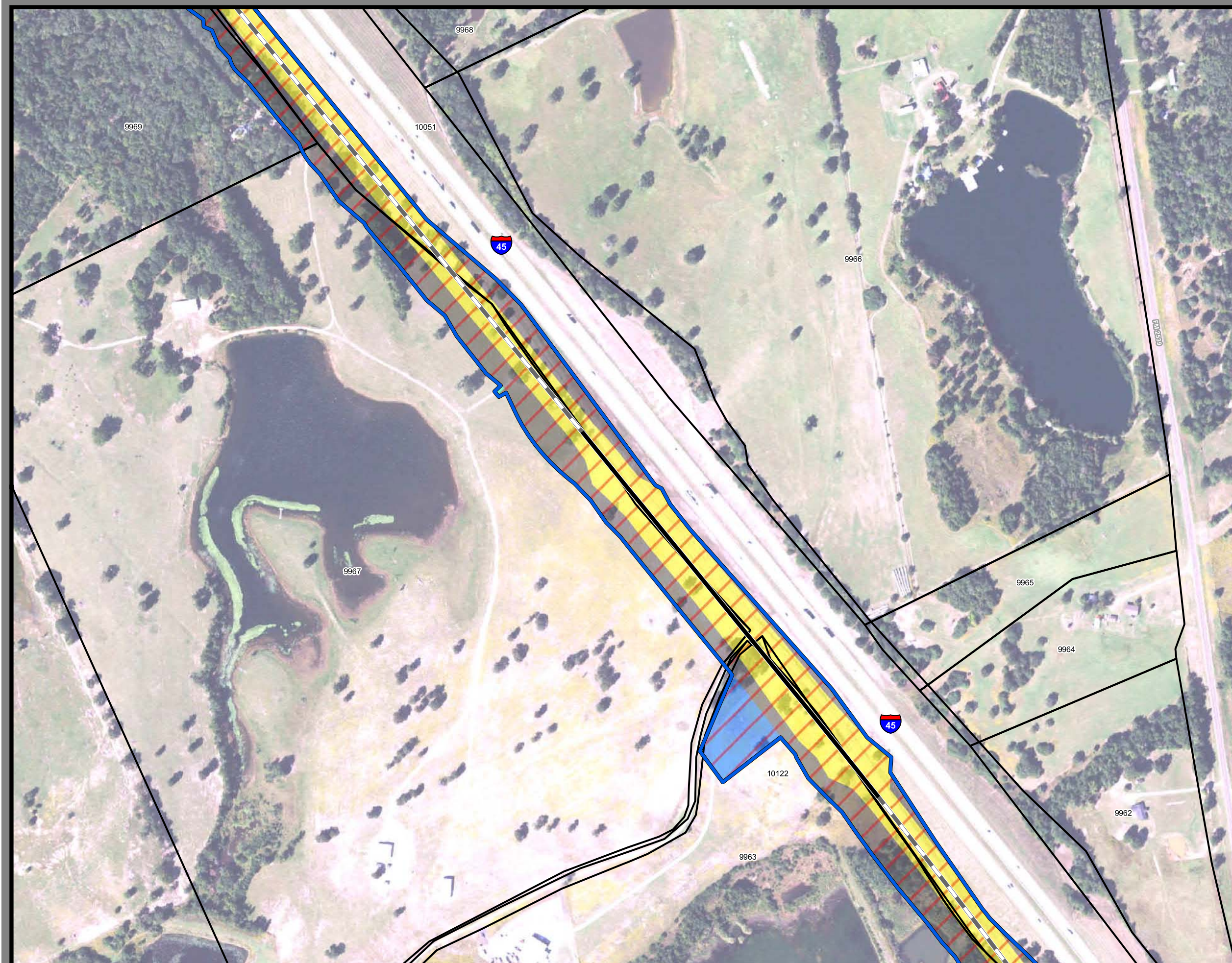
**Property ID** -This is a unique identifier that corresponds with the Property identification number.

\*Systems data includes associated systems and facilities for the HSR, such as ATP, communication systems, SP, SSP and TPSS.

**Data Sources:** Parcel Data - Contract Land Staff - April 26, 2017  
**Aerial Imagery:** USDA NAIP 2014







**Dallas to Houston  
High-Speed Rail Project**  
*Project Footprint*  
Segment 3C  
Sheet 244 of 536

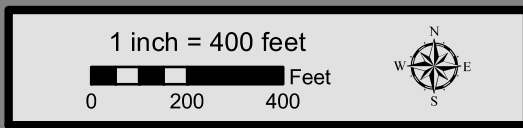
**Legend**

<b>Track Configuration</b>	<b>Limits of Disturbance by Discipline</b>
— Viaduct	Yellow Rail
— Embankment	Grey Highway
— Cut	Pink Train Maintenance Facility
<b>Limits of Disturbance by Segment</b>	Brown Maintenance of Way Facility
Green Segment 1	Cyan Systems*
Pink Segment 2A	Orange Utilities
Yellow Segment 2B	Blue Hydro/Drainage
Cyan Segment 3A	Green Station
Orange Segment 3B	Pink Structures
Blue Segment 3C	Light Pink Temporary Construction
Purple Segment 4	
Light Green Segment 5	
<b>Limits of Disturbance by Impact Type</b>	
Red hatched Permanent	
Green hatched Temporary	
Black Railroad	
Black Property Boundary	
Grey County Boundary	

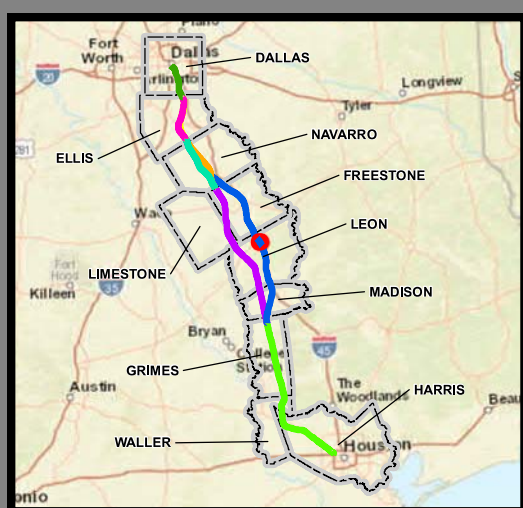
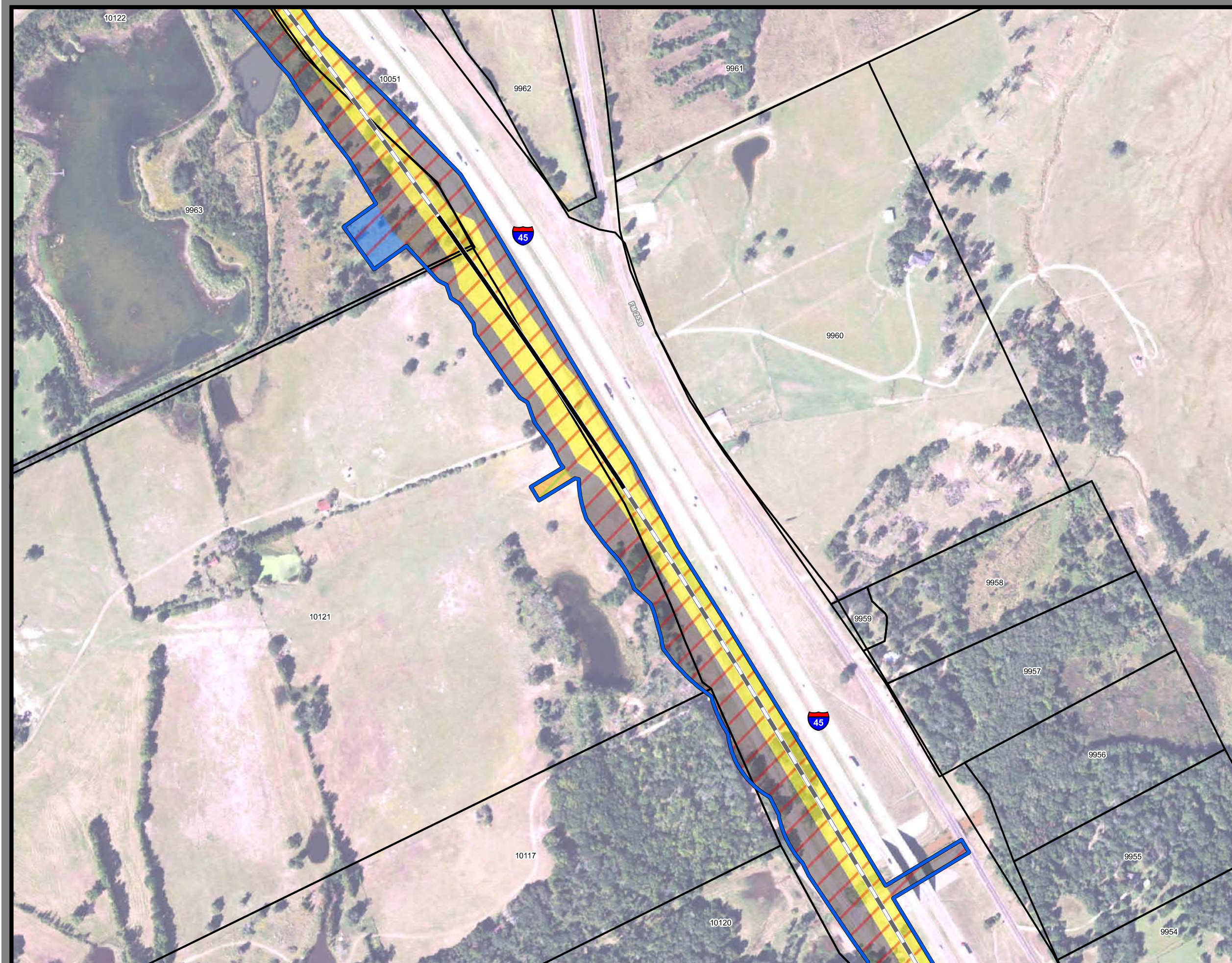
**Property ID** -This is a unique identifier that corresponds with the Property identification number.

\*Systems data includes associated systems and facilities for the HSR, such as ATP, communication systems, SP, SSP and TPSS.

**Data Sources:** Parcel Data - Contract Land Staff - April 26, 2017  
**Aerial Imagery:** USDA NAIP 2014







**Dallas to Houston  
High-Speed Rail Project**  
*Project Footprint*  
Segment 3C  
Sheet 245 of 536

**Legend**

<b>Track Configuration</b>	<b>Limits of Disturbance by Discipline</b>
— Viaduct	Yellow Rail
— Embankment	Grey Highway
— Cut	Pink Train Maintenance Facility
<b>Limits of Disturbance by Segment</b>	Brown Maintenance of Way Facility
Green Segment 1	Cyan Systems*
Pink Segment 2A	Orange Utilities
Yellow Segment 2B	Blue Hydro/Drainage
Cyan Segment 3A	Green Station
Orange Segment 3B	Pink Structures
Blue Segment 3C	Light Pink Temporary Construction
Purple Segment 4	
Light Green Segment 5	
<b>Limits of Disturbance by Impact Type</b>	
Red hatched Permanent	
Green hatched Temporary	
— Railroad	
Black Property Boundary	
Grey County Boundary	

**Property ID** -This is a unique identifier that corresponds with the Property identification number.

\*Systems data includes associated systems and facilities for the HSR, such as ATP, communication systems, SP, SSP and TPSS.

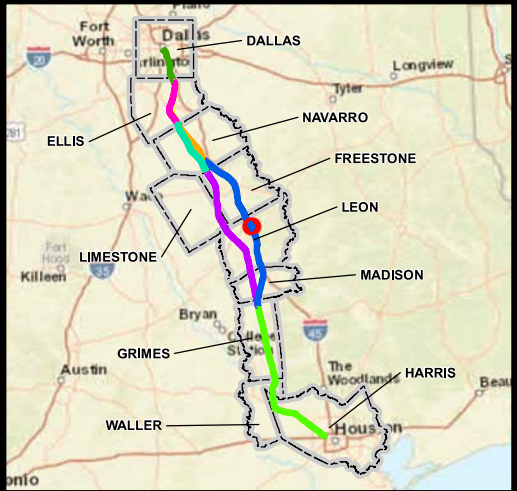
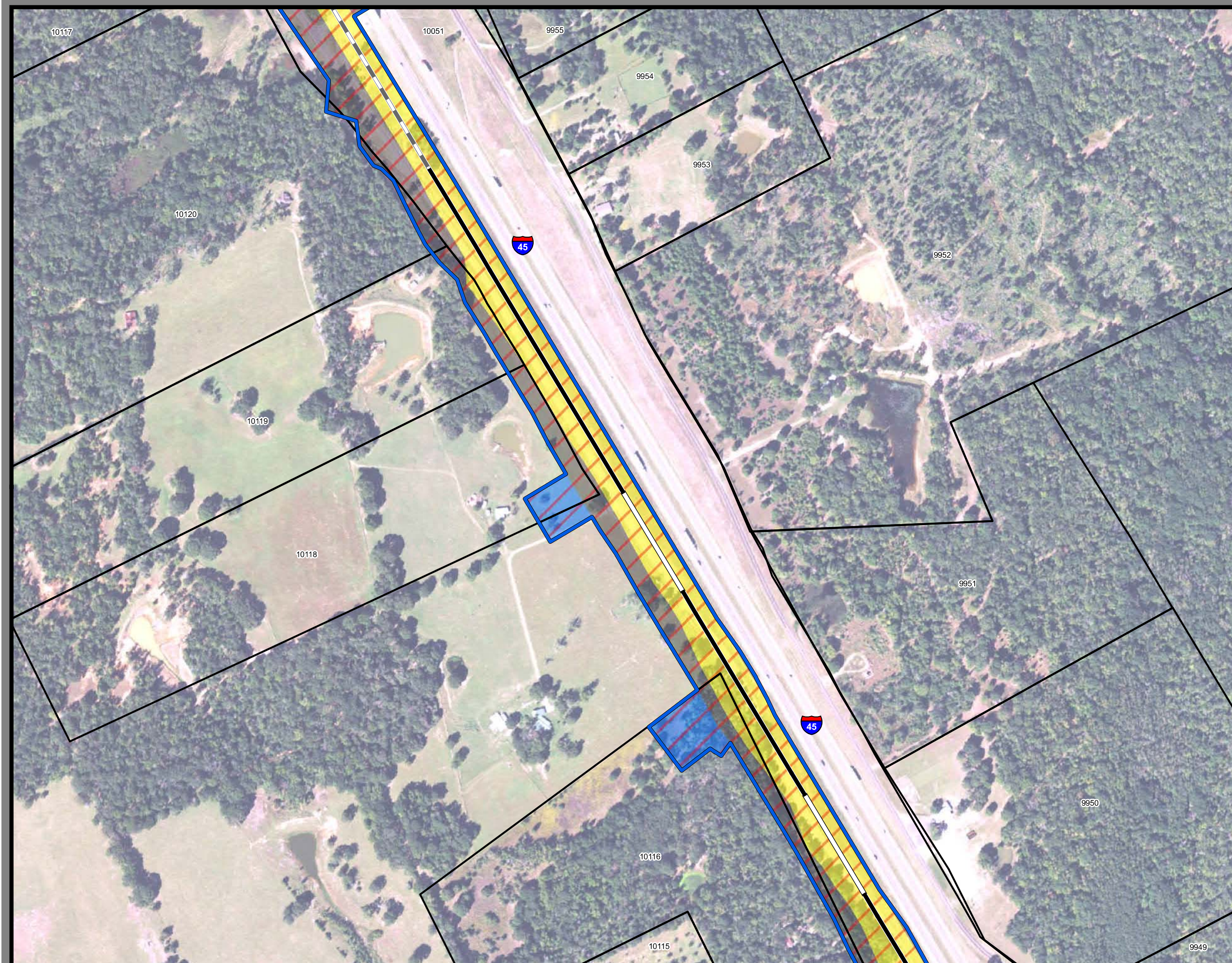
**Data Sources:** Parcel Data - Contract Land Staff - April 26, 2017  
**Aerial Imagery:** USDA NAIP 2014

1 inch = 400 feet

0 200 400 Feet

N  
W E  
S





**Dallas to Houston  
High-Speed Rail Project**  
*Project Footprint*  
Segment 3C  
**Sheet 246 of 536**

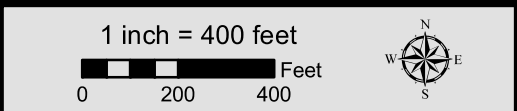
**Legend**

<b>Track Configuration</b>	<b>Limits of Disturbance by Discipline</b>
— Viaduct	Yellow Rail
— Embankment	Grey Highway
— Cut	Pink Train Maintenance Facility
<b>Limits of Disturbance by Segment</b>	Brown Maintenance of Way Facility
Green Segment 1	Cyan Systems*
Pink Segment 2A	Orange Utilities
Yellow Segment 2B	Blue Hydro/Drainage
Cyan Segment 3A	Green Station
Orange Segment 3B	Pink Structures
Blue Segment 3C	Light Pink Temporary Construction
Purple Segment 4	
Light Green Segment 5	
<b>Limits of Disturbance by Impact Type</b>	
Red hatched Permanent	
Green hatched Temporary	
Black line Railroad	
Thick black line Property Boundary	
Thin grey line County Boundary	

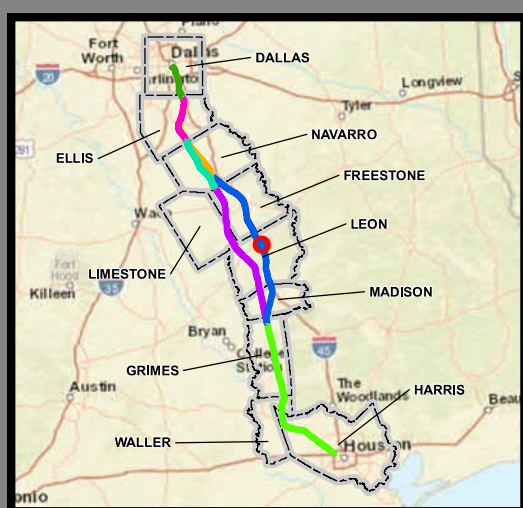
**Property ID** -This is a unique identifier that corresponds with the Property identification number.

\*Systems data includes associated systems and facilities for the HSR, such as ATP, communication systems, SP, SSP and TPSS.

**Data Sources:** Parcel Data - Contract Land Staff - April 26, 2017  
**Aerial Imagery:** USDA NAIP 2014







**Dallas to Houston  
High-Speed Rail Project**  
*Project Footprint*  
Segment 3C  
Sheet 247 of 536

**Legend**

<b>Track Configuration</b>	<b>Limits of Disturbance by Discipline</b>
— Viaduct	Yellow Rail
— Embankment	Grey Highway
— Cut	Pink Train Maintenance Facility
<b>Limits of Disturbance by Segment</b>	Brown Maintenance of Way Facility
Green Segment 1	Cyan Systems*
Pink Segment 2A	Orange Utilities
Yellow Segment 2B	Blue Hydro/Drainage
Cyan Segment 3A	Green Station
Orange Segment 3B	Pink Structures
Blue Segment 3C	Light Pink Temporary Construction
Purple Segment 4	
Light Green Segment 5	
<b>Limits of Disturbance by Impact Type</b>	
Red/White Permanent	
Green/White Temporary	
— Railroad	
— Property Boundary	
— County Boundary	

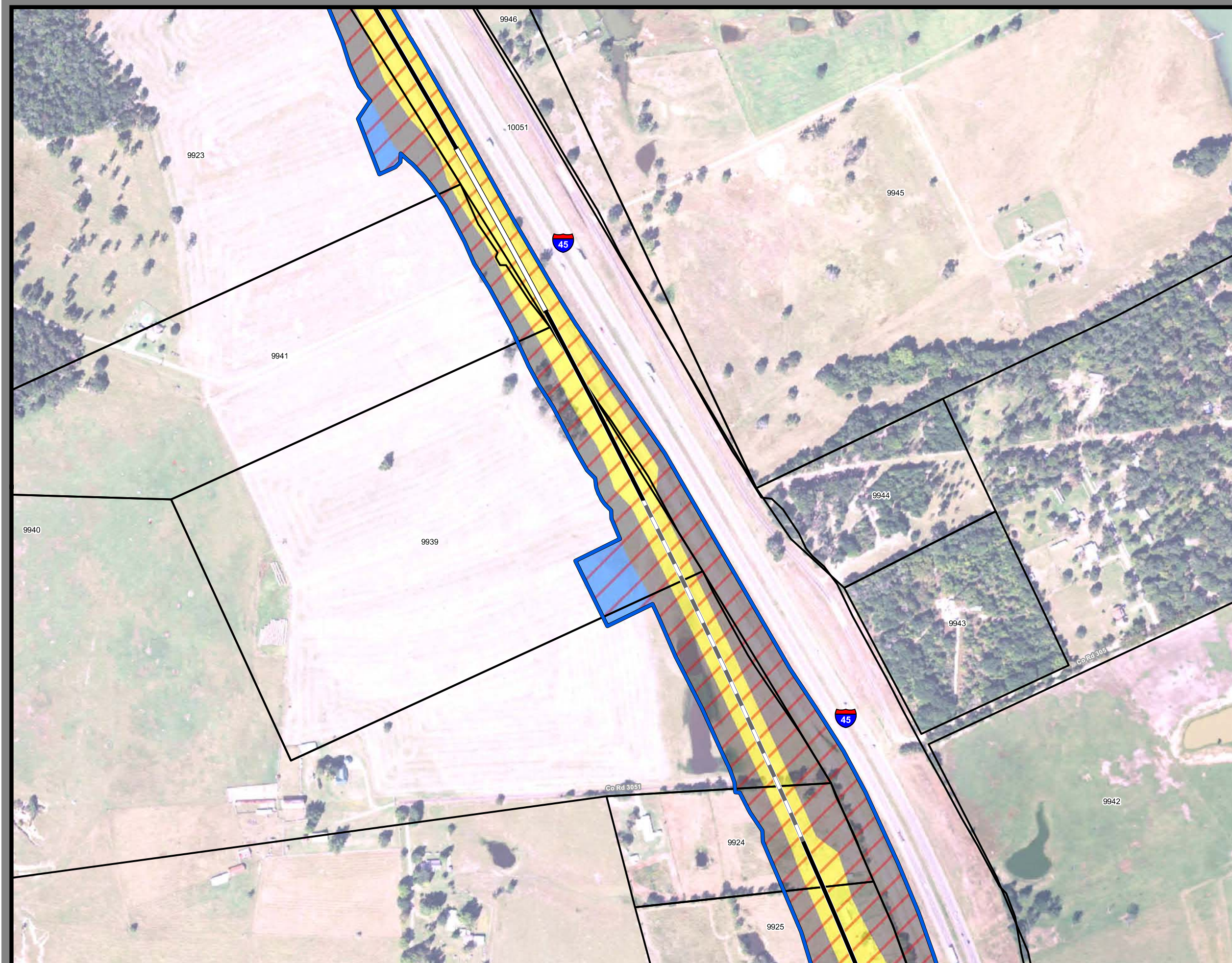
**Property ID** -This is a unique identifier that corresponds with the Property identification number.

\*Systems data includes associated systems and facilities for the HSR, such as ATP, communication systems, SP, SSP and TPSS.

**Data Sources:** Parcel Data - Contract Land Staff - April 26, 2017  
**Aerial Imagery:** USDA NAIP 2014







**Dallas to Houston  
High-Speed Rail Project**  
*Project Footprint*  
Segment 3C  
Sheet 248 of 536

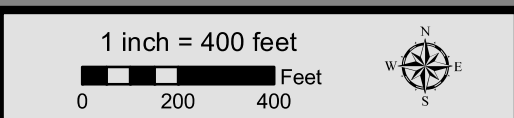
**Legend**

<b>Track Configuration</b>	<b>Limits of Disturbance by Discipline</b>
— Viaduct	Yellow Rail
— Embankment	Grey Highway
— Cut	Pink Train Maintenance Facility
<b>Limits of Disturbance by Segment</b>	Brown Maintenance of Way Facility
Green Segment 1	Cyan Systems*
Pink Segment 2A	Orange Utilities
Yellow Segment 2B	Blue Hydro/Drainage
Cyan Segment 3A	Green Station
Orange Segment 3B	Pink Structures
Blue Segment 3C	Light Pink Temporary Construction
Purple Segment 4	
Light Green Segment 5	
<b>Limits of Disturbance by Impact Type</b>	
Red diagonal hatching Permanent	
Green diagonal hatching Temporary	
Black line with cross-ticks Railroad	
Thick black line Property Boundary	
Thin grey line County Boundary	

**Property ID** -This is a unique identifier that corresponds with the Property identification number.

\*Systems data includes associated systems and facilities for the HSR, such as ATP, communication systems, SP, SSP and TPSS.

**Data Sources:** Parcel Data - Contract Land Staff - April 26, 2017  
**Aerial Imagery:** USDA NAIP 2014







**Dallas to Houston  
High-Speed Rail Project**  
*Project Footprint*  
Segment 3C  
Sheet 249 of 536

**Legend**

<b>Track Configuration</b>	<b>Limits of Disturbance by Discipline</b>
— Viaduct	Yellow Rail
— Embankment	Grey Highway
— Cut	Pink Train Maintenance Facility
<b>Limits of Disturbance by Segment</b>	Brown Maintenance of Way Facility
Green Segment 1	Cyan Systems*
Pink Segment 2A	Orange Utilities
Yellow Segment 2B	Blue Hydro/Drainage
Cyan Segment 3A	Green Station
Orange Segment 3B	Pink Structures
Blue Segment 3C	Light Pink Temporary Construction
Purple Segment 4	
Light Green Segment 5	
<b>Limits of Disturbance by Impact Type</b>	
Red hatched Permanent	
Green hatched Temporary	
— Railroad	
Black Property Boundary	
Grey County Boundary	

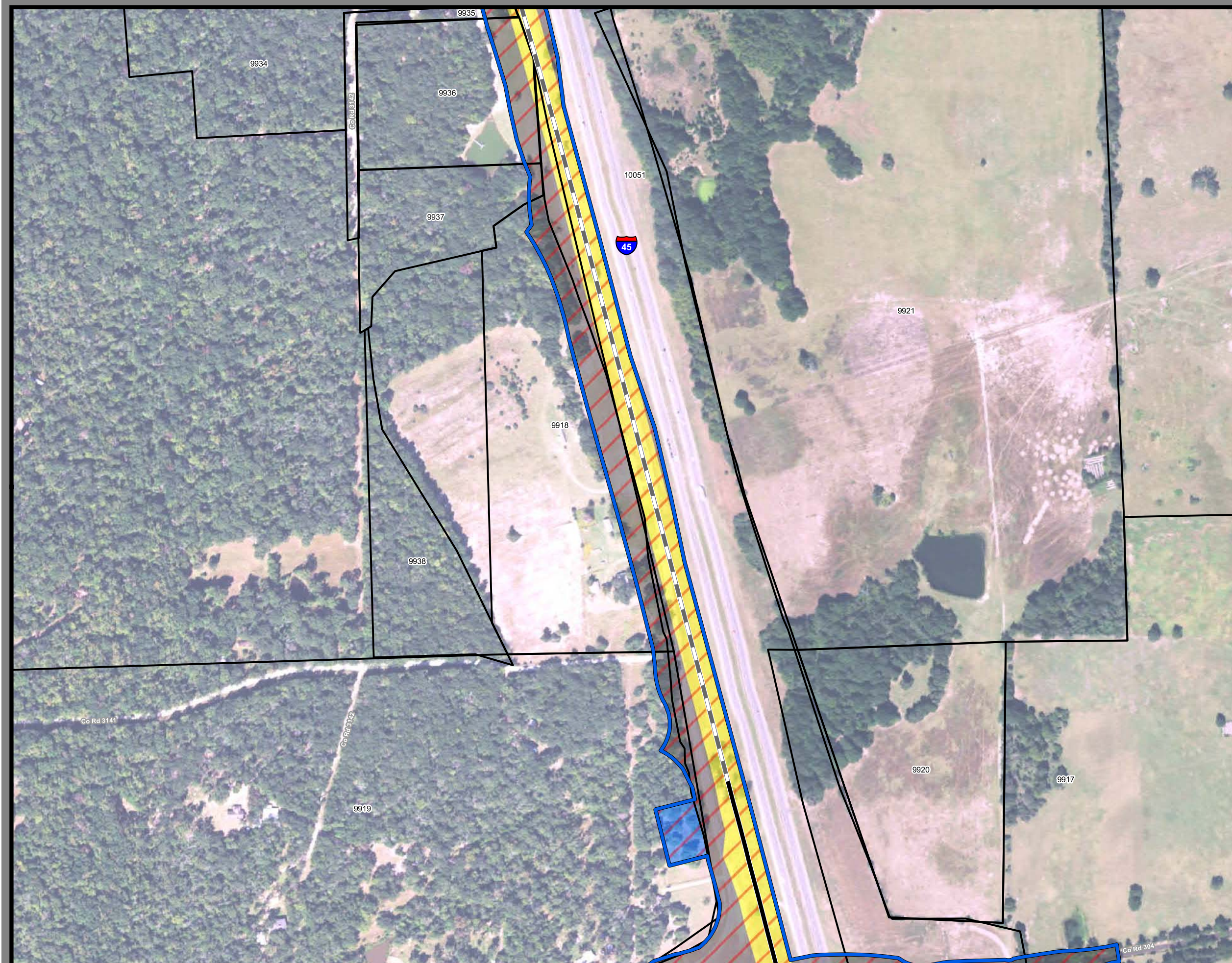
**Property ID** -This is a unique identifier that corresponds with the Property identification number.

\*Systems data includes associated systems and facilities for the HSR, such as ATP, communication systems, SP, SSP and TPSS.

**Data Sources:** Parcel Data - Contract Land Staff - April 26, 2017  
**Aerial Imagery:** USDA NAIP 2014







**Dallas to Houston  
High-Speed Rail Project**  
*Project Footprint*  
Segment 3C  
Sheet 250 of 536

**Legend**

<b>Track Configuration</b>	<b>Limits of Disturbance by Discipline</b>
— Viaduct	Yellow Rail
— Embankment	Grey Highway
— Cut	Pink Train Maintenance Facility
<b>Limits of Disturbance by Segment</b>	Brown Maintenance of Way Facility
Green Segment 1	Cyan Systems*
Pink Segment 2A	Orange Utilities
Yellow Segment 2B	Blue Hydro/Drainage
Cyan Segment 3A	Green Station
Orange Segment 3B	Pink Structures
Blue Segment 3C	Light Pink Temporary Construction
Purple Segment 4	
Light Green Segment 5	
<b>Limits of Disturbance by Impact Type</b>	
Red diagonal lines Permanent	
Green diagonal lines Temporary	
Black line Railroad	
Black outline Property Boundary	
Grey outline County Boundary	

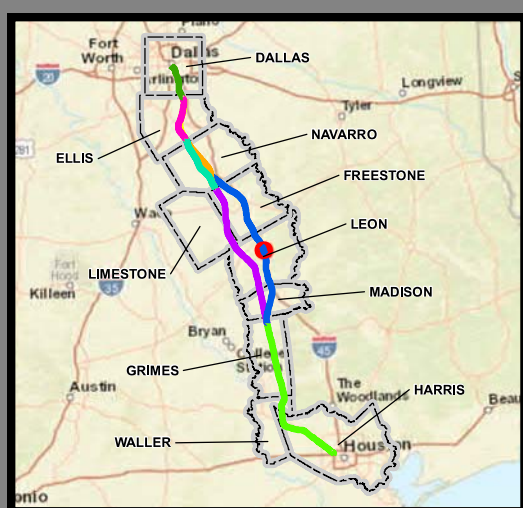
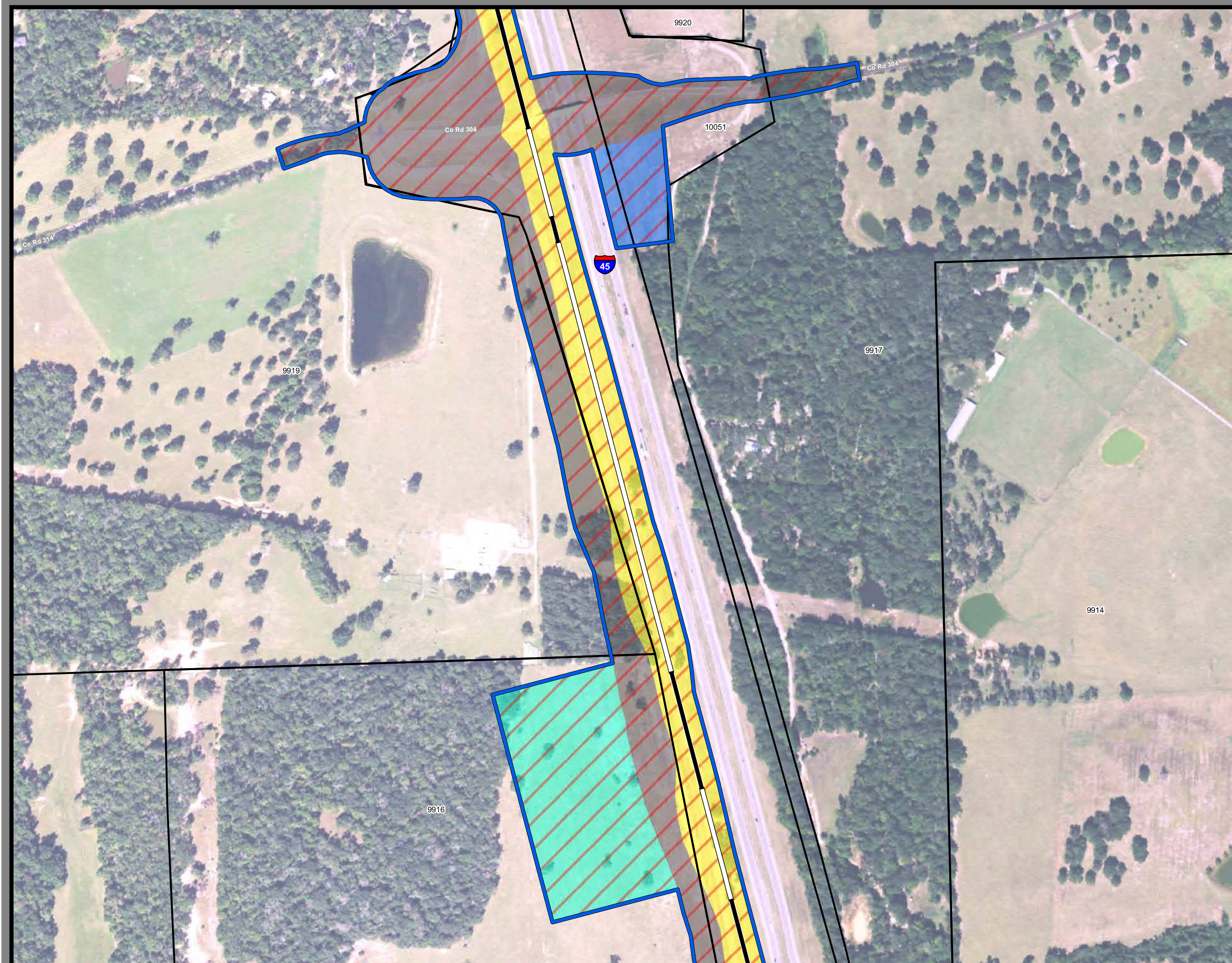
**Property ID** -This is a unique identifier that corresponds with the Property identification number.

\*Systems data includes associated systems and facilities for the HSR, such as ATP, communication systems, SP, SSP and TPSS.

**Data Sources:** Parcel Data - Contract Land Staff - April 26, 2017  
**Aerial Imagery:** USDA NAIP 2014







**Dallas to Houston  
High-Speed Rail Project**  
*Project Footprint*  
Segment 3C  
Sheet 251 of 536

**Legend**

<b>Track Configuration</b>	<b>Limits of Disturbance by Discipline</b>
— Viaduct	Yellow Rail
— Embankment	Grey Highway
— Cut	Pink Train Maintenance Facility
<b>Limits of Disturbance by Segment</b>	Brown Maintenance of Way Facility
Green Segment 1	Cyan Systems*
Pink Segment 2A	Orange Utilities
Yellow Segment 2B	Blue Hydro/Drainage
Cyan Segment 3A	Green Station
Orange Segment 3B	Pink Structures
Blue Segment 3C	Light Pink Temporary Construction
Purple Segment 4	
Light Green Segment 5	
<b>Limits of Disturbance by Impact Type</b>	
Red hatched Permanent	
Green hatched Temporary	
Black Railroad	
Black Property Boundary	
Dashed County Boundary	

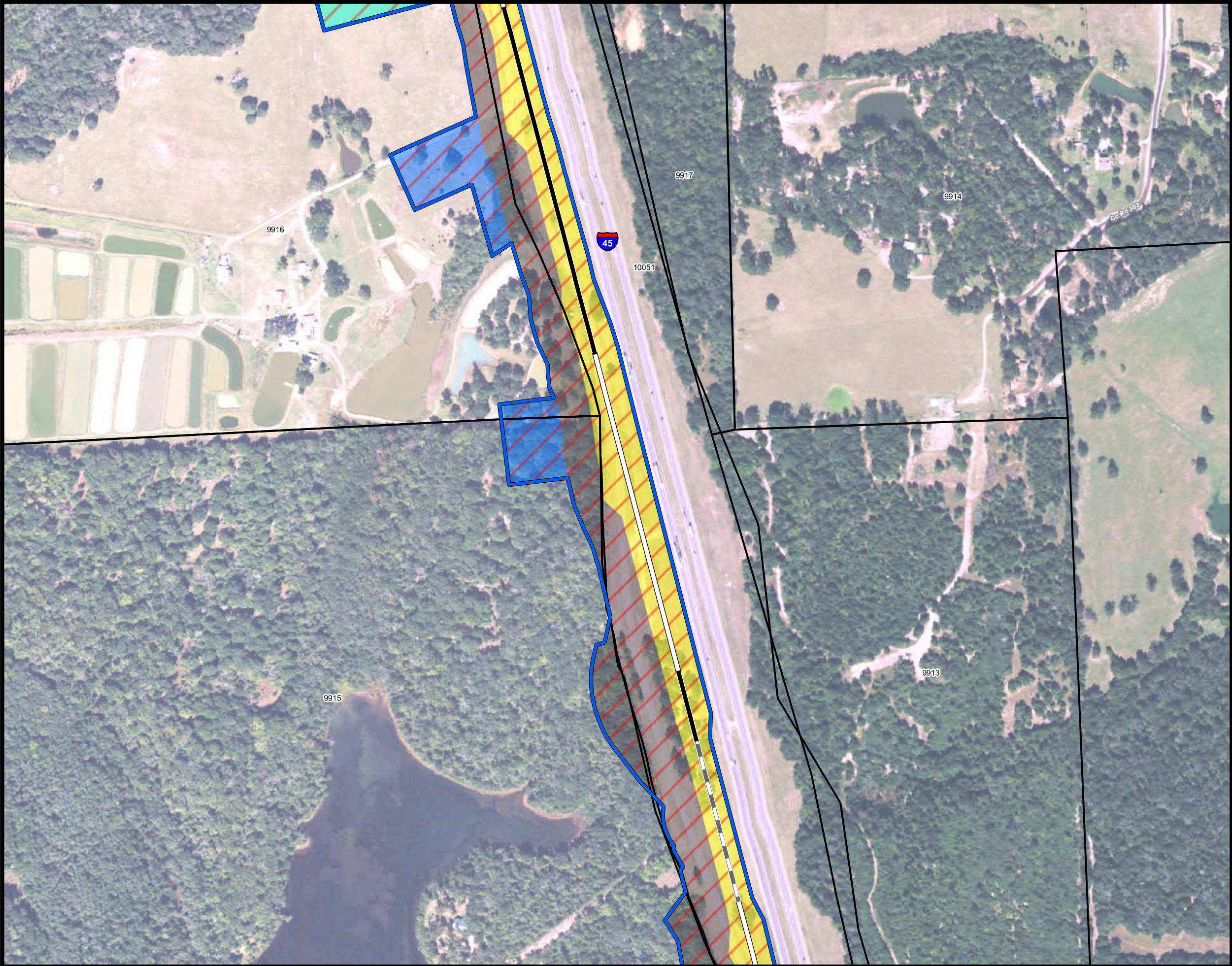
**Property ID** -This is a unique identifier that corresponds with the Property identification number.

\*Systems data includes associated systems and facilities for the HSR, such as ATP, communication systems, SP, SSP and TPSS.

**Data Sources:** Parcel Data - Contract Land Staff - April 26, 2017  
**Aerial Imagery:** USDA NAIP 2014







**Dallas to Houston  
High-Speed Rail Project**  
Project Footprint  
Segment 3C  
Sheet 252 of 536

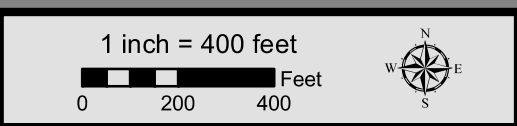
**Legend**

<b>Track Configuration</b>	<b>Limits of Disturbance by Discipline</b>
— Viaduct	Yellow Rail
— Embankment	Grey Highway
— Cut	Purple Train Maintenance Facility
<b>Limits of Disturbance by Segment</b>	Brown Maintenance of Way Facility
Green Segment 1	Cyan Systems*
Pink Segment 2A	Orange Utilities
Yellow Segment 2B	Blue Hydro/Drainage
Cyan Segment 3A	Green Station
Orange Segment 3B	Pink Structures
Blue Segment 3C	Light Pink Temporary Construction
Purple Segment 4	
Light Green Segment 5	
<b>Limits of Disturbance by Impact Type</b>	
Red hatched Permanent	
Green hatched Temporary	
Black Railroad	
Black Property Boundary	
Grey County Boundary	

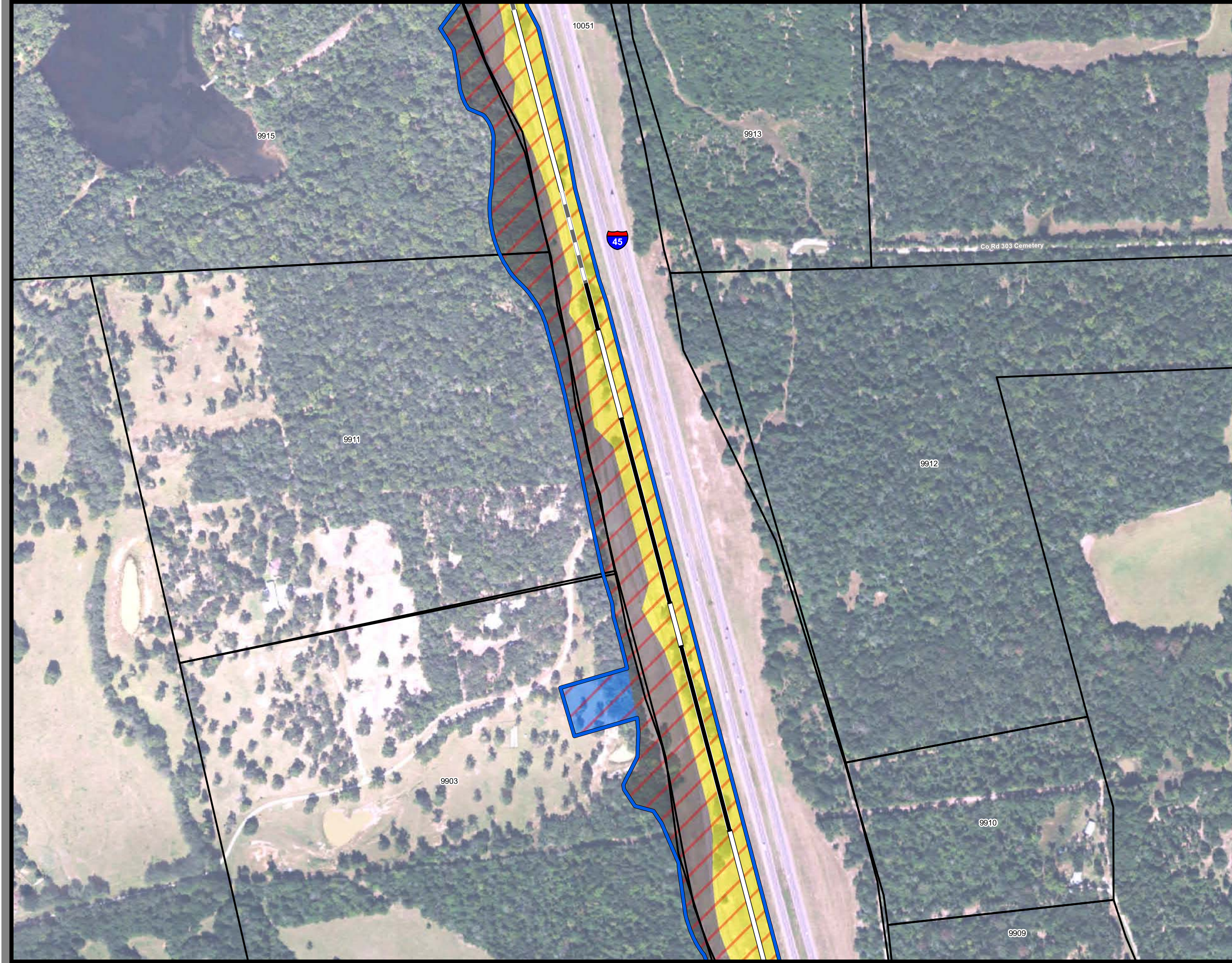
**Property ID** -This is a unique identifier that corresponds with the Property identification number.

\*Systems data includes associated systems and facilities for the HSR, such as ATP, communication systems, SP, SSP and TPSS.

**Data Sources:** Parcel Data - Contract Land Staff - April 26, 2017  
**Aerial Imagery:** USDA NAIP 2014







**Dallas to Houston  
High-Speed Rail Project**  
*Project Footprint*  
Segment 3C  
**Sheet 253 of 536**

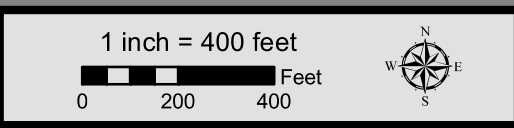
**Legend**

<b>Track Configuration</b>	<b>Limits of Disturbance by Discipline</b>
— Viaduct	Yellow Rail
— Embankment	Grey Highway
— Cut	Pink Train Maintenance Facility
<b>Limits of Disturbance by Segment</b>	Brown Maintenance of Way Facility
Green Segment 1	Cyan Systems*
Pink Segment 2A	Orange Utilities
Yellow Segment 2B	Blue Hydro/Drainage
Cyan Segment 3A	Green Station
Orange Segment 3B	Pink Structures
Blue Segment 3C	Light Pink Temporary Construction
Purple Segment 4	
Light Green Segment 5	
<b>Limits of Disturbance by Impact Type</b>	
Red diagonal hatching Permanent	
Green diagonal hatching Temporary	
Black line Railroad	
Thick black line Property Boundary	
Thin grey line County Boundary	

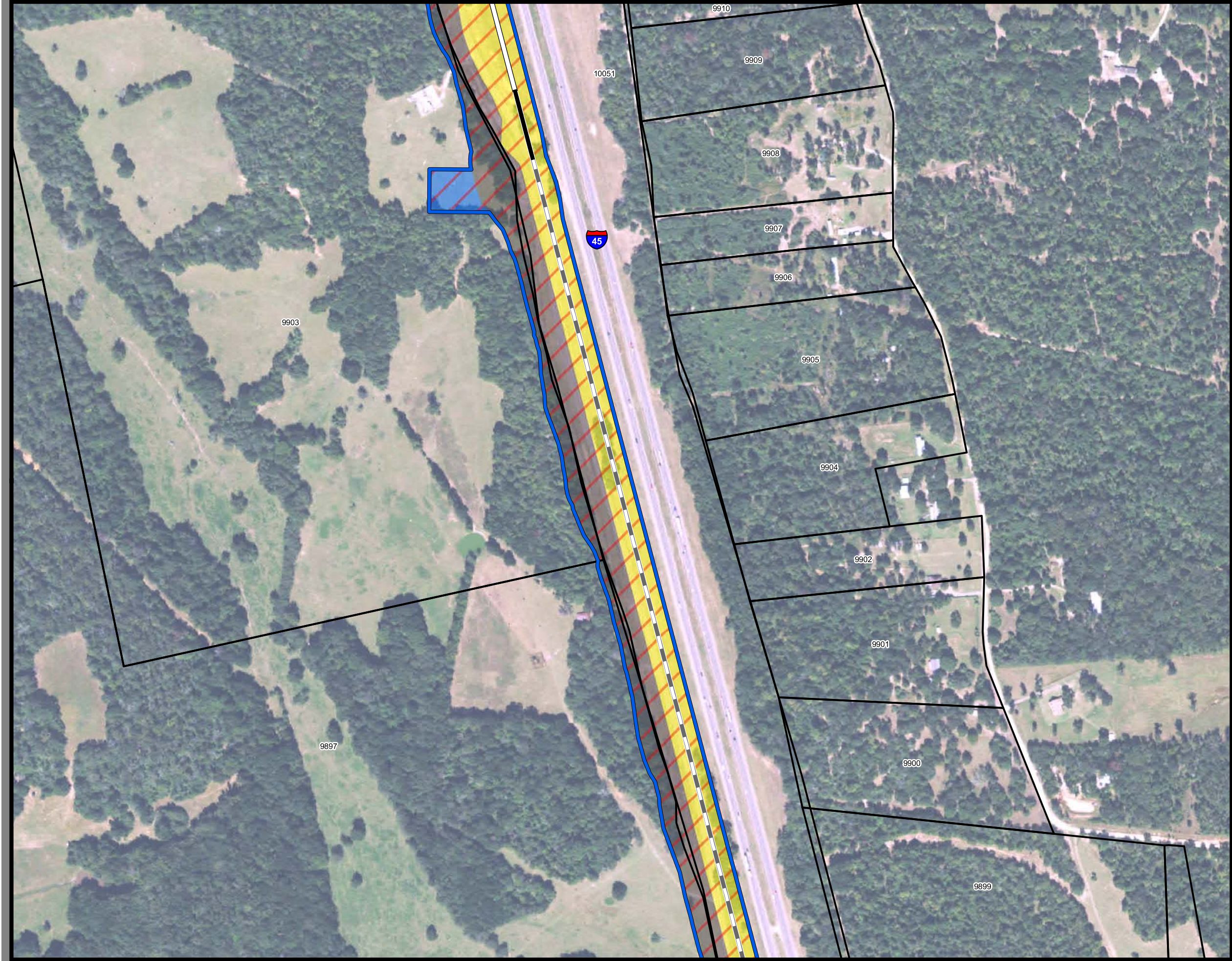
**Property ID** -This is a unique identifier that corresponds with the Property identification number.

\*Systems data includes associated systems and facilities for the HSR, such as ATP, communication systems, SP, SSP and TPSS.

**Data Sources:** Parcel Data - Contract Land Staff - April 26, 2017  
**Aerial Imagery:** USDA NAIP 2014







**Dallas to Houston  
High-Speed Rail Project**  
*Project Footprint*  
Segment 3C  
Sheet 254 of 536

**Legend**

<b>Track Configuration</b>	<b>Limits of Disturbance by Discipline</b>
— Viaduct	Yellow Rail
— Embankment	Grey Highway
— Cut	Pink Train Maintenance Facility
<b>Limits of Disturbance by Segment</b>	Brown Maintenance of Way Facility
Green Segment 1	Cyan Systems*
Pink Segment 2A	Orange Utilities
Yellow Segment 2B	Blue Hydro/Drainage
Cyan Segment 3A	Green Station
Orange Segment 3B	Pink Structures
Blue Segment 3C	Light Pink Temporary Construction
Purple Segment 4	
Light Green Segment 5	
<b>Limits of Disturbance by Impact Type</b>	
Red Diagonal Hatching Permanent	
Green Diagonal Hatching Temporary	
Black Railroad	
Black Property Boundary	
Grey County Boundary	

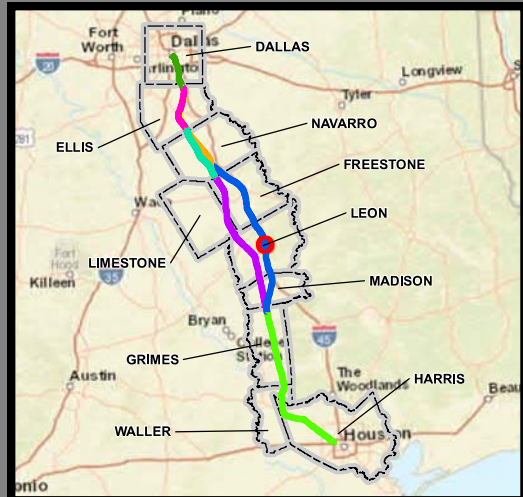
**Property ID** -This is a unique identifier that corresponds with the Property identification number.

\*Systems data includes associated systems and facilities for the HSR, such as ATP, communication systems, SP, SSP and TPSS.

**Data Sources:** Parcel Data - Contract Land Staff - April 26, 2017  
**Aerial Imagery:** USDA NAIP 2014







**Dallas to Houston  
High-Speed Rail Project**  
*Project Footprint*  
Segment 3C  
Sheet 255 of 536

**Legend**

Track Configuration	Limits of Disturbance by Discipline
— Viaduct	Yellow Rail
— Embankment	Grey Highway
— Cut	Pink Train Maintenance Facility

**Limits of Disturbance by Segment**

Green Segment 1	Brown Maintenance of Way Facility
Pink Segment 2A	Cyan Systems*
Yellow Segment 2B	Orange Utilities
Cyan Segment 3A	Blue Hydro/Drainage
Orange Segment 3B	Green Station
Blue Segment 3C	Pink Structures
Purple Segment 4	Light Pink Temporary Construction
Light Green Segment 5	

**Limits of Disturbance by Impact Type**

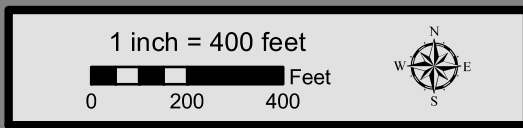
Red hatched Permanent
Green hatched Temporary

— Railroad  
— Property Boundary  
— County Boundary

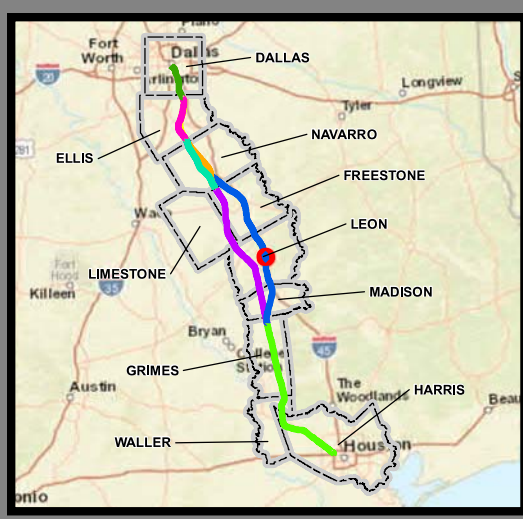
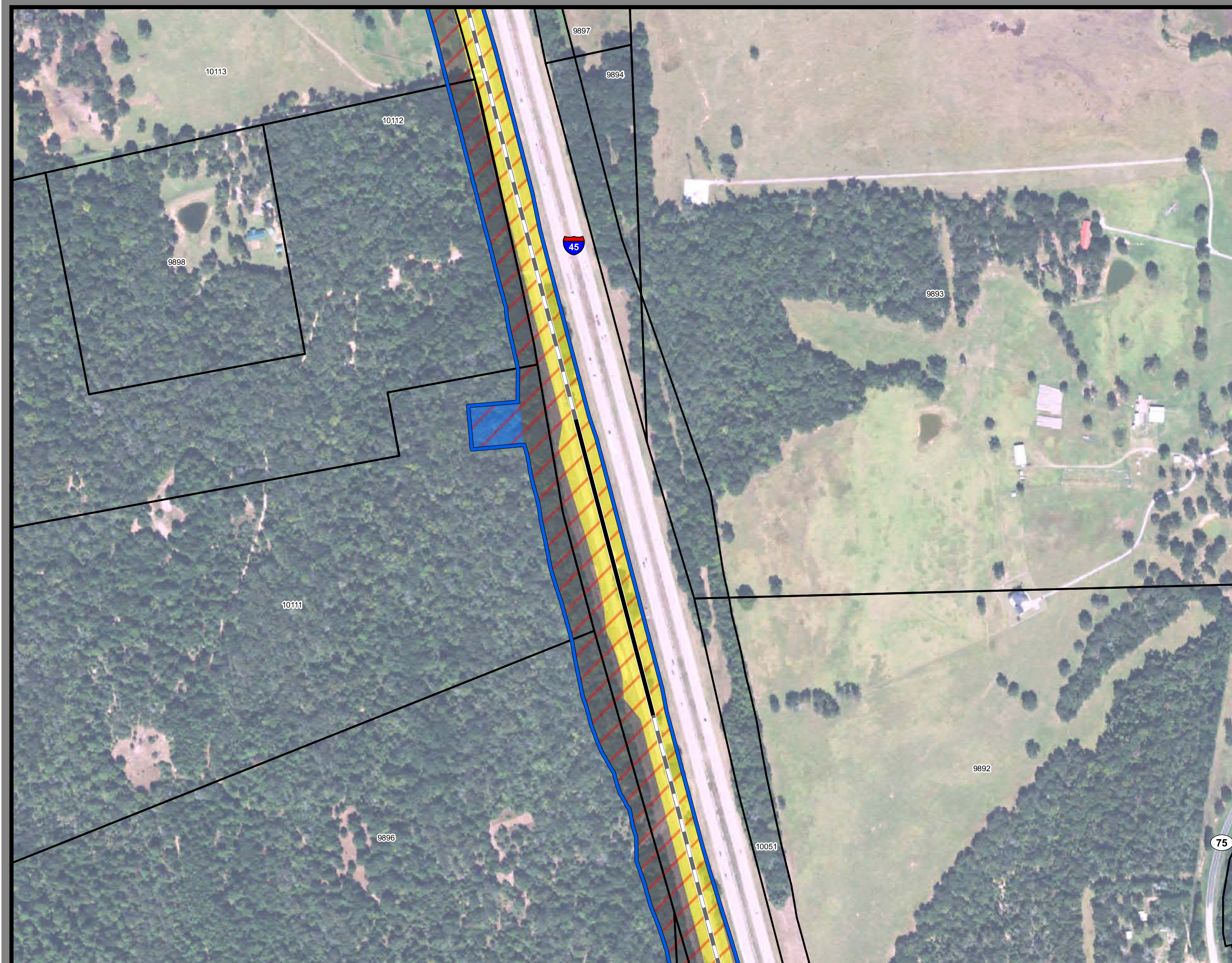
**Property ID** -This is a unique identifier that corresponds with the Property identification number.

\*Systems data includes associated systems and facilities for the HSR, such as ATP, communication systems, SP, SSP and TPSS.

**Data Sources:** Parcel Data - Contract Land Staff - April 26, 2017  
**Aerial Imagery:** USDA NAIP 2014







**Dallas to Houston  
High-Speed Rail Project**  
*Project Footprint*  
Segment 3C  
Sheet 256 of 536

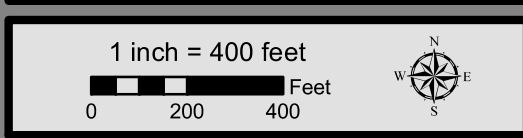
**Legend**

<b>Track Configuration</b>	<b>Limits of Disturbance by Discipline</b>
— Viaduct	Yellow Rail
— Embankment	Grey Highway
— Cut	Pink Train Maintenance Facility
<b>Limits of Disturbance by Segment</b>	Brown Maintenance of Way Facility
Green Segment 1	Cyan Systems*
Pink Segment 2A	Orange Utilities
Yellow Segment 2B	Blue Hydro/Drainage
Cyan Segment 3A	Green Station
Orange Segment 3B	Pink Structures
Blue Segment 3C	Light Pink Temporary Construction
Purple Segment 4	
Light Green Segment 5	
<b>Limits of Disturbance by Impact Type</b>	
Red hatched Permanent	
Green hatched Temporary	
Black Railroad	
Black Property Boundary	
Grey County Boundary	

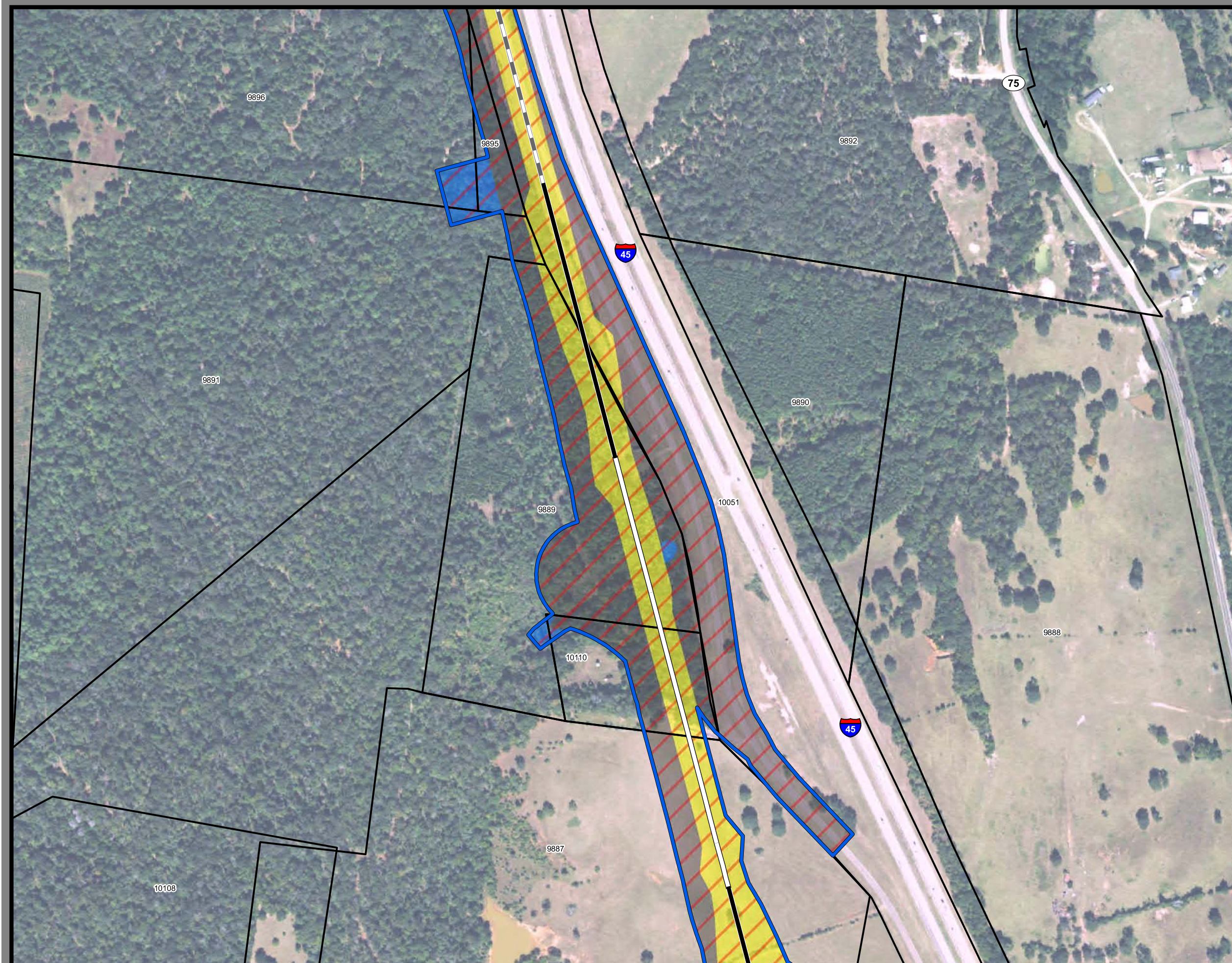
**Property ID** -This is a unique identifier that corresponds with the Property identification number.

\*Systems data includes associated systems and facilities for the HSR, such as ATP, communication systems, SP, SSP and TPSS.

**Data Sources:** Parcel Data - Contract Land Staff - April 26, 2017  
**Aerial Imagery:** USDA NAIP 2014







**Dallas to Houston  
High-Speed Rail Project**  
*Project Footprint*  
Segment 3C  
Sheet 257 of 536

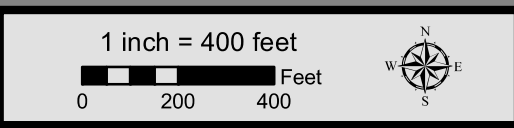
**Legend**

<b>Track Configuration</b>	<b>Limits of Disturbance by Discipline</b>
— Viaduct	Yellow Rail
— Embankment	Grey Highway
— Cut	Pink Train Maintenance Facility
<b>Limits of Disturbance by Segment</b>	Brown Maintenance of Way Facility
Green Segment 1	Cyan Systems*
Pink Segment 2A	Orange Utilities
Yellow Segment 2B	Blue Hydro/Drainage
Cyan Segment 3A	Green Station
Orange Segment 3B	Pink Structures
Blue Segment 3C	Light Pink Temporary Construction
Purple Segment 4	
Light Green Segment 5	
<b>Limits of Disturbance by Impact Type</b>	
Red Diagonal Permanent	
Green Diagonal Temporary	
Black Railroad	
Black Property Boundary	
Grey County Boundary	

**Property ID** -This is a unique identifier that corresponds with the Property identification number.

\*Systems data includes associated systems and facilities for the HSR, such as ATP, communication systems, SP, SSP and TPSS.

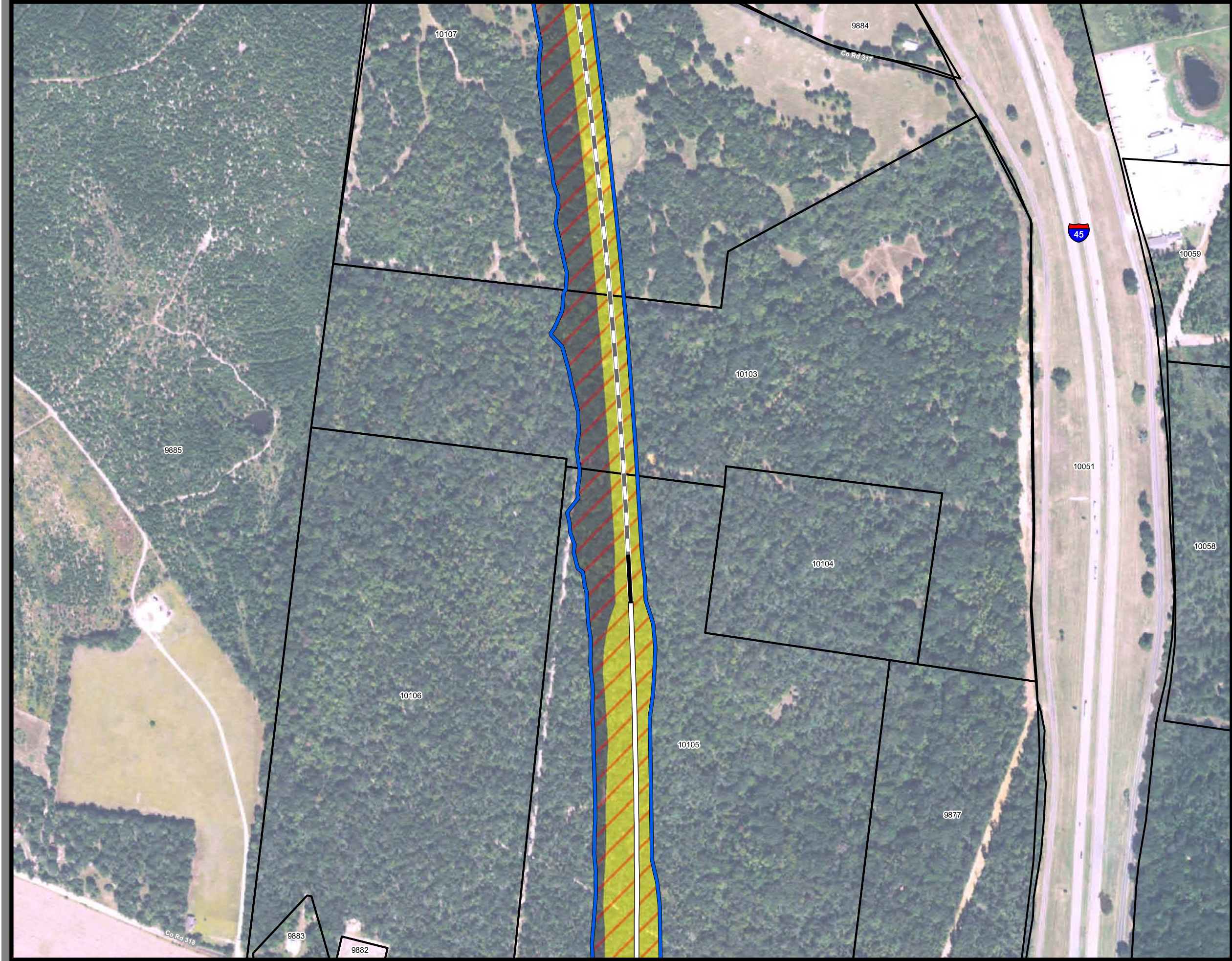
**Data Sources:** Parcel Data - Contract Land Staff - April 26, 2017  
**Aerial Imagery:** USDA NAIP 2014











**Dallas to Houston  
High-Speed Rail Project**  
Project Footprint  
Segment 3C  
Sheet 259 of 536

**Legend**

<b>Track Configuration</b>	<b>Limits of Disturbance by Discipline</b>
— Viaduct	Yellow Rail
— Embankment	Grey Highway
— Cut	Pink Train Maintenance Facility
<b>Limits of Disturbance by Segment</b>	Brown Maintenance of Way Facility
Green Segment 1	Cyan Systems*
Pink Segment 2A	Orange Utilities
Yellow Segment 2B	Blue Hydro/Drainage
Cyan Segment 3A	Green Station
Orange Segment 3B	Pink Structures
Blue Segment 3C	Light Pink Temporary Construction
Purple Segment 4	
Light Green Segment 5	
<b>Limits of Disturbance by Impact Type</b>	
Red Diagonal Permanent	
Green Diagonal Temporary	
Black Railroad	
Black Property Boundary	
Grey County Boundary	

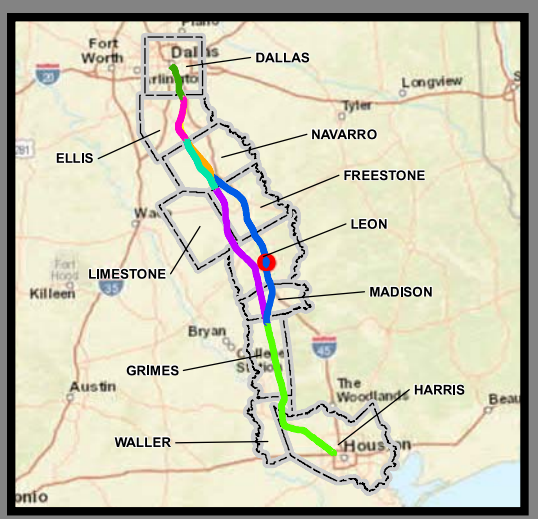
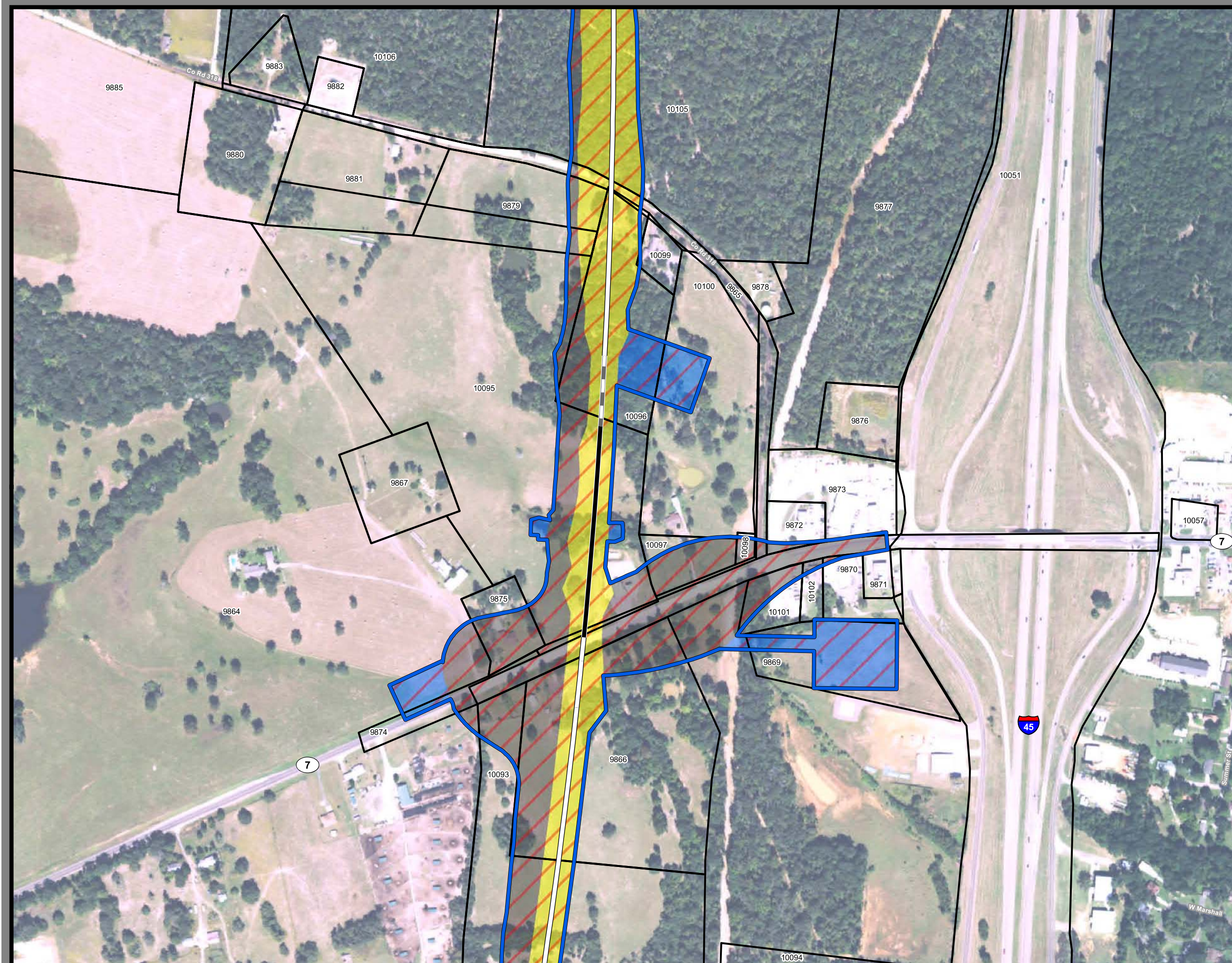
**Property ID** -This is a unique identifier that corresponds with the Property identification number.

\*Systems data includes associated systems and facilities for the HSR, such as ATP, communication systems, SP, SSP and TPSS.

**Data Sources:** Parcel Data - Contract Land Staff - April 26, 2017  
**Aerial Imagery:** USDA NAIP 2014







**Dallas to Houston  
High-Speed Rail Project**  
Project Footprint  
Segment 3C  
Sheet 260 of 536

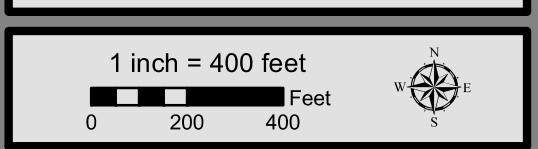
**Legend**

<b>Track Configuration</b>	<b>Limits of Disturbance by Discipline</b>
— Viaduct	Yellow Rail
— Embankment	Grey Highway
— Cut	Pink Train Maintenance Facility
<b>Limits of Disturbance by Segment</b>	Brown Maintenance of Way Facility
Green Segment 1	Cyan Systems*
Pink Segment 2A	Orange Utilities
Yellow Segment 2B	Blue Hydro/Drainage
Cyan Segment 3A	Green Station
Orange Segment 3B	Pink Structures
Blue Segment 3C	Light Pink Temporary Construction
Purple Segment 4	
Light Green Segment 5	
<b>Limits of Disturbance by Impact Type</b>	
Red hatched Permanent	
Green hatched Temporary	
Black Railroad	
Black Property Boundary	
Grey County Boundary	

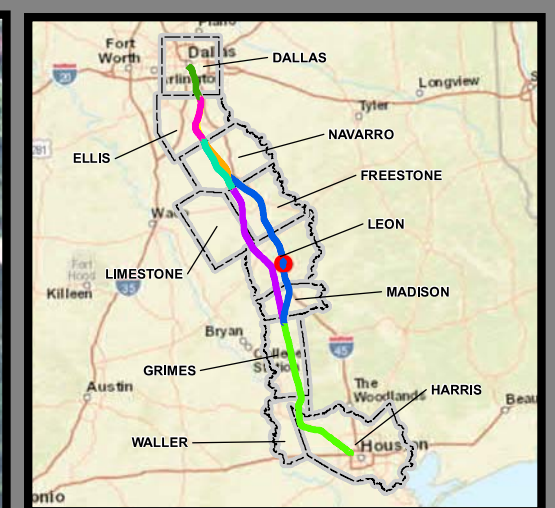
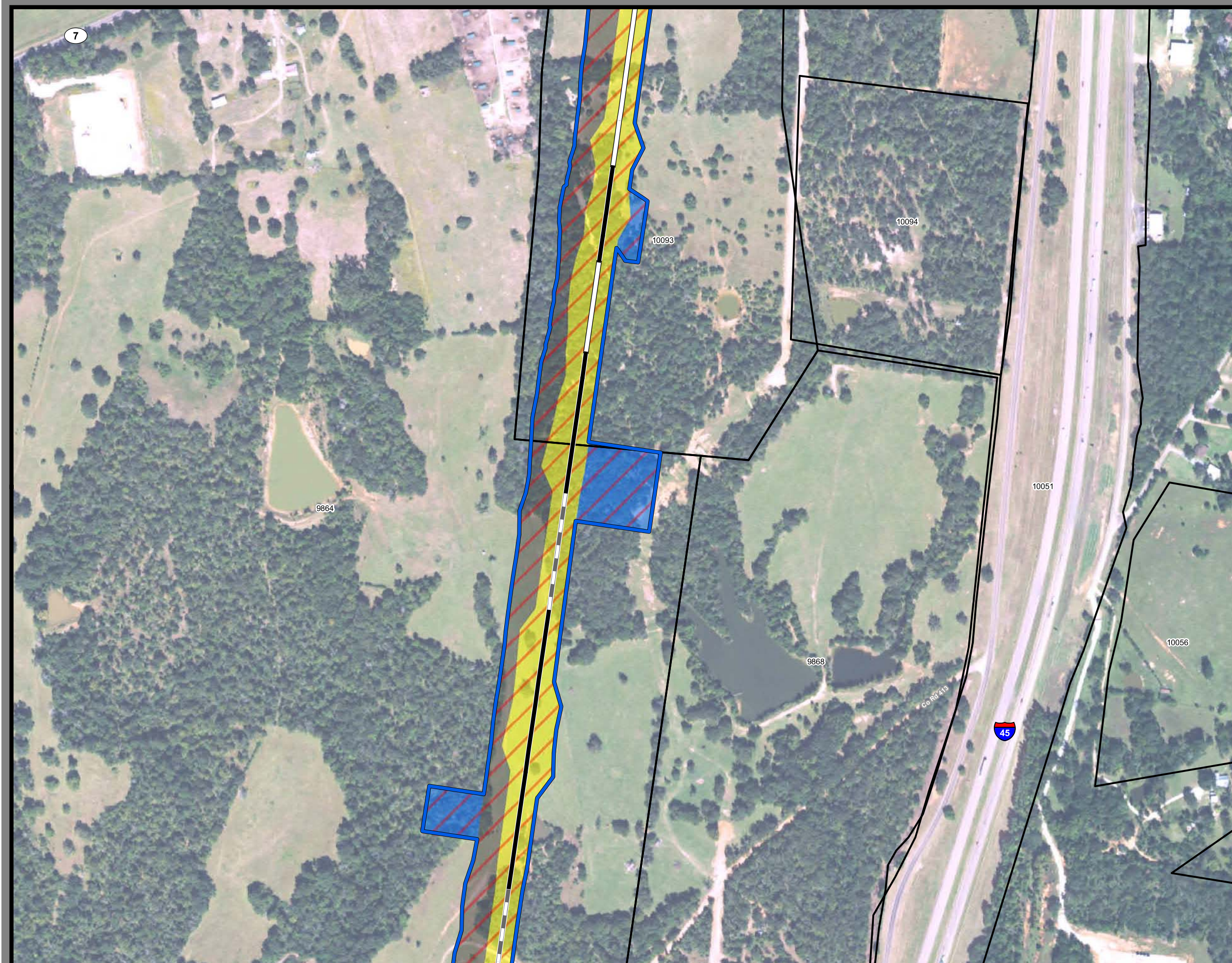
**Property ID** -This is a unique identifier that corresponds with the Property identification number.

\*Systems data includes associated systems and facilities for the HSR, such as ATP, communication systems, SP, SSP and TPSS.

**Data Sources:** Parcel Data - Contract Land Staff - April 26, 2017  
**Aerial Imagery:** USDA NAIP 2014







**Dallas to Houston**  
**High-Speed Rail Project**  
*Project Footprint*  
Segment 3C  
Sheet 261 of 536

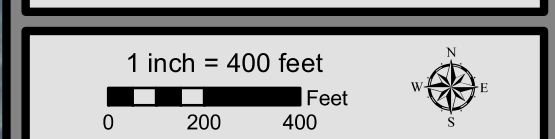
**Legend**

<b>Track Configuration</b>	<b>Limits of Disturbance by Discipline</b>
— Viaduct	Yellow Rail
— Embankment	Grey Highway
— Cut	Pink Train Maintenance Facility
<b>Limits of Disturbance by Segment</b>	Brown Maintenance of Way Facility
Green Segment 1	Cyan Systems*
Pink Segment 2A	Orange Utilities
Yellow Segment 2B	Blue Hydro/Drainage
Cyan Segment 3A	Green Station
Orange Segment 3B	Pink Structures
Blue Segment 3C	Light Pink Temporary Construction
Purple Segment 4	
Light Green Segment 5	
<b>Limits of Disturbance by Impact Type</b>	
Red Diagonal Lines Permanent	
Green Diagonal Lines Temporary	
Black Railroad	
Black Property Boundary	
Grey County Boundary	

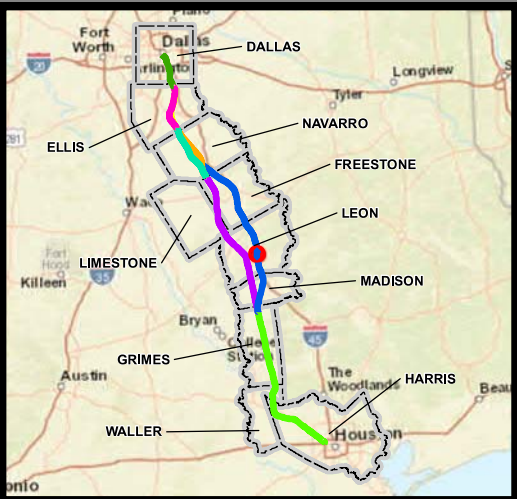
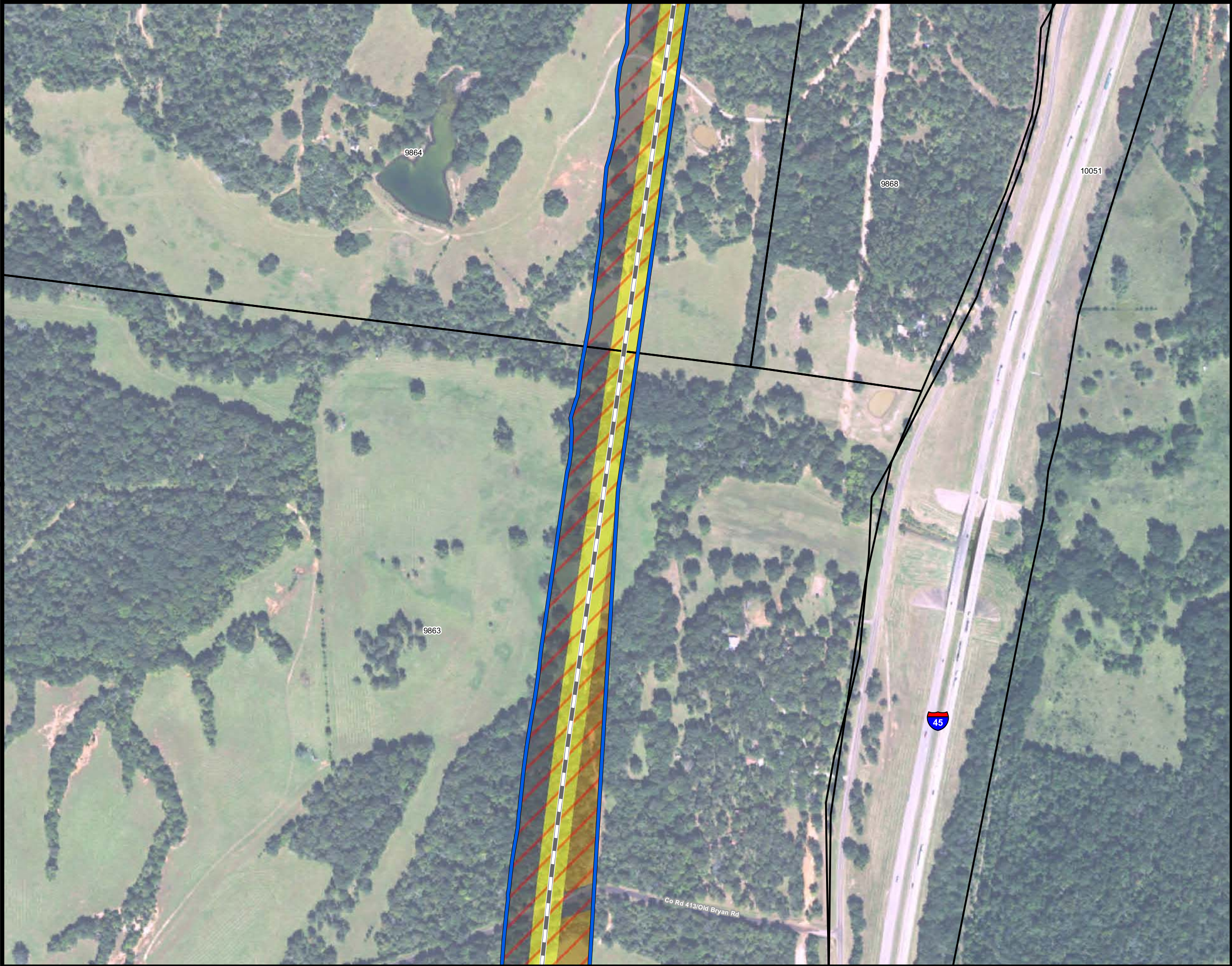
**Property ID** -This is a unique identifier that corresponds with the Property identification number.

\*Systems data includes associated systems and facilities for the HSR, such as ATP, communication systems, SP, SSP and TPSS.

**Data Sources:** Parcel Data - Contract Land Staff - April 26, 2017  
**Aerial Imagery:** USDA NAIP 2014







**Dallas to Houston  
High-Speed Rail Project**  
*Project Footprint*  
Segment 3C  
Sheet 262 of 536

**Legend**

**Track Configuration**

- Viaduct
- Embankment
- Cut

**Limits of Disturbance by Segment**

- Segment 1
- Segment 2A
- Segment 2B
- Segment 3A
- Segment 3B
- Segment 3C
- Segment 4
- Segment 5

**Limits of Disturbance by Discipline**

- Rail
- Highway
- Train Maintenance Facility
- Maintenance of Way Facility
- Systems\*
- Utilities
- Hydro/Drainage
- Station
- Structures
- Temporary Construction

**Limits of Disturbance by Impact Type**

- Permanent
- Temporary

Railroad

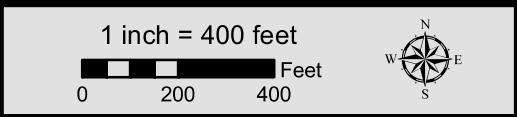
Property Boundary

County Boundary

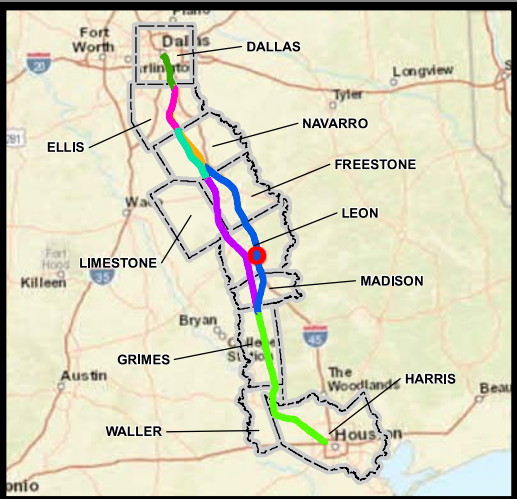
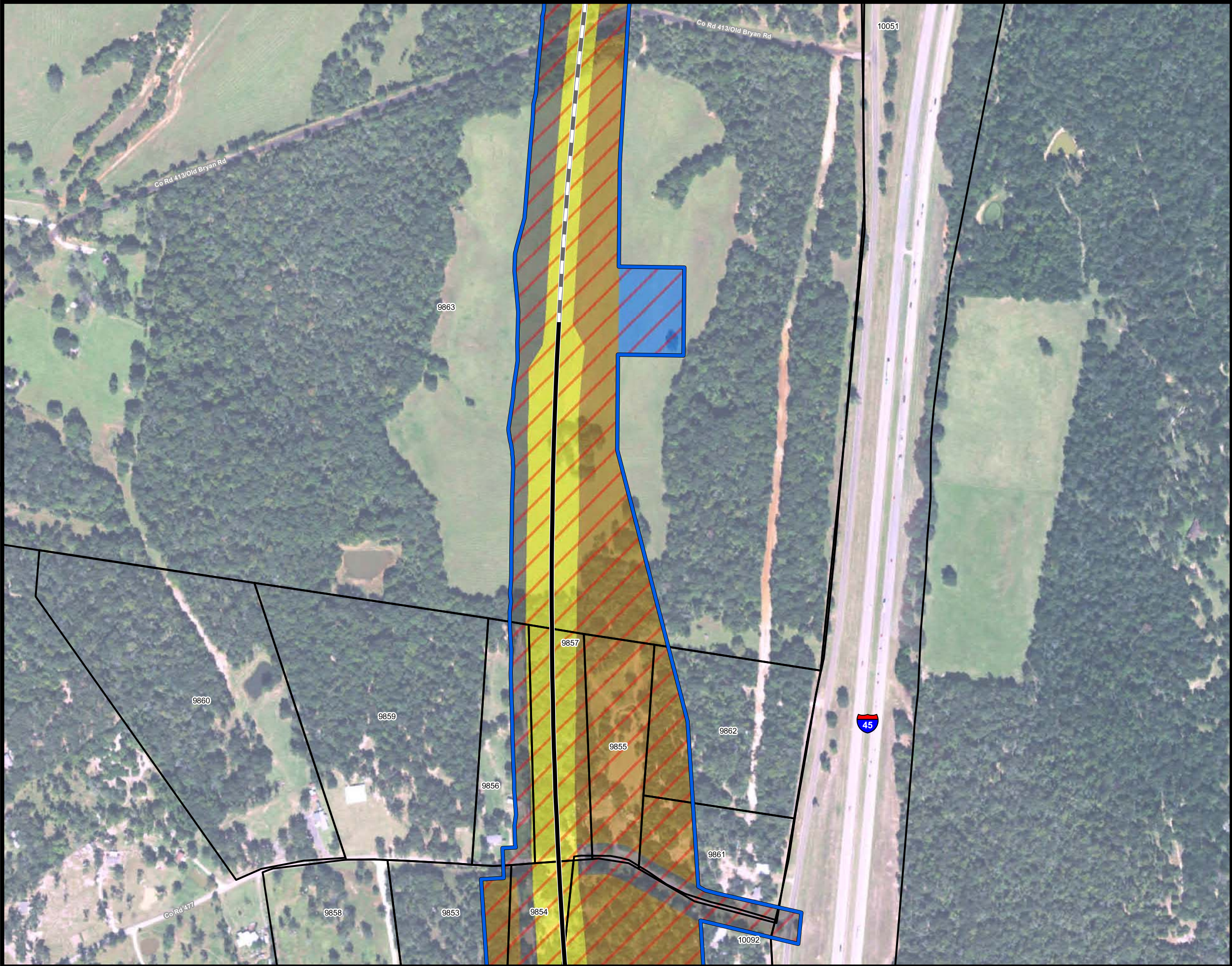
**Property ID** -This is a unique identifier that corresponds with the Property identification number.

\*Systems data includes associated systems and facilities for the HSR, such as ATP, communication systems, SP, SSP and TPSS.

**Data Sources:** Parcel Data - Contract Land Staff - April 26, 2017  
**Aerial Imagery:** USDA NAIP 2014







**Dallas to Houston  
High-Speed Rail Project**  
*Project Footprint*  
Segment 3C  
Sheet 263 of 536

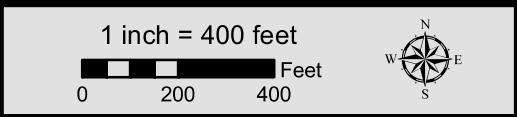
**Legend**

<b>Track Configuration</b>	<b>Limits of Disturbance by Discipline</b>
— Viaduct	Yellow Rail
— Embankment	Grey Highway
— Cut	Pink Train Maintenance Facility
<b>Limits of Disturbance by Segment</b>	Brown Maintenance of Way Facility
Green Segment 1	Cyan Systems*
Pink Segment 2A	Orange Utilities
Yellow Segment 2B	Blue Hydro/Drainage
Cyan Segment 3A	Green Station
Orange Segment 3B	Pink Structures
Blue Segment 3C	Light Pink Temporary Construction
Purple Segment 4	
Light Green Segment 5	
<b>Limits of Disturbance by Impact Type</b>	
Red hatched Permanent	
Green hatched Temporary	
Black Railroad	
Black Property Boundary	
Grey County Boundary	

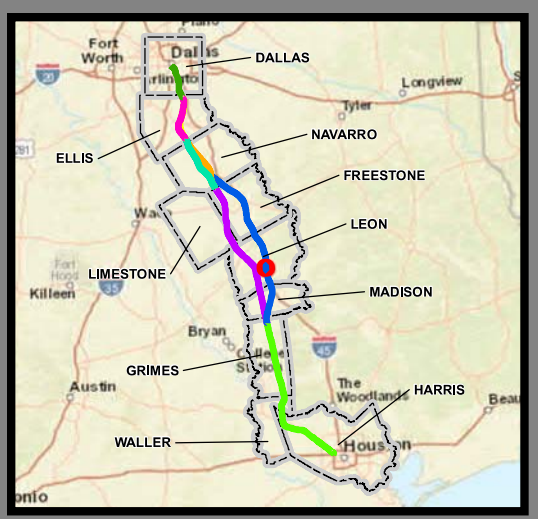
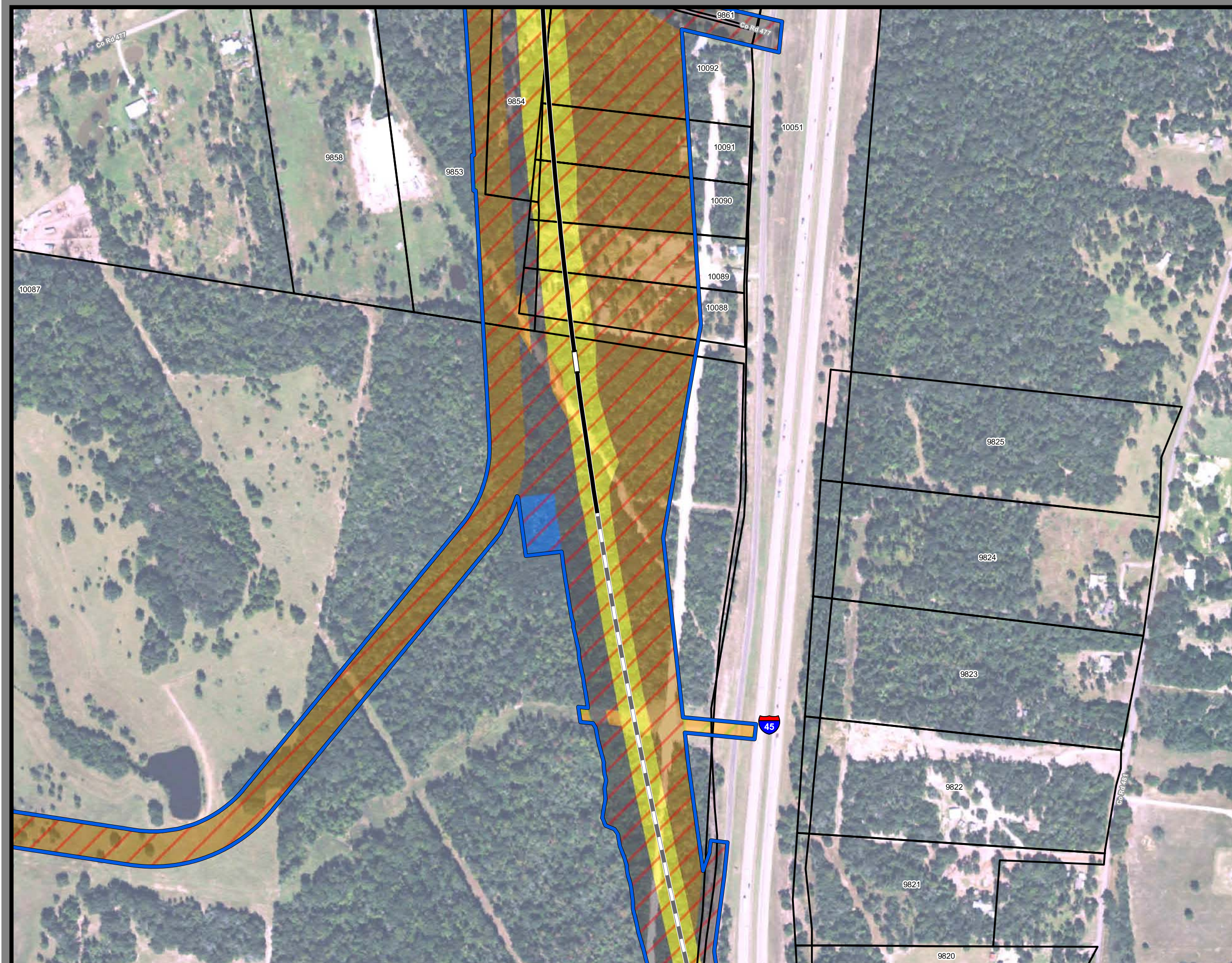
**Property ID** -This is a unique identifier that corresponds with the Property identification number.

\*Systems data includes associated systems and facilities for the HSR, such as ATP, communication systems, SP, SSP and TPSS.

**Data Sources:** Parcel Data - Contract Land Staff - April 26, 2017  
**Aerial Imagery:** USDA NAIP 2014







**Dallas to Houston  
High-Speed Rail Project**  
Project Footprint  
Segment 3C  
Sheet 264 of 536

**Legend**

<b>Track Configuration</b>	<b>Limits of Disturbance by Discipline</b>
Viaduct	Rail
Embankment	Highway
Cut	Train Maintenance Facility
<b>Limits of Disturbance by Segment</b>	Maintenance of Way Facility
Segment 1	Systems*
Segment 2A	Utilities
Segment 2B	Hydro/Drainage
Segment 3A	Station
Segment 3B	Structures
Segment 3C	Temporary Construction
Segment 4	
Segment 5	
<b>Limits of Disturbance by Impact Type</b>	
Permanent	
Temporary	
Railroad	
Property Boundary	
County Boundary	

**Property ID** -This is a unique identifier that corresponds with the Property identification number.

\*Systems data includes associated systems and facilities for the HSR, such as ATP, communication systems, SP, SSP and TPSS.

**Data Sources:** Parcel Data - Contract Land Staff - April 26, 2017  
**Aerial Imagery:** USDA NAIP 2014

1 inch = 400 feet

0 200 400 Feet

N  
W E  
S





**Dallas to Houston  
High-Speed Rail Project**  
*Project Footprint*  
Segment 3C  
Sheet 265 of 536

**Legend**

**Track Configuration**

- Viaduct
- Embankment
- Cut

**Limits of Disturbance by Segment**

- Segment 1
- Segment 2A
- Segment 2B
- Segment 3A
- Segment 3B
- Segment 3C
- Segment 4
- Segment 5

**Limits of Disturbance by Discipline**

- Rail
- Highway
- Train Maintenance Facility
- Maintenance of Way Facility
- Systems\*
- Utilities
- Hydro/Drainage
- Station
- Structures
- Temporary Construction

**Limits of Disturbance by Impact Type**

- Permanent
- Temporary

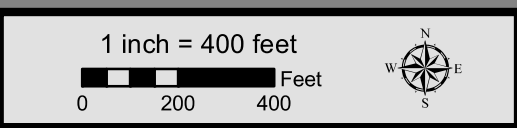
**Other Symbols**

- Railroad
- Property Boundary
- County Boundary

**Property ID** -This is a unique identifier that corresponds with the Property identification number.

\*Systems data includes associated systems and facilities for the HSR, such as ATP, communication systems, SP, SSP and TPSS.

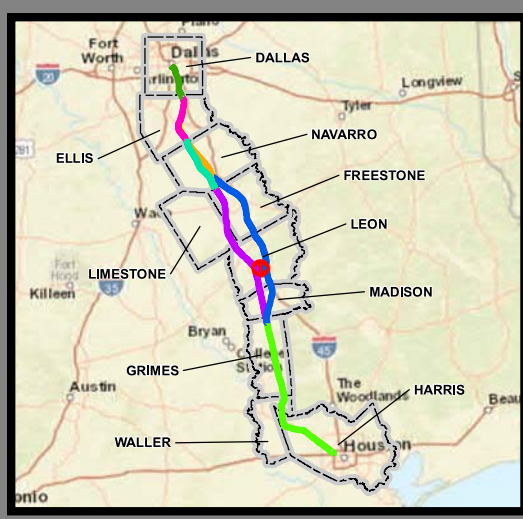
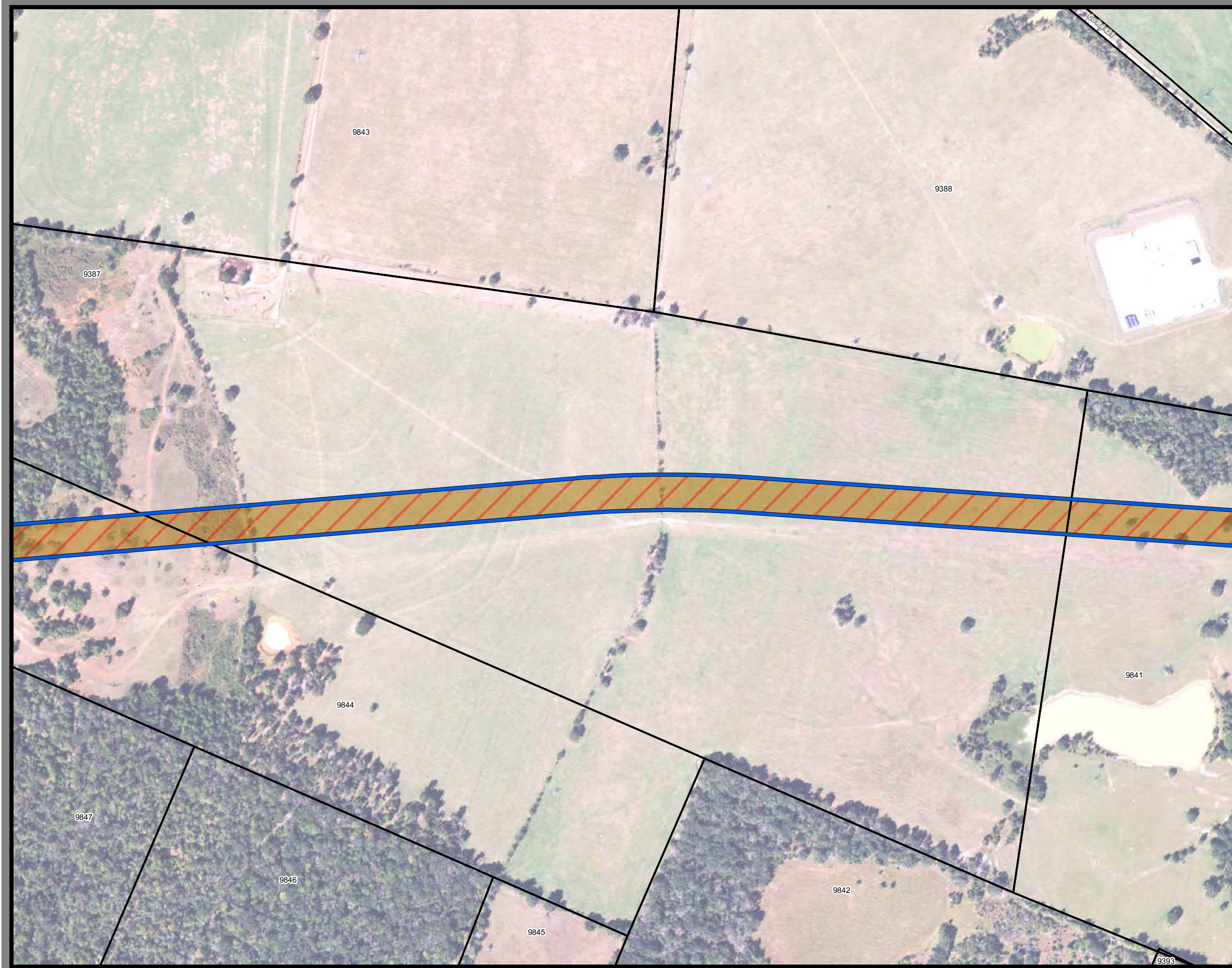
**Data Sources:** Parcel Data - Contract Land Staff - April 26, 2017  
**Aerial Imagery:** USDA NAIP 2014











**Dallas to Houston  
High-Speed Rail Project**  
*Project Footprint*  
Segment 3C  
Sheet 267 of 536

**Legend**

**Track Configuration**

- Viaduct
- Embankment
- Cut

**Limits of Disturbance by Segment**

- Segment 1
- Segment 2A
- Segment 2B
- Segment 3A
- Segment 3B
- Segment 3C
- Segment 4
- Segment 5

**Limits of Disturbance by Discipline**

- Rail
- Highway
- Train Maintenance Facility
- Maintenance of Way Facility
- Systems\*
- Utilities
- Hydro/Drainage
- Station
- Structures
- Temporary Construction

**Limits of Disturbance by Impact Type**

- Permanent
- Temporary

**Other Symbols**

- Railroad
- Property Boundary
- County Boundary

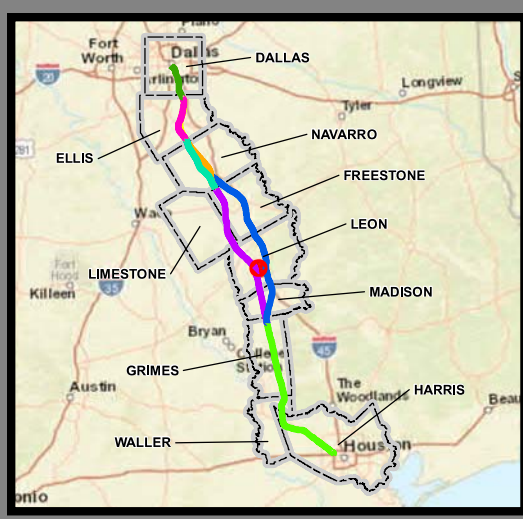
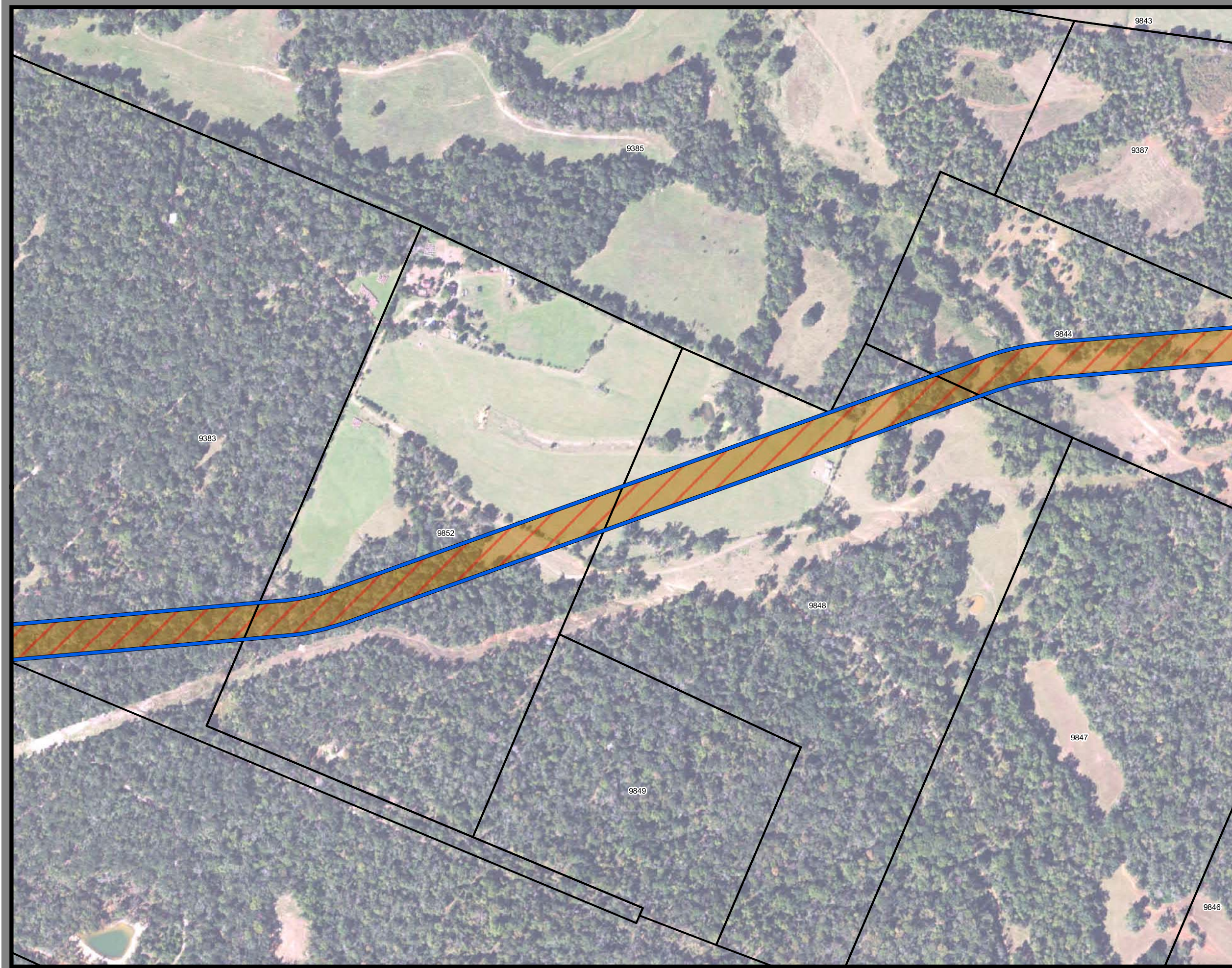
**Property ID** -This is a unique identifier that corresponds with the Property identification number.

\*Systems data includes associated systems and facilities for the HSR, such as ATP, communication systems, SP, SSP and TPSS.

**Data Sources:** Parcel Data - Contract Land Staff - April 26, 2017  
**Aerial Imagery:** USDA NAIP 2014







**Dallas to Houston  
High-Speed Rail Project**  
Project Footprint  
Segment 3C  
Sheet 268 of 536

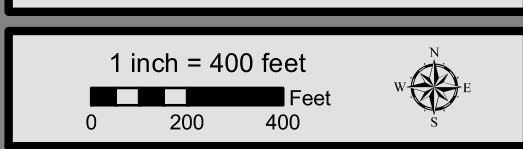
**Legend**

<b>Track Configuration</b>	<b>Limits of Disturbance by Discipline</b>
Viaduct	Rail
Embankment	Highway
Cut	Train Maintenance Facility
<b>Limits of Disturbance by Segment</b>	Maintenance of Way Facility
Segment 1	Systems*
Segment 2A	Utilities
Segment 2B	Hydro/Drainage
Segment 3A	Station
Segment 3B	Structures
Segment 3C	Temporary Construction
Segment 4	
Segment 5	
<b>Limits of Disturbance by Impact Type</b>	
Permanent	
Temporary	
Railroad	
Property Boundary	
County Boundary	

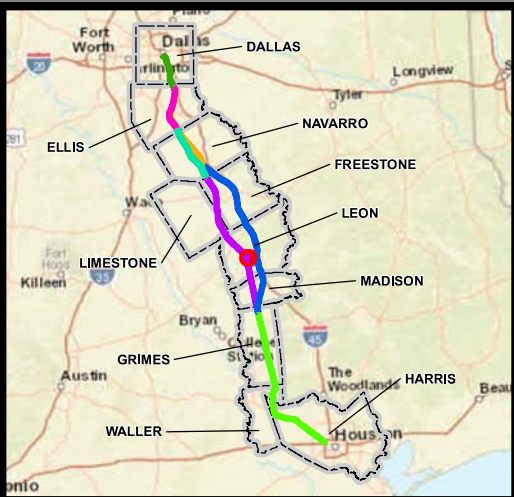
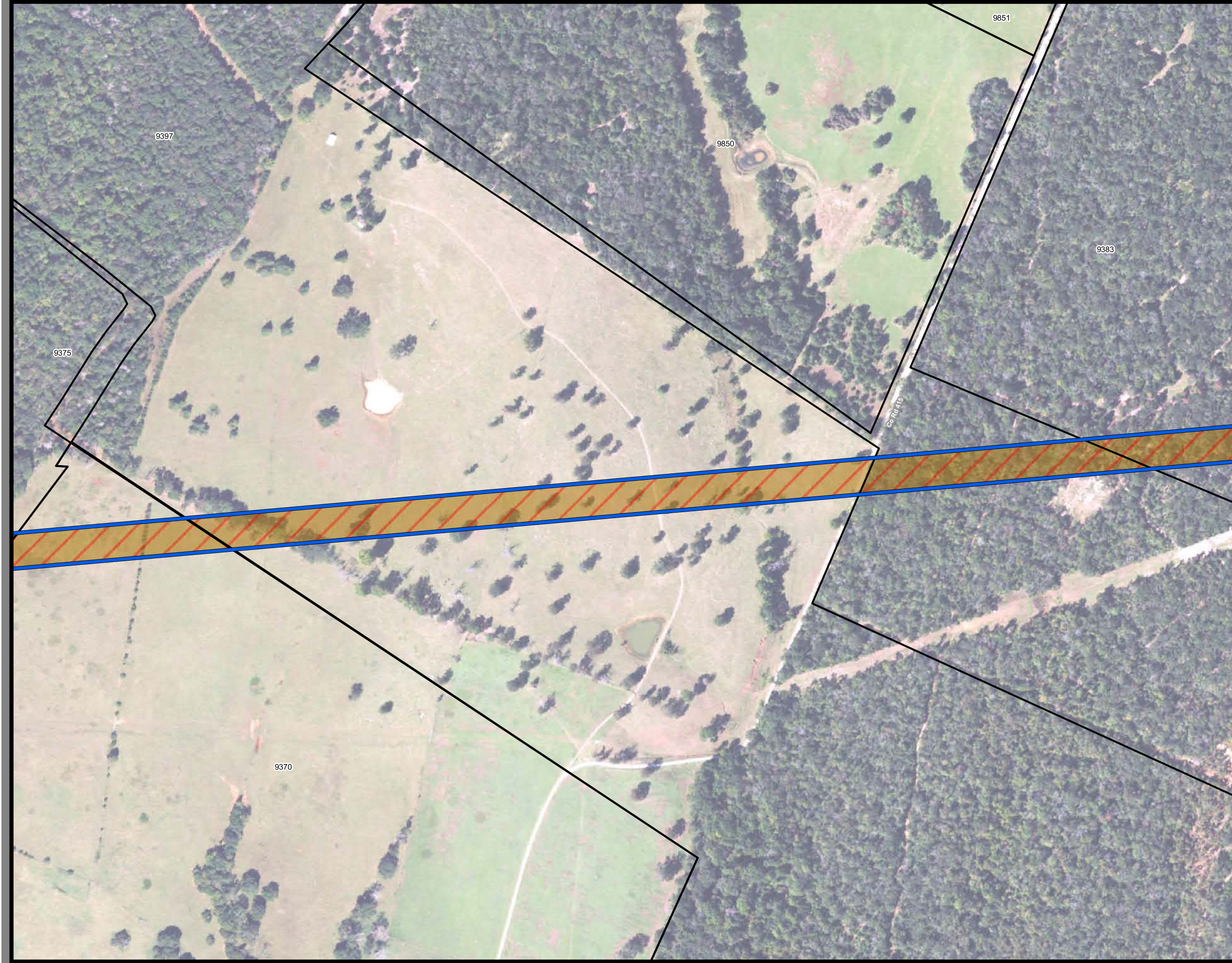
**Property ID** -This is a unique identifier that corresponds with the Property identification number.

\*Systems data includes associated systems and facilities for the HSR, such as ATP, communication systems, SP, SSP and TPSS.

**Data Sources:** Parcel Data - Contract Land Staff - April 26, 2017  
**Aerial Imagery:** USDA NAIP 2014







**Dallas to Houston  
High-Speed Rail Project**  
*Project Footprint*  
Segment 3C  
Sheet 269 of 536

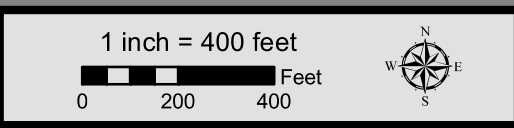
**Legend**

<b>Track Configuration</b>	<b>Limits of Disturbance by Discipline</b>
— Viaduct	Yellow Rail
— Embankment	Grey Highway
— Cut	Purple Train Maintenance Facility
<b>Limits of Disturbance by Segment</b>	Brown Maintenance of Way Facility
Green Segment 1	Cyan Systems*
Pink Segment 2A	Orange Utilities
Yellow Segment 2B	Blue Hydro/Drainage
Cyan Segment 3A	Green Station
Orange Segment 3B	Pink Structures
Blue Segment 3C	Light Pink Temporary Construction
Purple Segment 4	
Light Green Segment 5	
<b>Limits of Disturbance by Impact Type</b>	
Red hatched Permanent	
Green hatched Temporary	
— Railroad	
Black Property Boundary	
Grey County Boundary	

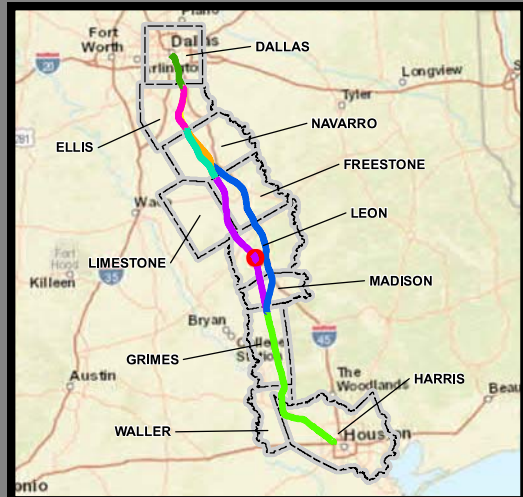
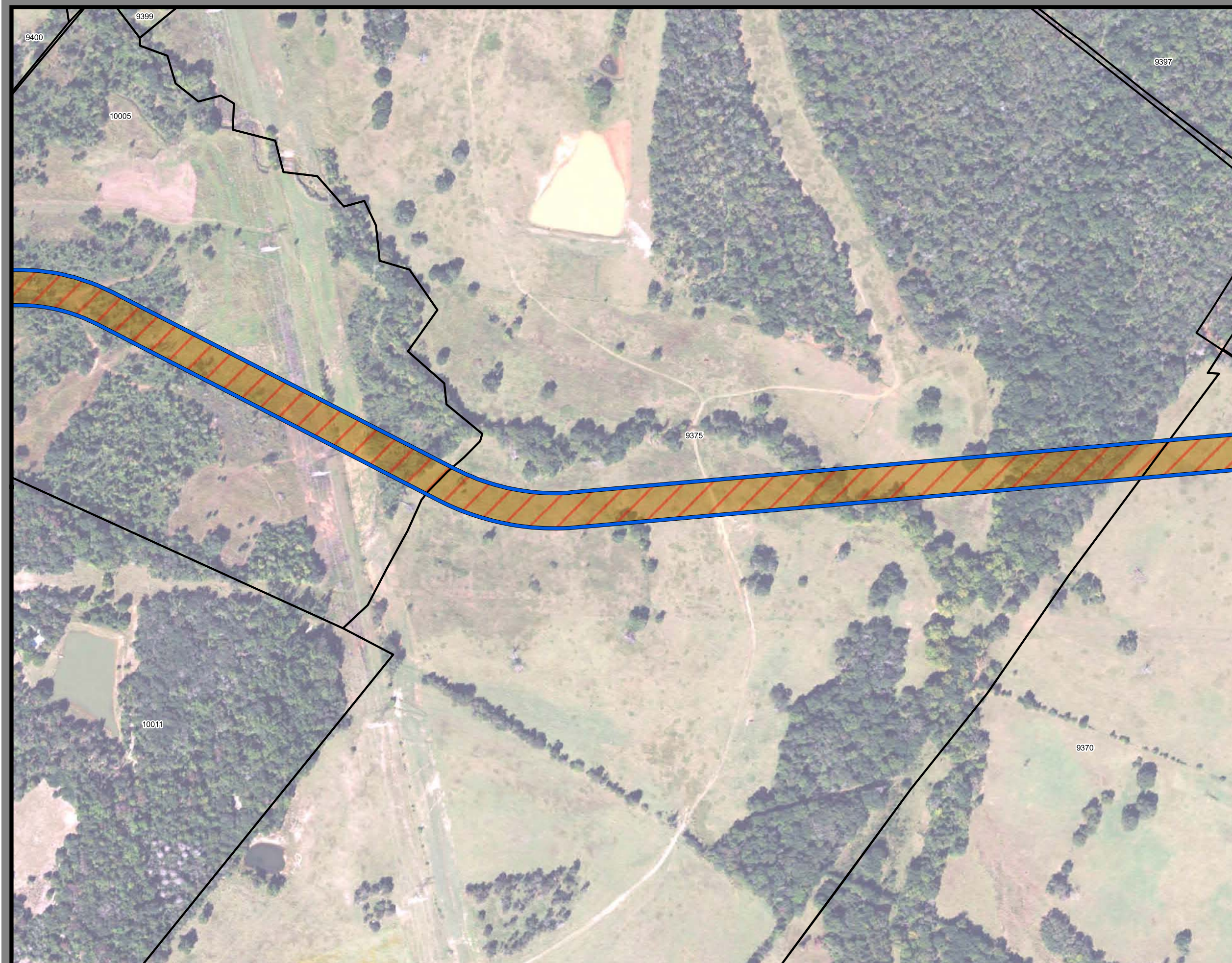
**Property ID** -This is a unique identifier that corresponds with the Property identification number.

\*Systems data includes associated systems and facilities for the HSR, such as ATP, communication systems, SP, SSP and TPSS.

**Data Sources:** Parcel Data - Contract Land Staff - April 26, 2017  
**Aerial Imagery:** USDA NAIP 2014







**Dallas to Houston  
High-Speed Rail Project**  
*Project Footprint*  
Segment 3C  
**Sheet 270 of 536**

**Legend**

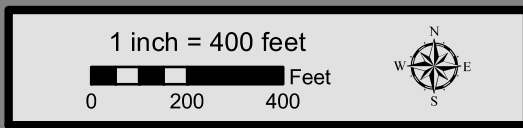
<b>Track Configuration</b>	<b>Limits of Disturbance by Discipline</b>
— Viaduct	Yellow Rail
— Embankment	Grey Highway
— Cut	Pink Train Maintenance Facility
<b>Limits of Disturbance by Segment</b>	Brown Maintenance of Way Facility
Green Segment 1	Cyan Systems*
Pink Segment 2A	Blue Hydro/Drainage
Yellow Segment 2B	Green Station
Cyan Segment 3A	Pink Structures
Orange Segment 3B	Light Pink Temporary Construction
Blue Segment 3C	
Purple Segment 4	
Light Green Segment 5	
<b>Limits of Disturbance by Impact Type</b>	
Red Hatched Permanent	
Green Hatched Temporary	
— Railroad	
Black Outline Property Boundary	
Grey Outline County Boundary	

\*\*\*This Sheet only depicts Segment 3C; Segment 4 is also located in this same area and can be referenced on Sheet 377.\*\*\*

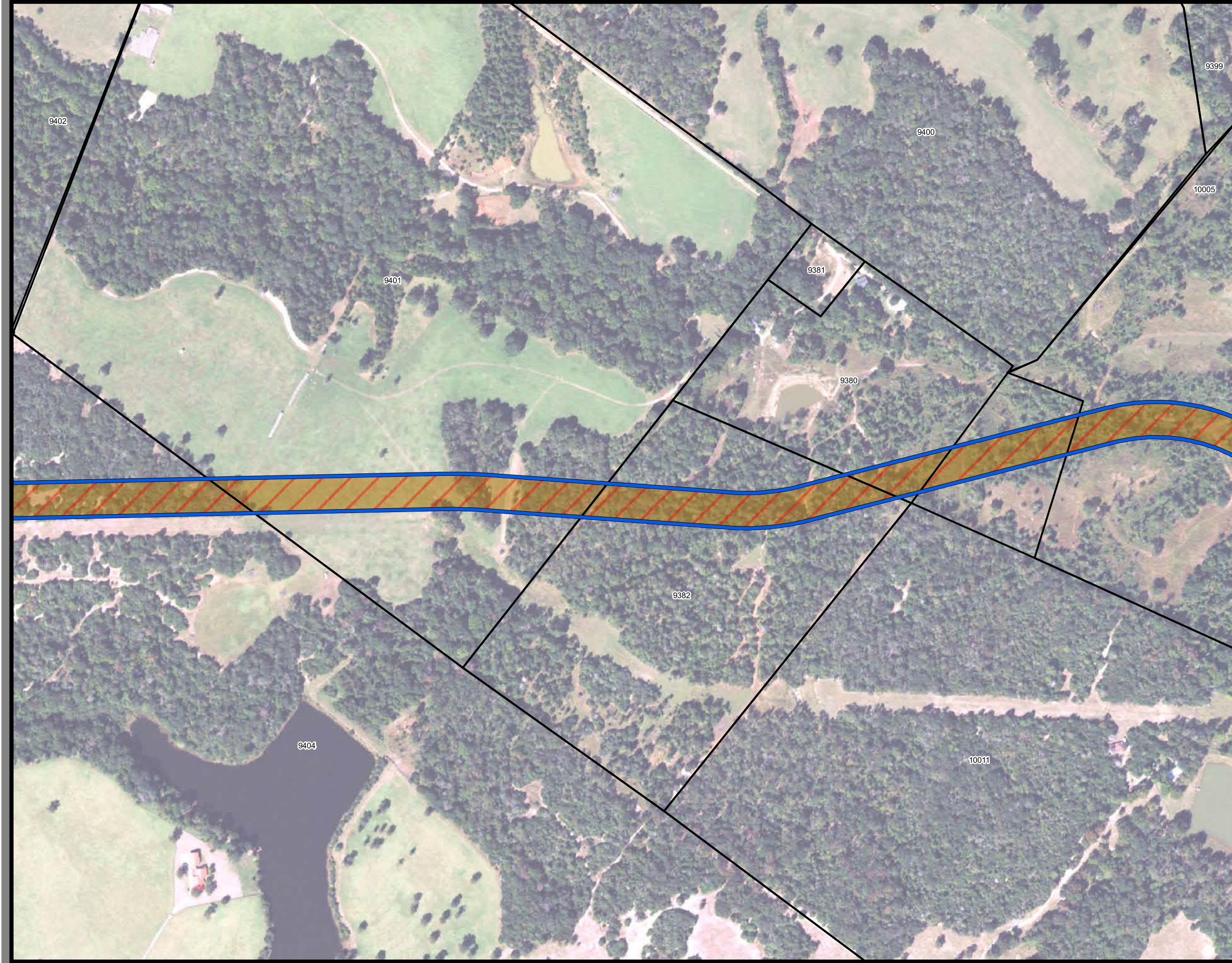
**Property ID** -This is a unique identifier that corresponds with the Property identification number.

\*Systems data includes associated systems and facilities for the HSR, such as ATP, communication systems, SP, SSP and TPSS.

**Data Sources:** Parcel Data - Contract Land Staff - April 26, 2017  
**Aerial Imagery:** USDA NAIP 2014







**Dallas to Houston  
High-Speed Rail Project**  
*Project Footprint*  
Segment 3C  
Sheet 271 of 536

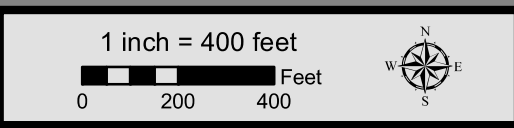
**Legend**

<b>Track Configuration</b>	<b>Limits of Disturbance by Discipline</b>
— Viaduct	Yellow Rail
— Embankment	Grey Highway
— Cut	Pink Train Maintenance Facility
<b>Limits of Disturbance by Segment</b>	Brown Maintenance of Way Facility
Green Segment 1	Cyan Systems*
Pink Segment 2A	Orange Utilities
Yellow Segment 2B	Blue Hydro/Drainage
Cyan Segment 3A	Green Station
Orange Segment 3B	Pink Structures
Blue Segment 3C	Light Pink Temporary Construction
Purple Segment 4	
Light Green Segment 5	
<b>Limits of Disturbance by Impact Type</b>	
Red hatched Permanent	
Green hatched Temporary	
Black Railroad	
Black Property Boundary	
Grey County Boundary	

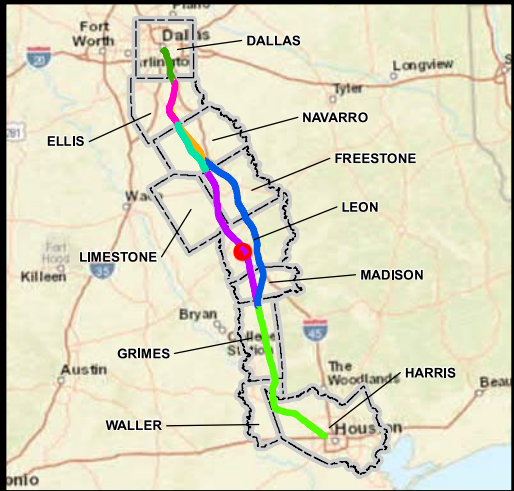
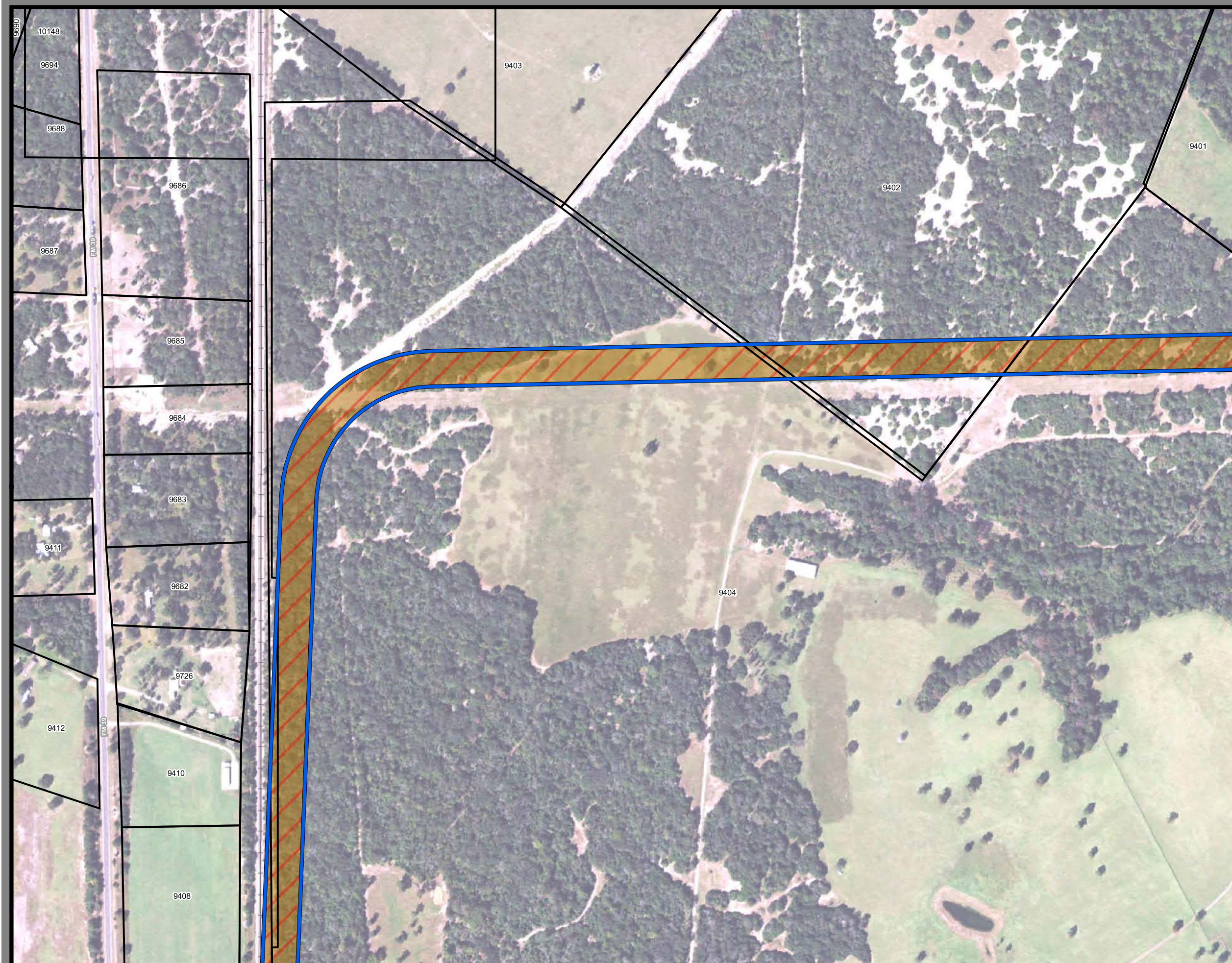
**Property ID** -This is a unique identifier that corresponds with the Property identification number.

\*Systems data includes associated systems and facilities for the HSR, such as ATP, communication systems, SP, SSP and TPSS.

**Data Sources:** Parcel Data - Contract Land Staff - April 26, 2017  
**Aerial Imagery:** USDA NAIP 2014







**Dallas to Houston  
High-Speed Rail Project**  
*Project Footprint*  
Segment 3C  
Sheet 272 of 536

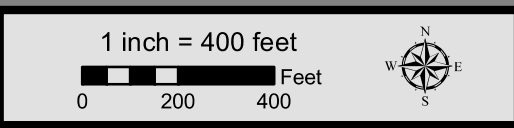
**Legend**

<b>Track Configuration</b>	<b>Limits of Disturbance by Discipline</b>
— Viaduct	Yellow Rail
— Embankment	Grey Highway
— Cut	Purple Train Maintenance Facility
<b>Limits of Disturbance by Segment</b>	Brown Maintenance of Way Facility
Green Segment 1	Cyan Systems*
Pink Segment 2A	Orange Utilities
Yellow Segment 2B	Blue Hydro/Drainage
Cyan Segment 3A	Green Station
Orange Segment 3B	Pink Structures
Blue Segment 3C	Light Pink Temporary Construction
Purple Segment 4	
Light Green Segment 5	
<b>Limits of Disturbance by Impact Type</b>	
Red hatched Permanent	
Green hatched Temporary	
Black Railroad	
Black Property Boundary	
Grey County Boundary	

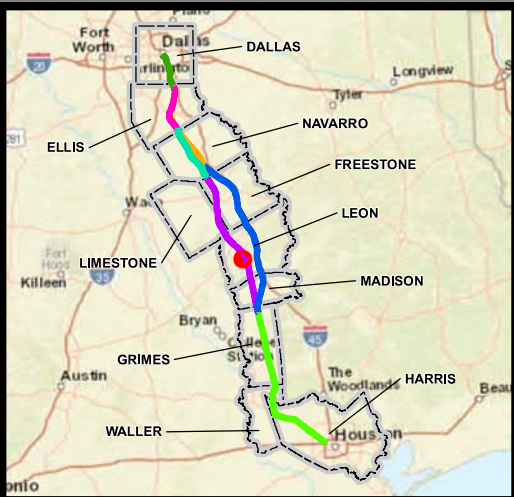
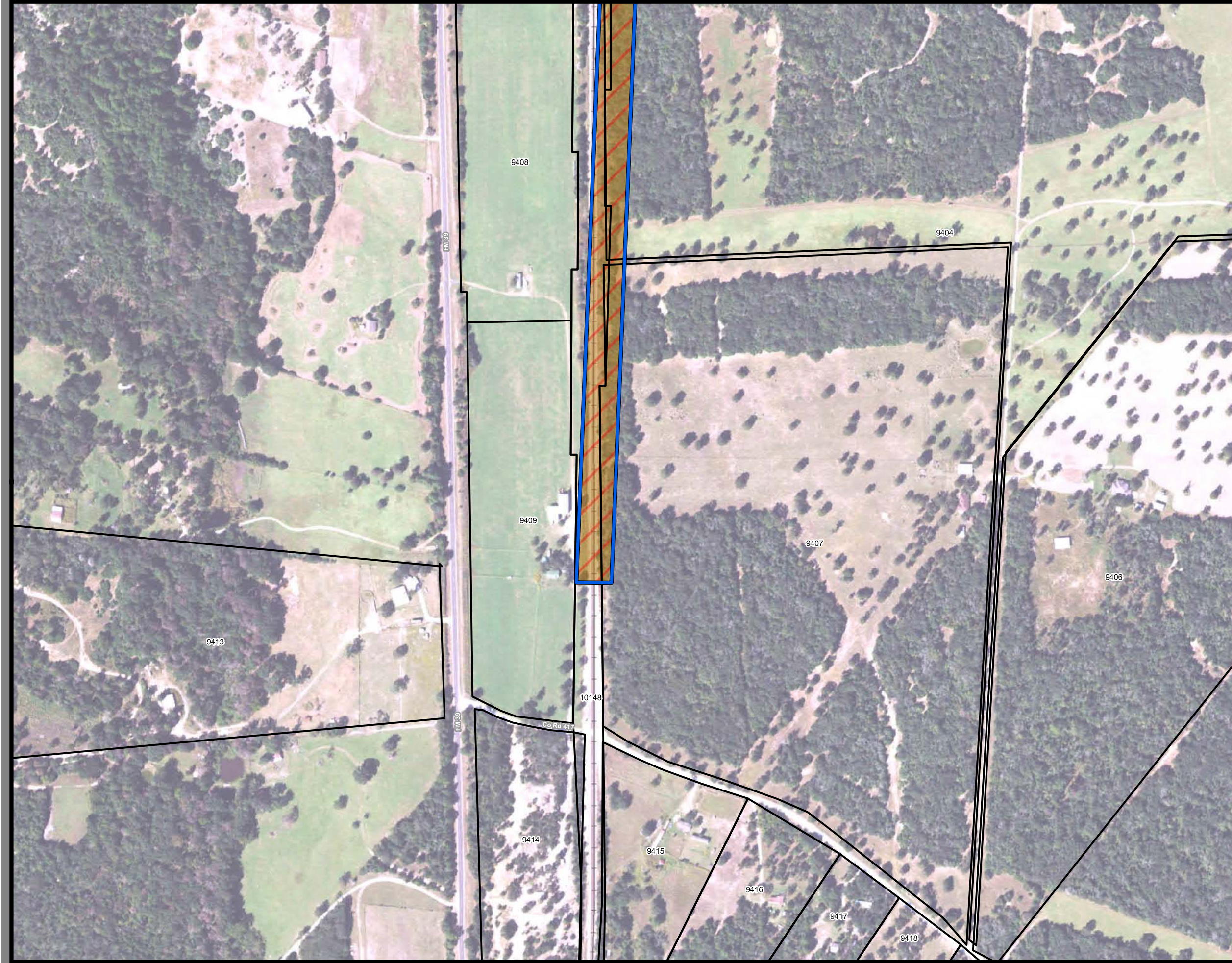
**Property ID** -This is a unique identifier that corresponds with the Property identification number.

\*Systems data includes associated systems and facilities for the HSR, such as ATP, communication systems, SP, SSP and TPSS.

**Data Sources:** Parcel Data - Contract Land Staff - April 26, 2017  
**Aerial Imagery:** USDA NAIP 2014







**Dallas to Houston  
High-Speed Rail Project**  
Project Footprint  
Segment 3C  
Sheet 273 of 536

**Legend**

**Track Configuration**

- Viaduct
- Embankment
- Cut

**Limits of Disturbance by Segment**

- Segment 1
- Segment 2A
- Segment 2B
- Segment 3A
- Segment 3B
- Segment 3C
- Segment 4
- Segment 5

**Limits of Disturbance by Discipline**

- Rail
- Highway
- Train Maintenance Facility
- Maintenance of Way Facility
- Systems\*
- Utilities
- Hydro/Drainage
- Station
- Structures
- Temporary Construction

**Limits of Disturbance by Impact Type**

- Permanent
- Temporary

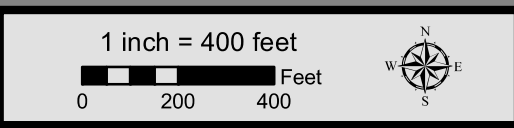
**Other Symbols**

- Railroad
- Property Boundary
- County Boundary

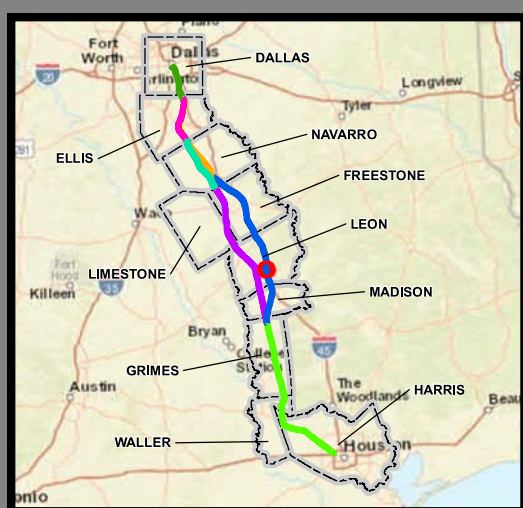
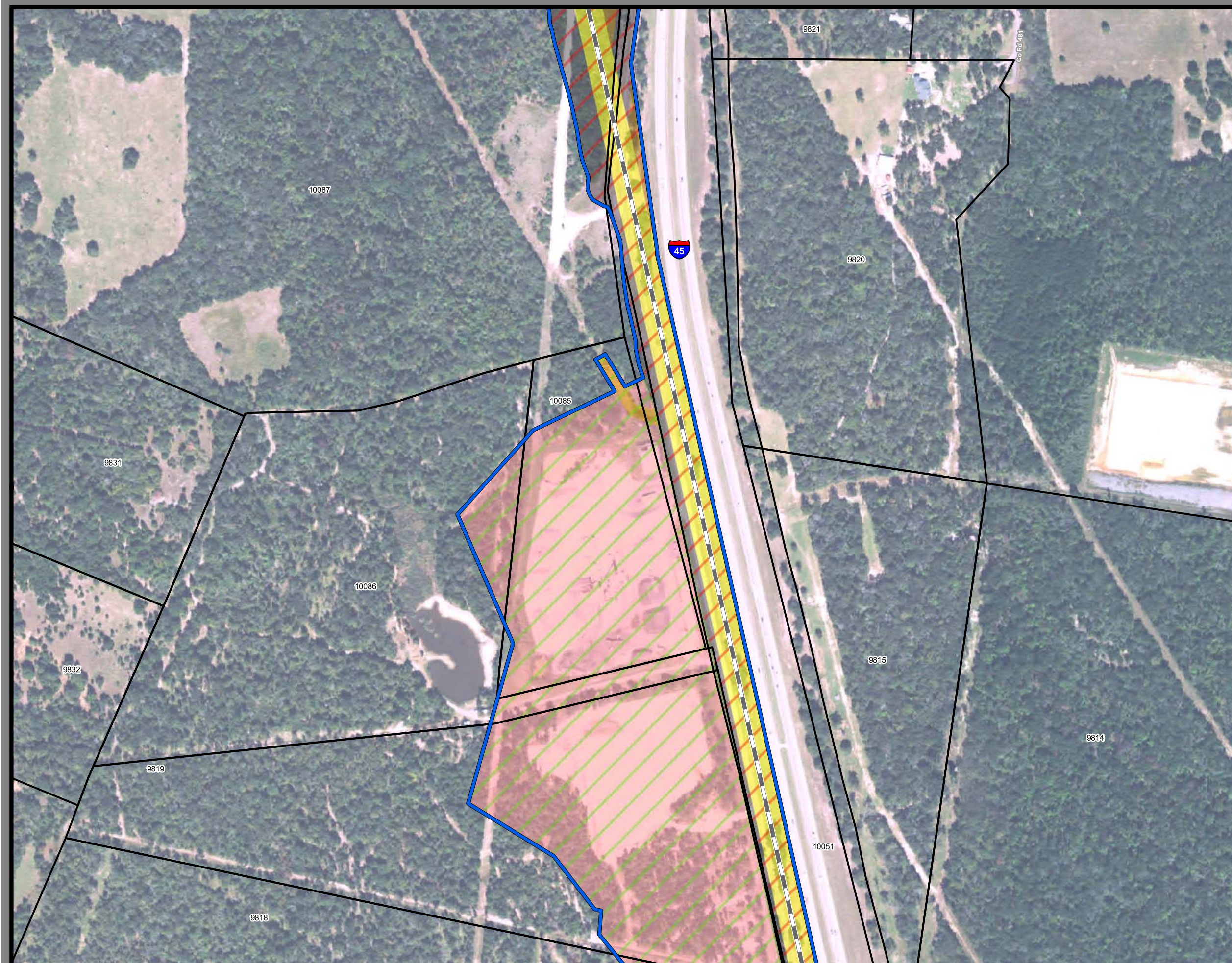
**Property ID** -This is a unique identifier that corresponds with the Property identification number.

\*Systems data includes associated systems and facilities for the HSR, such as ATP, communication systems, SP, SSP and TPSS.

**Data Sources:** Parcel Data - Contract Land Staff - April 26, 2017  
**Aerial Imagery:** USDA NAIP 2014







**Dallas to Houston  
High-Speed Rail Project**  
*Project Footprint*  
Segment 3C  
Sheet 274 of 536

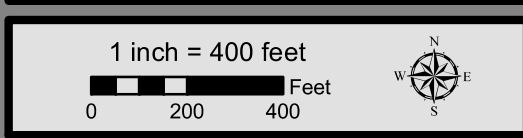
**Legend**

<b>Track Configuration</b>	<b>Limits of Disturbance by Discipline</b>
— Viaduct	Yellow Rail
— Embankment	Grey Highway
— Cut	Pink Train Maintenance Facility
<b>Limits of Disturbance by Segment</b>	Brown Maintenance of Way Facility
Green Segment 1	Cyan Systems*
Pink Segment 2A	Orange Utilities
Yellow Segment 2B	Blue Hydro/Drainage
Cyan Segment 3A	Green Station
Orange Segment 3B	Pink Structures
Blue Segment 3C	Light Pink Temporary Construction
Purple Segment 4	
Light Green Segment 5	
<b>Limits of Disturbance by Impact Type</b>	
Red Diagonal Hatching Permanent	
Green Diagonal Hatching Temporary	
Black Railroad	
Black Property Boundary	
Grey County Boundary	

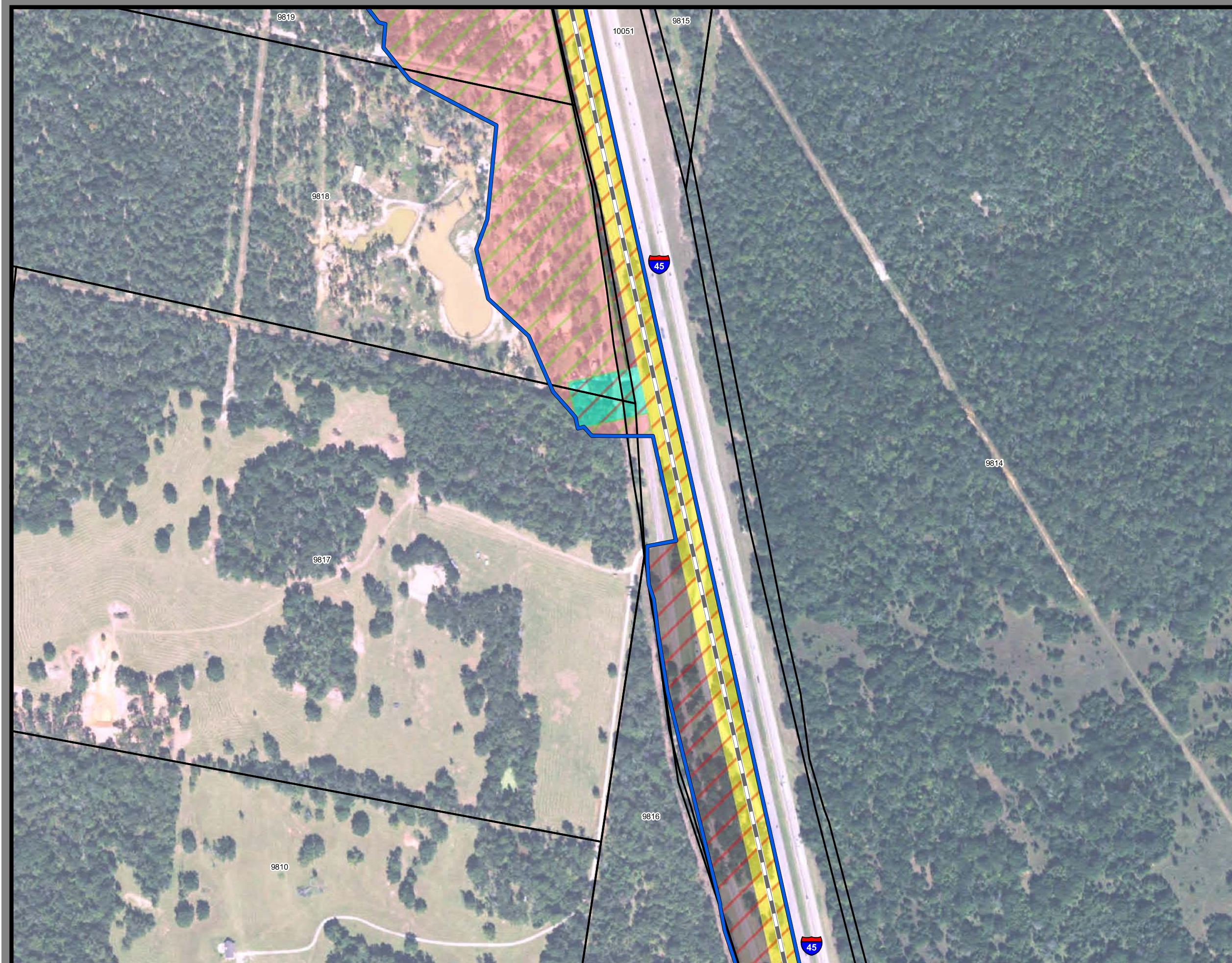
**Property ID** -This is a unique identifier that corresponds with the Property identification number.

\*Systems data includes associated systems and facilities for the HSR, such as ATP, communication systems, SP, SSP and TPSS.

**Data Sources:** Parcel Data - Contract Land Staff - April 26, 2017  
**Aerial Imagery:** USDA NAIP 2014







**Dallas to Houston  
High-Speed Rail Project**  
Project Footprint  
Segment 3C  
Sheet 275 of 536

**Legend**

<b>Track Configuration</b>	<b>Limits of Disturbance by Discipline</b>
— Viaduct	Yellow Rail
— Embankment	Grey Highway
— Cut	Pink Train Maintenance Facility
<b>Limits of Disturbance by Segment</b>	Brown Maintenance of Way Facility
Green Segment 1	Cyan Systems*
Pink Segment 2A	Orange Utilities
Yellow Segment 2B	Blue Hydro/Drainage
Cyan Segment 3A	Green Station
Orange Segment 3B	Pink Structures
Blue Segment 3C	Light Pink Temporary Construction
Purple Segment 4	
Light Green Segment 5	
<b>Limits of Disturbance by Impact Type</b>	
Red hatched Permanent	
Green hatched Temporary	
Black Railroad	
Black Property Boundary	
Grey County Boundary	

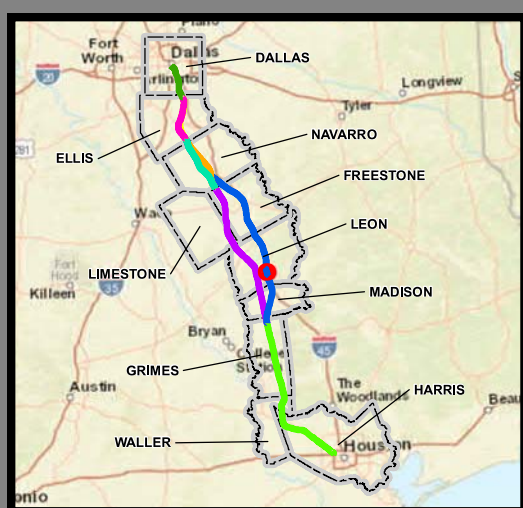
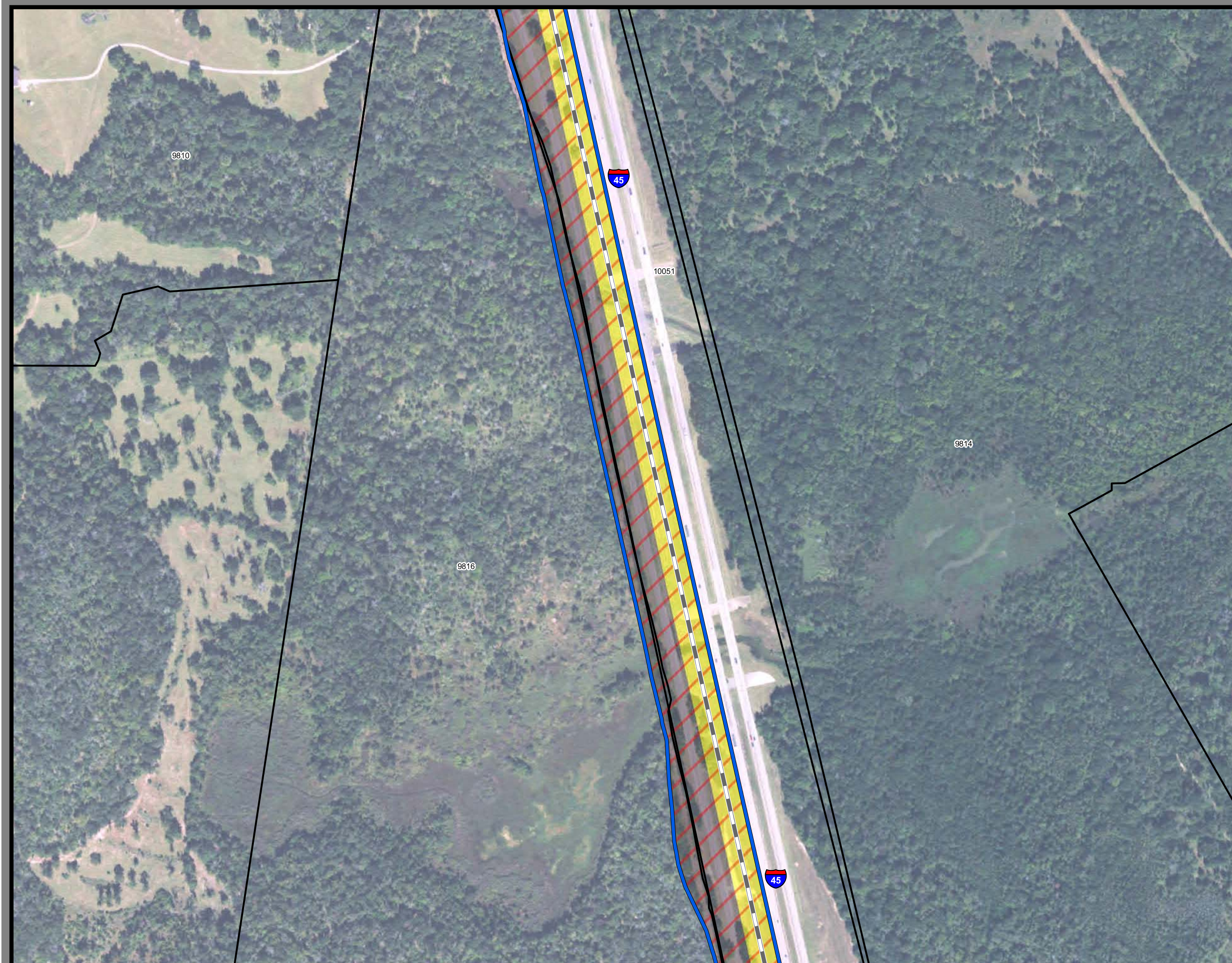
**Property ID** -This is a unique identifier that corresponds with the Property identification number.

\*Systems data includes associated systems and facilities for the HSR, such as ATP, communication systems, SP, SSP and TPSS.

**Data Sources:** Parcel Data - Contract Land Staff - April 26, 2017  
**Aerial Imagery:** USDA NAIP 2014







**Dallas to Houston  
High-Speed Rail Project**  
*Project Footprint*  
Segment 3C  
Sheet 276 of 536

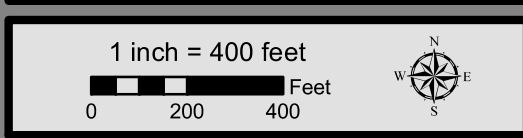
**Legend**

<b>Track Configuration</b>	<b>Limits of Disturbance by Discipline</b>
— Viaduct	Yellow Rail
— Embankment	Grey Highway
— Cut	Pink Train Maintenance Facility
<b>Limits of Disturbance by Segment</b>	Brown Maintenance of Way Facility
Green Segment 1	Cyan Systems*
Pink Segment 2A	Orange Utilities
Yellow Segment 2B	Blue Hydro/Drainage
Cyan Segment 3A	Green Station
Orange Segment 3B	Pink Structures
Blue Segment 3C	Light Pink Temporary Construction
Purple Segment 4	
Light Green Segment 5	
<b>Limits of Disturbance by Impact Type</b>	
Red hatched Permanent	
Green hatched Temporary	
— Railroad	
Black Property Boundary	
Grey County Boundary	

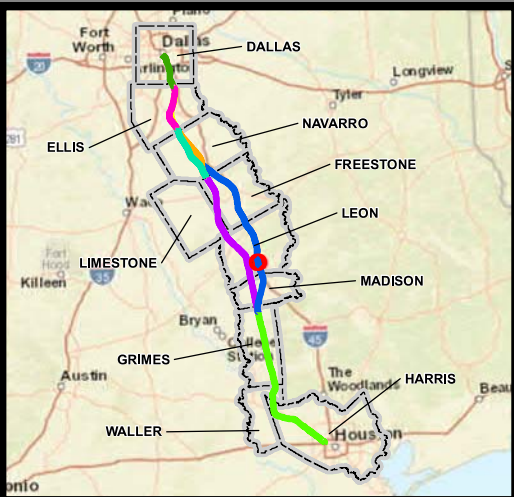
**Property ID** -This is a unique identifier that corresponds with the Property identification number.

\*Systems data includes associated systems and facilities for the HSR, such as ATP, communication systems, SP, SSP and TPSS.

**Data Sources:** Parcel Data - Contract Land Staff - April 26, 2017  
**Aerial Imagery:** USDA NAIP 2014







**Dallas to Houston  
High-Speed Rail Project**  
*Project Footprint*  
Segment 3C  
**Sheet 277 of 536**

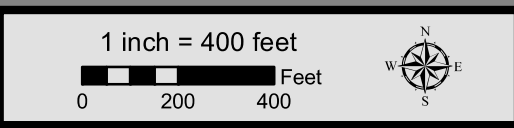
**Legend**

<b>Track Configuration</b>	<b>Limits of Disturbance by Discipline</b>
— Viaduct	Yellow Rail
— Embankment	Grey Highway
— Cut	Pink Train Maintenance Facility
<b>Limits of Disturbance by Segment</b>	Brown Maintenance of Way Facility
Green Segment 1	Cyan Systems*
Pink Segment 2A	Orange Utilities
Yellow Segment 2B	Blue Hydro/Drainage
Cyan Segment 3A	Green Station
Orange Segment 3B	Pink Structures
Blue Segment 3C	Light Pink Temporary Construction
Purple Segment 4	
Light Green Segment 5	
<b>Limits of Disturbance by Impact Type</b>	
Red-hatched Permanent	
Green-hatched Temporary	
— Railroad	
— Property Boundary	
— County Boundary	

**Property ID** -This is a unique identifier that corresponds with the Property identification number.

\*Systems data includes associated systems and facilities for the HSR, such as ATP, communication systems, SP, SSP and TPSS.

**Data Sources:** Parcel Data - Contract Land Staff - April 26, 2017  
**Aerial Imagery:** USDA NAIP 2014







**Dallas to Houston  
High-Speed Rail Project**  
*Project Footprint*  
Segment 3C  
Sheet 278 of 536

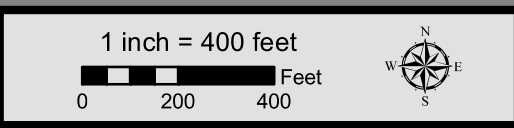
**Legend**

<b>Track Configuration</b>	<b>Limits of Disturbance by Discipline</b>
— Viaduct	Yellow Rail
— Embankment	Grey Highway
— Cut	Pink Train Maintenance Facility
<b>Limits of Disturbance by Segment</b>	Brown Maintenance of Way Facility
Green Segment 1	Cyan Systems*
Pink Segment 2A	Orange Utilities
Yellow Segment 2B	Blue Hydro/Drainage
Cyan Segment 3A	Green Station
Orange Segment 3B	Pink Structures
Blue Segment 3C	Light Pink Temporary Construction
Purple Segment 4	
Light Green Segment 5	
<b>Limits of Disturbance by Impact Type</b>	
Red hatched Permanent	
Green hatched Temporary	
Black Railroad	
Black Property Boundary	
Grey County Boundary	

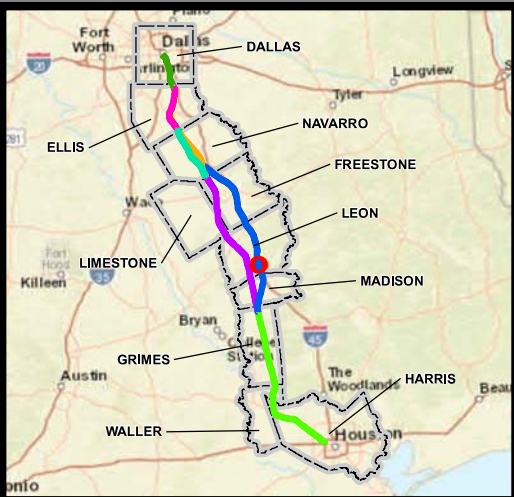
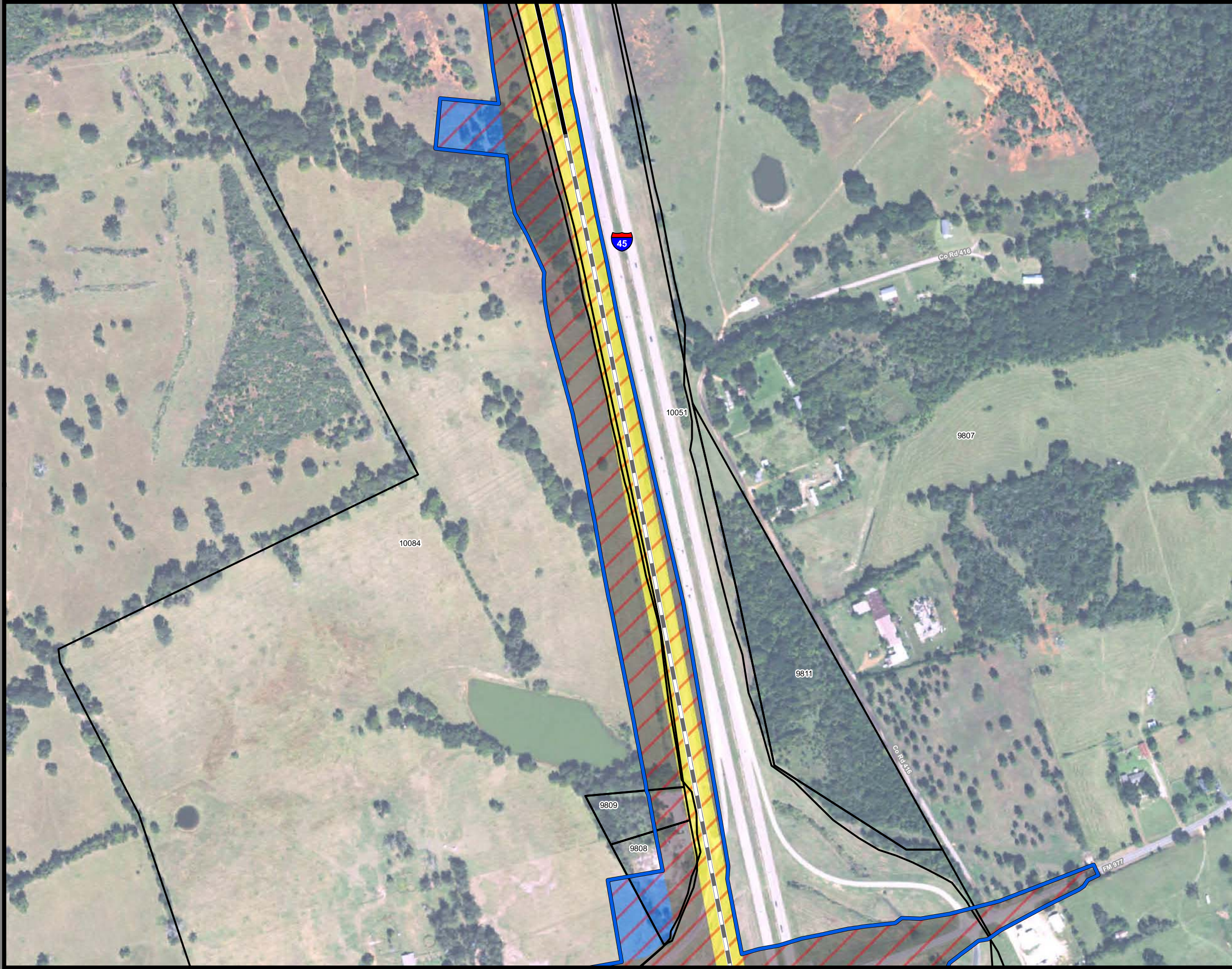
**Property ID** -This is a unique identifier that corresponds with the Property identification number.

\*Systems data includes associated systems and facilities for the HSR, such as ATP, communication systems, SP, SSP and TPSS.

**Data Sources:** Parcel Data - Contract Land Staff - April 26, 2017  
**Aerial Imagery:** USDA NAIP 2014







**Dallas to Houston  
High-Speed Rail Project**  
*Project Footprint*  
Segment 3C  
Sheet 279 of 536

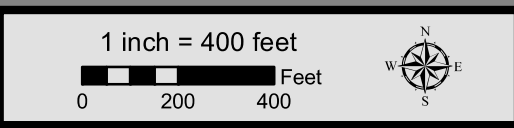
**Legend**

<b>Track Configuration</b>	<b>Limits of Disturbance by Discipline</b>
— Viaduct	Yellow Rail
— Embankment	Grey Highway
— Cut	Pink Train Maintenance Facility
<b>Limits of Disturbance by Segment</b>	Brown Maintenance of Way Facility
Green Segment 1	Cyan Systems*
Pink Segment 2A	Orange Utilities
Yellow Segment 2B	Blue Hydro/Drainage
Cyan Segment 3A	Green Station
Orange Segment 3B	Pink Structures
Blue Segment 3C	Light Pink Temporary Construction
Purple Segment 4	
Light Green Segment 5	
<b>Limits of Disturbance by Impact Type</b>	
Red hatched Permanent	
Green hatched Temporary	
Black Railroad	
Black Property Boundary	
Grey County Boundary	

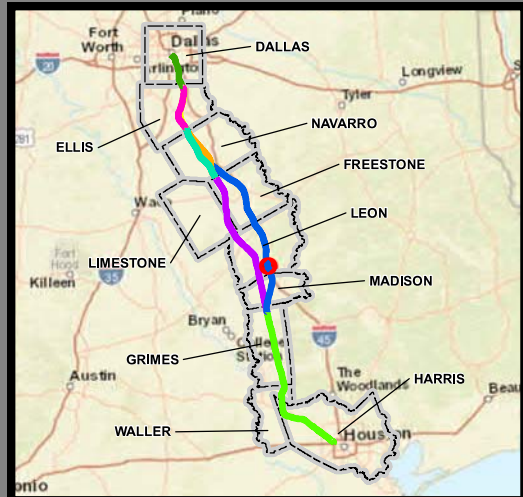
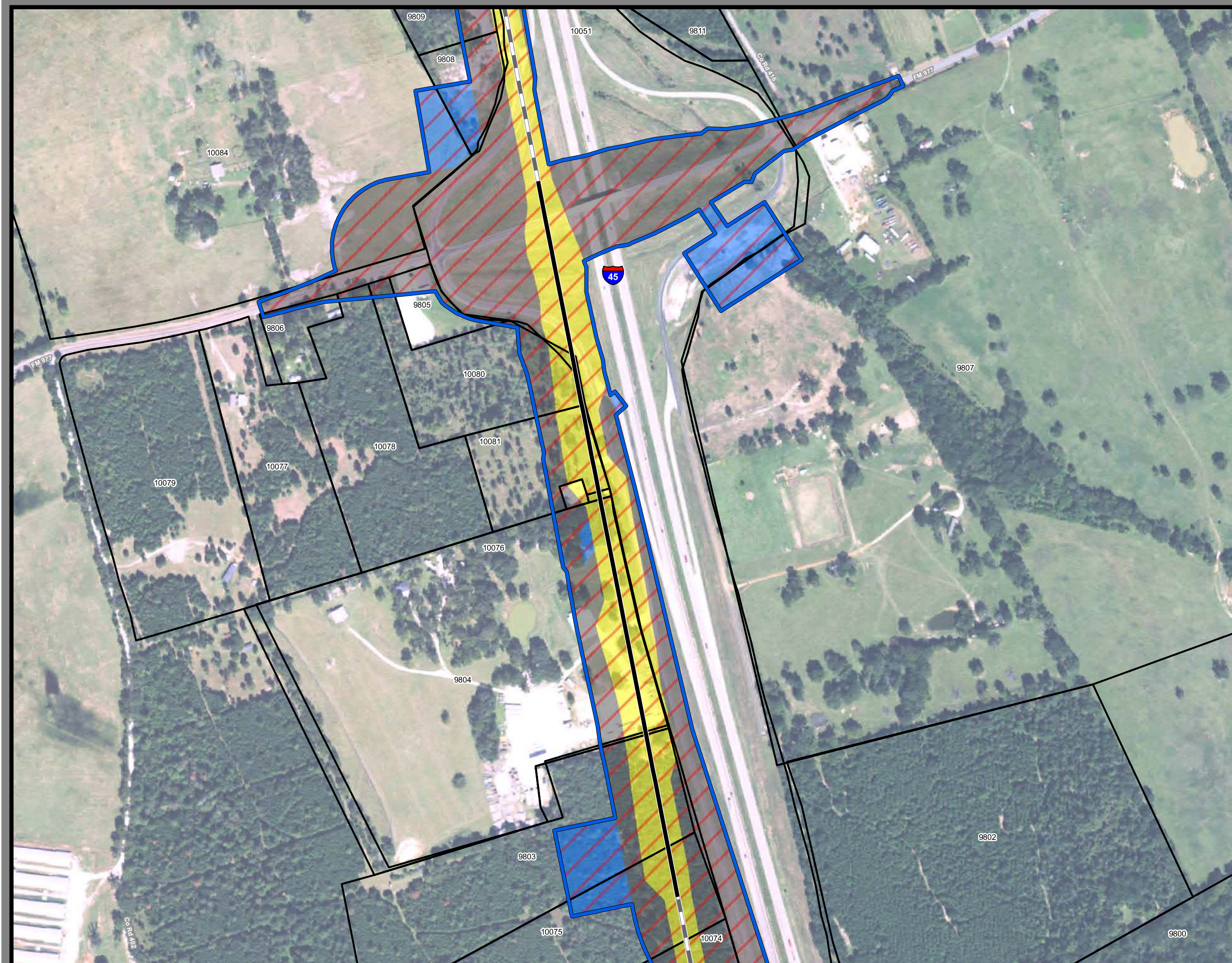
**Property ID** -This is a unique identifier that corresponds with the Property identification number.

\*Systems data includes associated systems and facilities for the HSR, such as ATP, communication systems, SP, SSP and TPSS.

**Data Sources:** Parcel Data - Contract Land Staff - April 26, 2017  
**Aerial Imagery:** USDA NAIP 2014







**Dallas to Houston  
High-Speed Rail Project**  
Project Footprint  
Segment 3C  
Sheet 280 of 536

**Legend**

<b>Track Configuration</b>	<b>Limits of Disturbance by Discipline</b>
— Viaduct	Yellow Rail
— Embankment	Grey Highway
— Cut	Pink Train Maintenance Facility
<b>Limits of Disturbance by Segment</b>	Brown Maintenance of Way Facility
Green Segment 1	Cyan Systems*
Pink Segment 2A	Orange Utilities
Yellow Segment 2B	Blue Hydro/Drainage
Cyan Segment 3A	Green Station
Orange Segment 3B	Pink Structures
Blue Segment 3C	Light Pink Temporary Construction
Purple Segment 4	
Light Green Segment 5	
<b>Limits of Disturbance by Impact Type</b>	
Red Diagonal Hatching Permanent	
Green Diagonal Hatching Temporary	
Black Railroad	
Black Property Boundary	
Grey County Boundary	

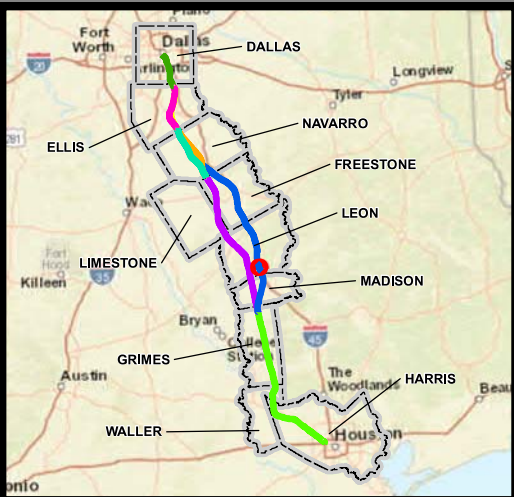
**Property ID** -This is a unique identifier that corresponds with the Property identification number.

\*Systems data includes associated systems and facilities for the HSR, such as ATP, communication systems, SP, SSP and TPSS.

**Data Sources:** Parcel Data - Contract Land Staff - April 26, 2017  
**Aerial Imagery:** USDA NAIP 2014







**Dallas to Houston  
High-Speed Rail Project**  
*Project Footprint*  
Segment 3C  
**Sheet 281 of 536**

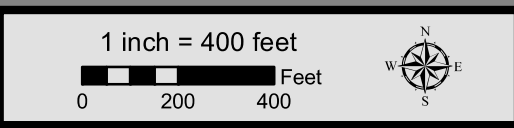
**Legend**

<b>Track Configuration</b>	<b>Limits of Disturbance by Discipline</b>
— Viaduct	Yellow Rail
— Embankment	Grey Highway
— Cut	Pink Train Maintenance Facility
<b>Limits of Disturbance by Segment</b>	Brown Maintenance of Way Facility
Green Segment 1	Cyan Systems*
Pink Segment 2A	Orange Utilities
Yellow Segment 2B	Blue Hydro/Drainage
Cyan Segment 3A	Green Station
Orange Segment 3B	Pink Structures
Blue Segment 3C	Light Pink Temporary Construction
Purple Segment 4	
Light Green Segment 5	
<b>Limits of Disturbance by Impact Type</b>	
Red-hatched Permanent	
Green-hatched Temporary	
Black Railroad	
Black Property Boundary	
Grey County Boundary	

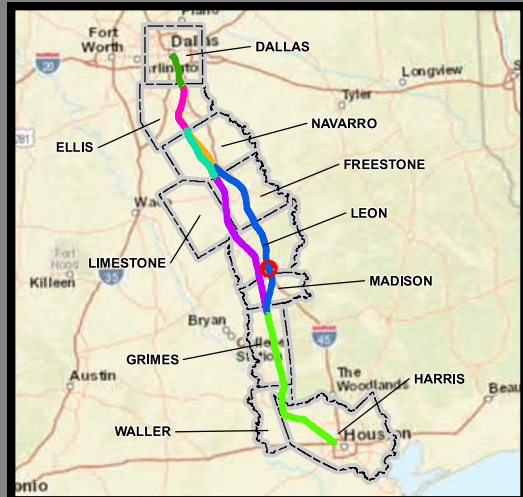
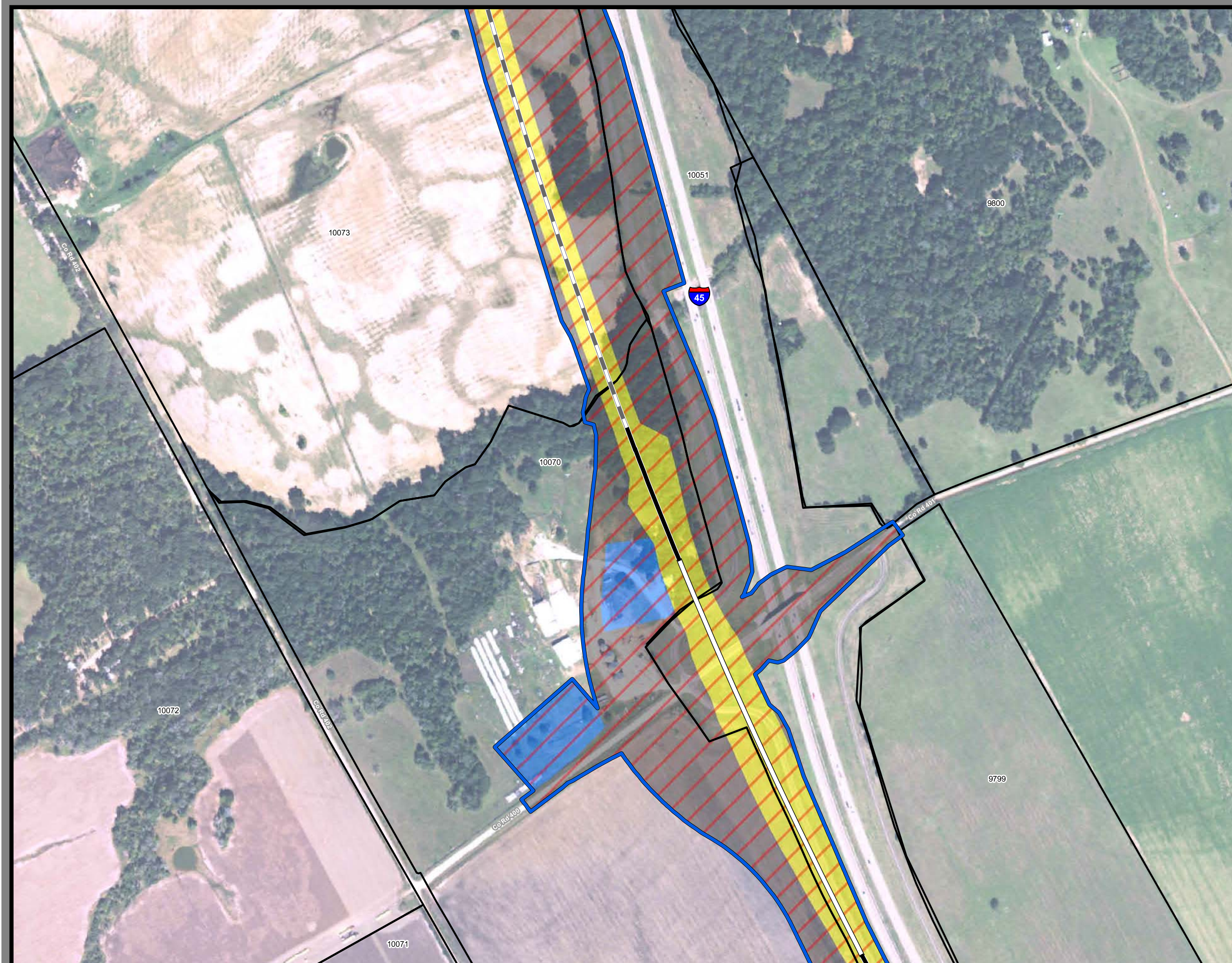
**Property ID** -This is a unique identifier that corresponds with the Property identification number.

\*Systems data includes associated systems and facilities for the HSR, such as ATP, communication systems, SP, SSP and TPSS.

**Data Sources:** Parcel Data - Contract Land Staff - April 26, 2017  
**Aerial Imagery:** USDA NAIP 2014







**Dallas to Houston  
High-Speed Rail Project**  
Project Footprint  
Segment 3C  
Sheet 282 of 536

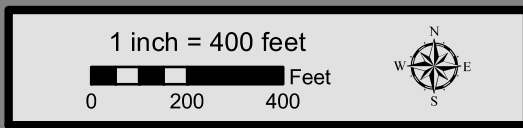
**Legend**

<b>Track Configuration</b>	<b>Limits of Disturbance by Discipline</b>
— Viaduct	Yellow Rail
— Embankment	Grey Highway
— Cut	Pink Train Maintenance Facility
<b>Limits of Disturbance by Segment</b>	Brown Maintenance of Way Facility
Green Segment 1	Cyan Systems*
Pink Segment 2A	Orange Utilities
Yellow Segment 2B	Blue Hydro/Drainage
Cyan Segment 3A	Green Station
Orange Segment 3B	Pink Structures
Blue Segment 3C	Light Pink Temporary Construction
Purple Segment 4	
Light Green Segment 5	
<b>Limits of Disturbance by Impact Type</b>	
Red Diagonal Hatching Permanent	
Green Diagonal Hatching Temporary	
Black Railroad	
Black Property Boundary	
Grey County Boundary	

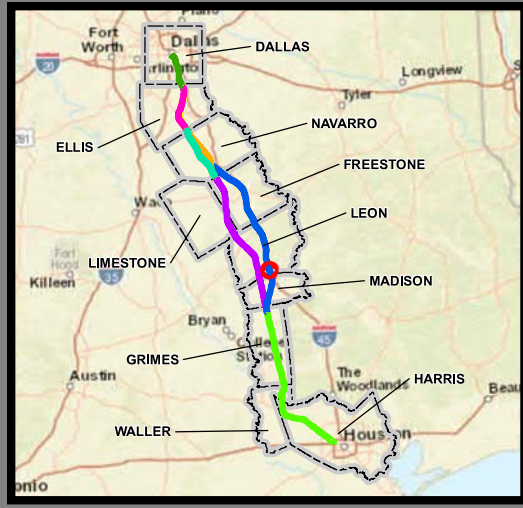
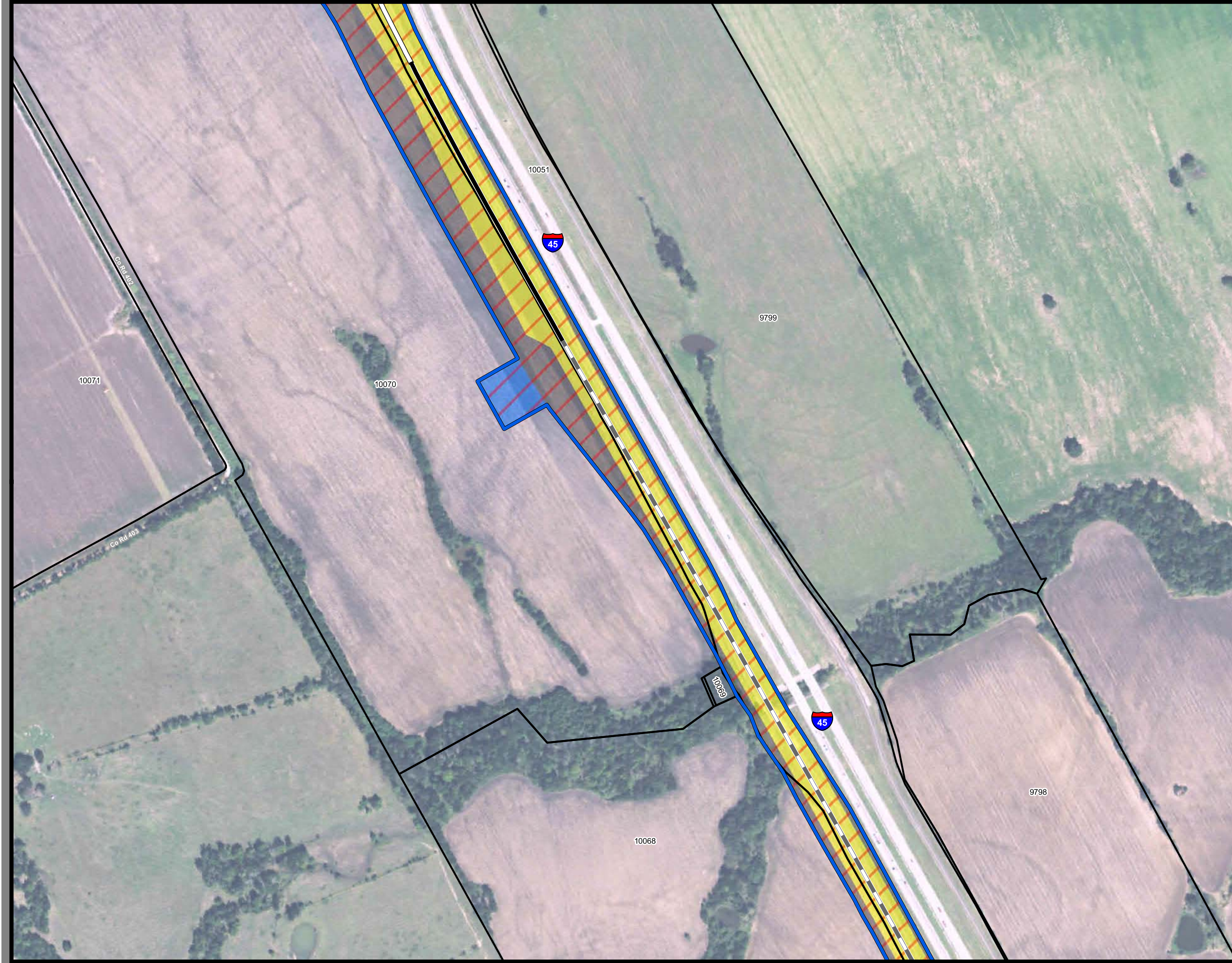
**Property ID** -This is a unique identifier that corresponds with the Property identification number.

\*Systems data includes associated systems and facilities for the HSR, such as ATP, communication systems, SP, SSP and TPSS.

**Data Sources:** Parcel Data - Contract Land Staff - April 26, 2017  
**Aerial Imagery:** USDA NAIP 2014







**Dallas to Houston  
High-Speed Rail Project**  
*Project Footprint*  
Segment 3C  
Sheet 283 of 536

**Legend**

<b>Track Configuration</b>	<b>Limits of Disturbance by Discipline</b>
— Viaduct	Yellow Rail
— Embankment	Grey Highway
— Cut	Pink Train Maintenance Facility
<b>Limits of Disturbance by Segment</b>	Brown Maintenance of Way Facility
Green Segment 1	Cyan Systems*
Pink Segment 2A	Orange Utilities
Yellow Segment 2B	Blue Hydro/Drainage
Cyan Segment 3A	Green Station
Orange Segment 3B	Pink Structures
Blue Segment 3C	Light Pink Temporary Construction
Purple Segment 4	
Light Green Segment 5	
<b>Limits of Disturbance by Impact Type</b>	
Red diagonal hatching Permanent	
Green diagonal hatching Temporary	
Black line Railroad	
Thick black line Property Boundary	
Thin grey line County Boundary	

**Property ID** -This is a unique identifier that corresponds with the Property identification number.

\*Systems data includes associated systems and facilities for the HSR, such as ATP, communication systems, SP, SSP and TPSS.

**Data Sources:** Parcel Data - Contract Land Staff - April 26, 2017  
**Aerial Imagery:** USDA NAIP 2014







**Dallas to Houston  
High-Speed Rail Project**  
*Project Footprint*  
Segment 3C  
Sheet 284 of 536

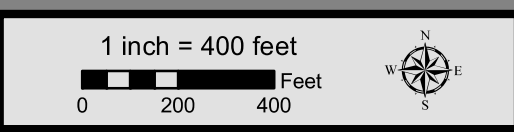
**Legend**

<b>Track Configuration</b>	<b>Limits of Disturbance by Discipline</b>
— Viaduct	Yellow Rail
— Embankment	Grey Highway
— Cut	Pink Train Maintenance Facility
<b>Limits of Disturbance by Segment</b>	Brown Maintenance of Way Facility
Green Segment 1	Cyan Systems*
Pink Segment 2A	Orange Utilities
Yellow Segment 2B	Blue Hydro/Drainage
Cyan Segment 3A	Green Station
Orange Segment 3B	Pink Structures
Blue Segment 3C	Light Pink Temporary Construction
Purple Segment 4	
Light Green Segment 5	
<b>Limits of Disturbance by Impact Type</b>	
Red-hatched Permanent	
Green-hatched Temporary	
Black Railroad	
Black Property Boundary	
Grey County Boundary	

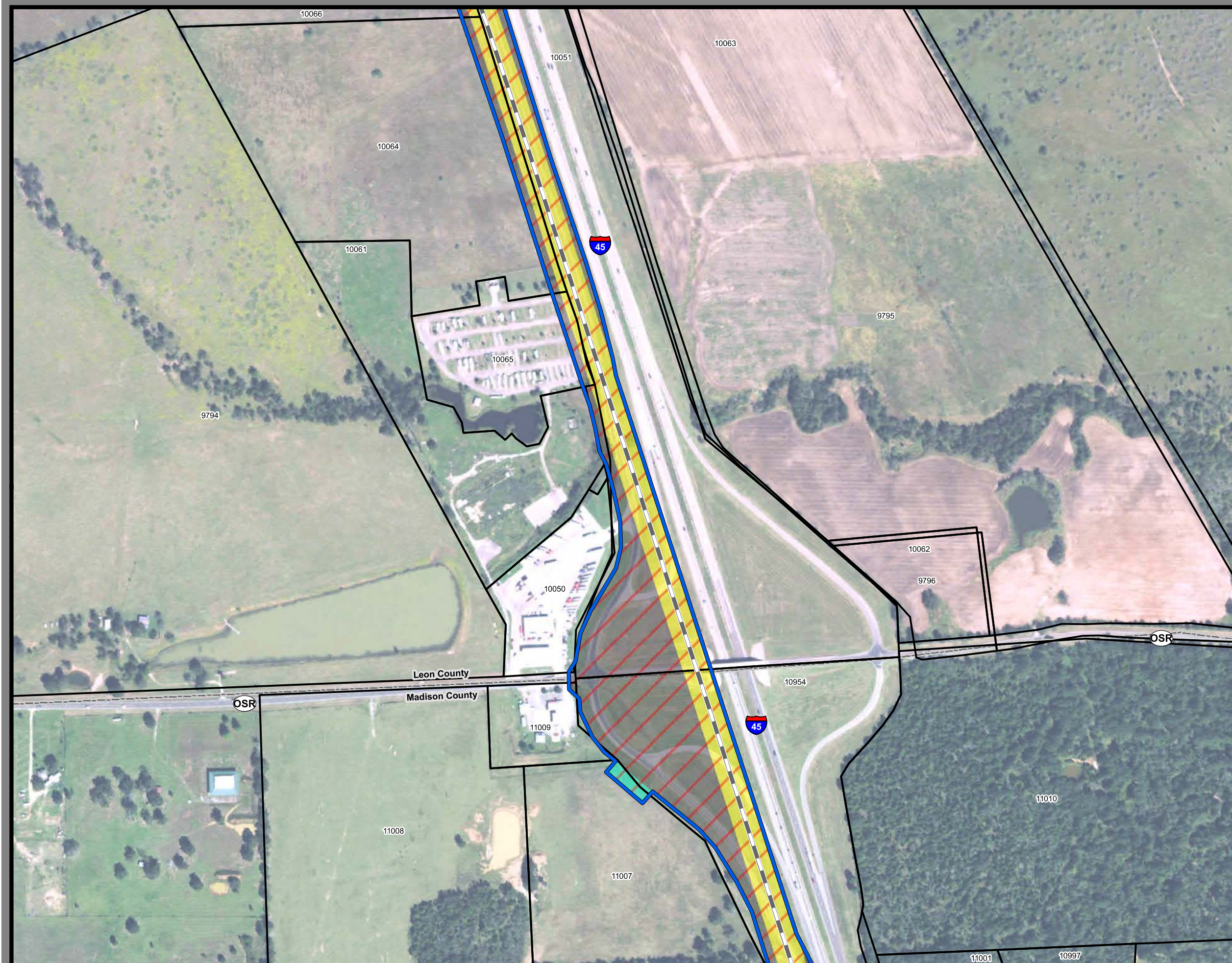
**Property ID** -This is a unique identifier that corresponds with the Property identification number.

\*Systems data includes associated systems and facilities for the HSR, such as ATP, communication systems, SP, SSP and TPSS.

**Data Sources:** Parcel Data - Contract Land Staff - April 26, 2017  
**Aerial Imagery:** USDA NAIP 2014







**Dallas to Houston  
High-Speed Rail Project**  
*Project Footprint*  
Segment 3C  
Sheet 285 of 536

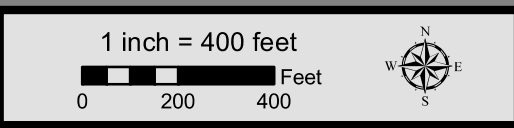
**Legend**

<b>Track Configuration</b>	<b>Limits of Disturbance by Discipline</b>
— Viaduct	Yellow Rail
— Embankment	Grey Highway
— Cut	Pink Train Maintenance Facility
<b>Limits of Disturbance by Segment</b>	Brown Maintenance of Way Facility
Green Segment 1	Cyan Systems*
Pink Segment 2A	Orange Utilities
Yellow Segment 2B	Blue Hydro/Drainage
Cyan Segment 3A	Green Station
Orange Segment 3B	Pink Structures
Blue Segment 3C	Light Pink Temporary Construction
Purple Segment 4	
Light Green Segment 5	
<b>Limits of Disturbance by Impact Type</b>	
Red hatched Permanent	
Green hatched Temporary	
Black Railroad	
Black Property Boundary	
Grey County Boundary	

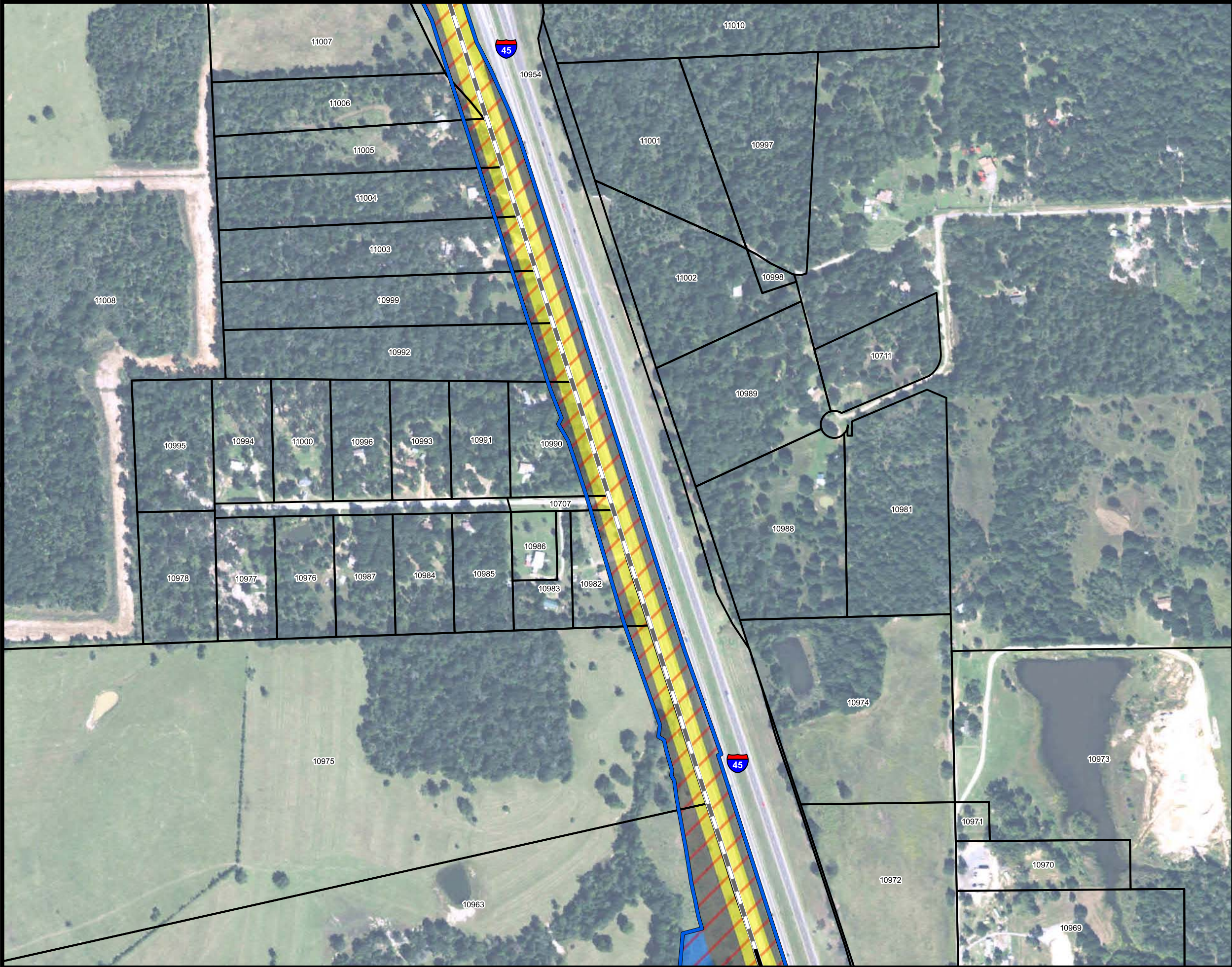
**Property ID** -This is a unique identifier that corresponds with the Property identification number.

\*Systems data includes associated systems and facilities for the HSR, such as ATP, communication systems, SP, SSP and TPSS.

**Data Sources:** Parcel Data - Contract Land Staff - April 26, 2017  
**Aerial Imagery:** USDA NAIP 2014







**Dallas to Houston  
High-Speed Rail Project**  
Project Footprint  
Segment 3C  
Sheet 286 of 536

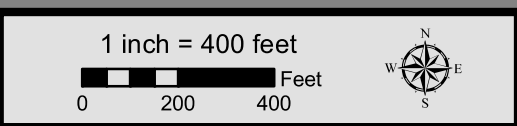
**Legend**

<b>Track Configuration</b>	<b>Limits of Disturbance by Discipline</b>
— Viaduct	Yellow Rail
— Embankment	Grey Highway
— Cut	Pink Train Maintenance Facility
<b>Limits of Disturbance by Segment</b>	Brown Maintenance of Way Facility
Green Segment 1	Cyan Systems*
Pink Segment 2A	Orange Utilities
Yellow Segment 2B	Blue Hydro/Drainage
Cyan Segment 3A	Green Station
Orange Segment 3B	Pink Structures
Blue Segment 3C	Light Pink Temporary Construction
Purple Segment 4	
Light Green Segment 5	
<b>Limits of Disturbance by Impact Type</b>	
Red/White Diagonal Permanent	
Green/White Diagonal Temporary	
Black Railroad	
Black Property Boundary	
Grey County Boundary	

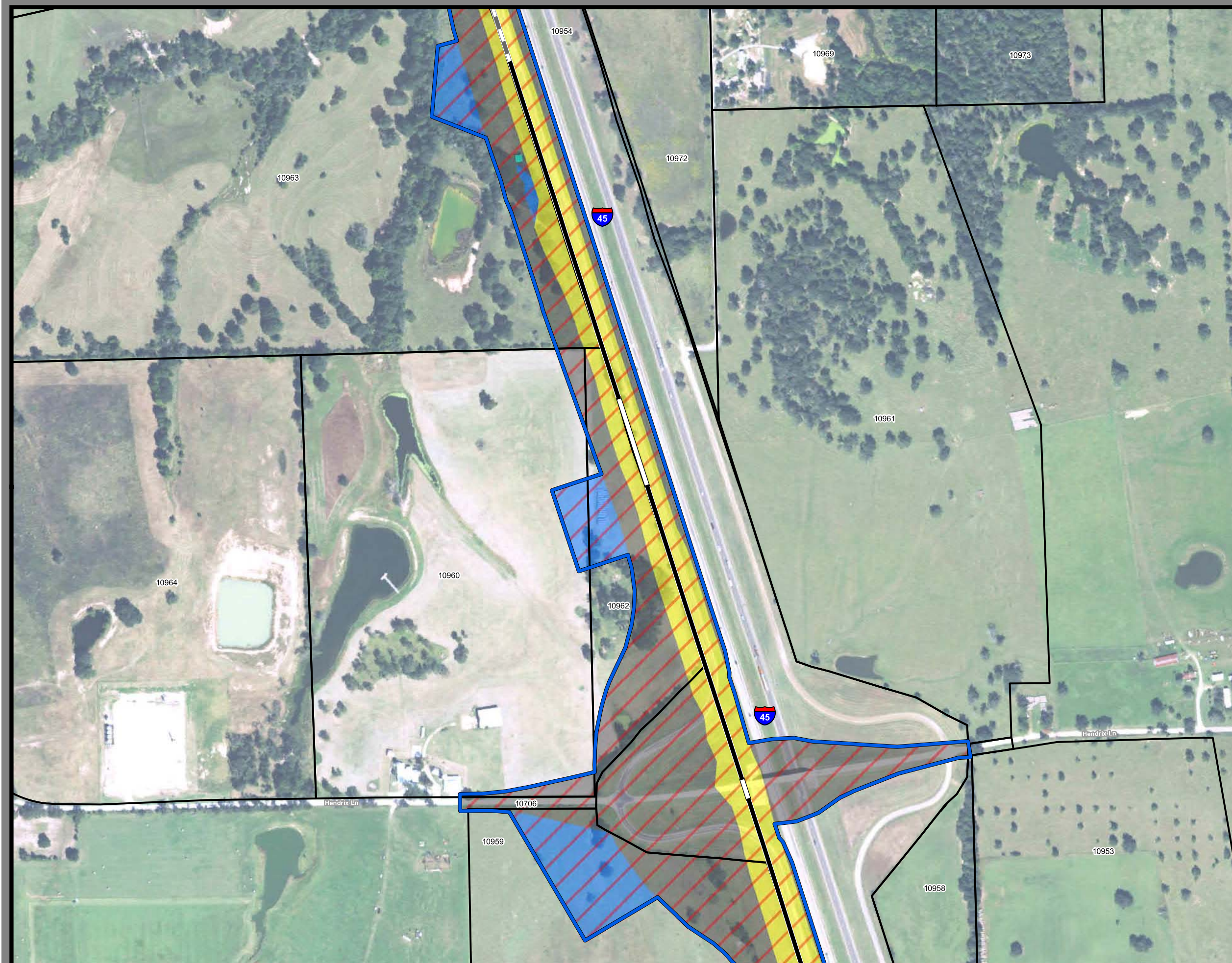
**Property ID** -This is a unique identifier that corresponds with the Property identification number.

\*Systems data includes associated systems and facilities for the HSR, such as ATP, communication systems, SP, SSP and TPSS.

**Data Sources:** Parcel Data - Contract Land Staff - April 26, 2017  
**Aerial Imagery:** USDA NAIP 2014







**Dallas to Houston  
High-Speed Rail Project**  
Project Footprint  
Segment 3C  
Sheet 287 of 536

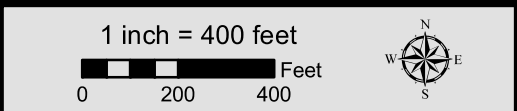
**Legend**

<b>Track Configuration</b>	<b>Limits of Disturbance by Discipline</b>
— Viaduct	Yellow Rail
— Embankment	Grey Highway
— Cut	Pink Train Maintenance Facility
<b>Limits of Disturbance by Segment</b>	Brown Maintenance of Way Facility
Green Segment 1	Cyan Systems*
Pink Segment 2A	Orange Utilities
Yellow Segment 2B	Blue Hydro/Drainage
Cyan Segment 3A	Green Station
Orange Segment 3B	Pink Structures
Blue Segment 3C	Light Pink Temporary Construction
Purple Segment 4	
Light Green Segment 5	
<b>Limits of Disturbance by Impact Type</b>	
Red hatched Permanent	
Green hatched Temporary	
Black Railroad	
Black Property Boundary	
Grey County Boundary	

**Property ID** -This is a unique identifier that corresponds with the Property identification number.

\*Systems data includes associated systems and facilities for the HSR, such as ATP, communication systems, SP, SSP and TPSS.

**Data Sources:** Parcel Data - Contract Land Staff - April 26, 2017  
**Aerial Imagery:** USDA NAIP 2014



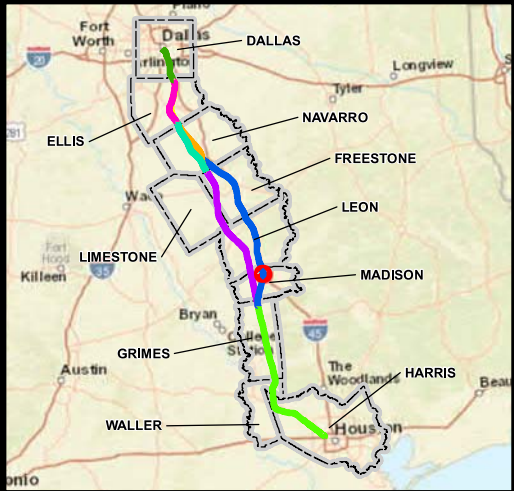
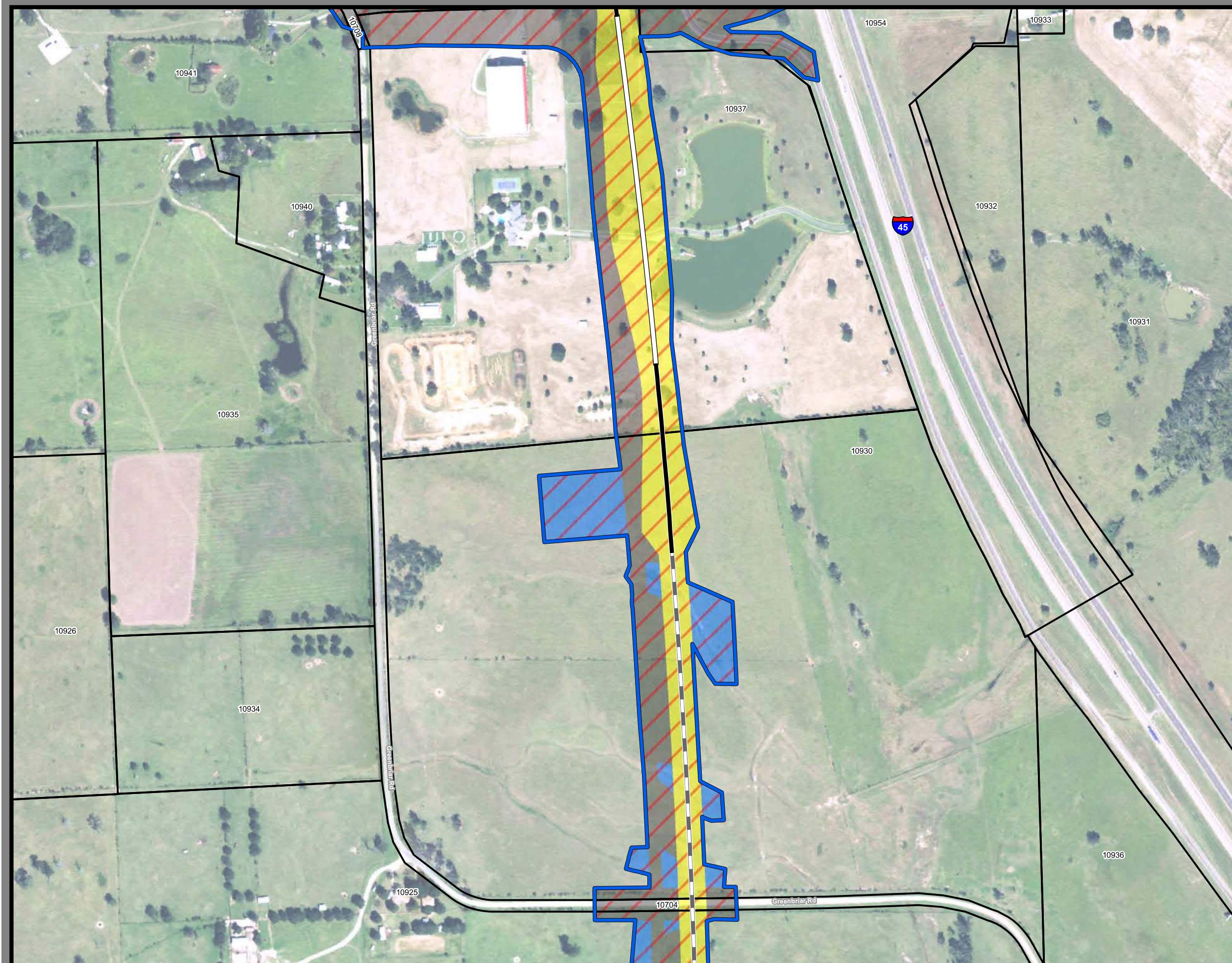












**Dallas to Houston  
High-Speed Rail Project**  
*Project Footprint*  
Segment 3C  
Sheet 290 of 536

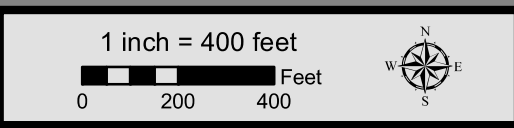
**Legend**

<b>Track Configuration</b>	<b>Limits of Disturbance by Discipline</b>
— Viaduct	Yellow Rail
— Embankment	Grey Highway
— Cut	Purple Train Maintenance Facility
<b>Limits of Disturbance by Segment</b>	Brown Maintenance of Way Facility
Green Segment 1	Cyan Systems*
Pink Segment 2A	Orange Utilities
Yellow Segment 2B	Blue Hydro/Drainage
Cyan Segment 3A	Green Station
Orange Segment 3B	Pink Structures
Blue Segment 3C	Light Pink Temporary Construction
Purple Segment 4	
Light Green Segment 5	
<b>Limits of Disturbance by Impact Type</b>	
Red Diagonal Lines Permanent	
Green Diagonal Lines Temporary	
Black Railroad	
Black Property Boundary	
Grey County Boundary	

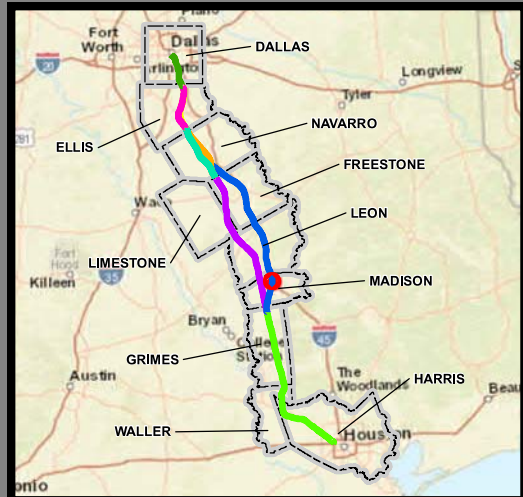
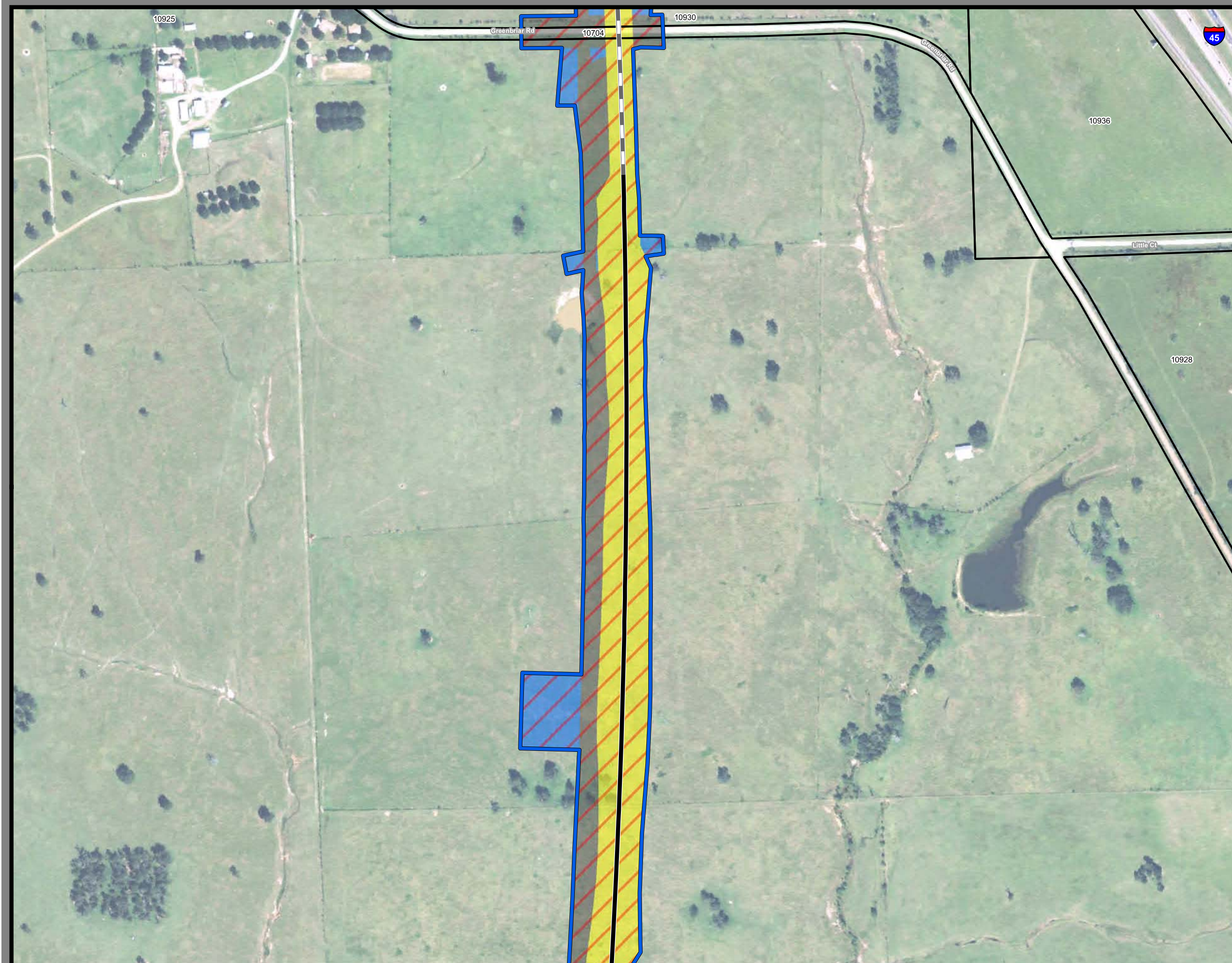
**Property ID** -This is a unique identifier that corresponds with the Property identification number.

\*Systems data includes associated systems and facilities for the HSR, such as ATP, communication systems, SP, SSP and TPSS.

**Data Sources:** Parcel Data - Contract Land Staff - April 26, 2017  
**Aerial Imagery:** USDA NAIP 2014







**Dallas to Houston  
High-Speed Rail Project**  
*Project Footprint*  
Segment 3C  
Sheet 291 of 536

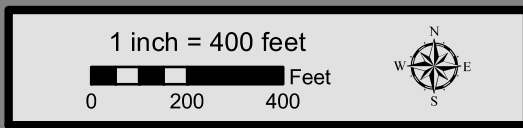
**Legend**

<b>Track Configuration</b>	<b>Limits of Disturbance by Discipline</b>
— Viaduct	Yellow Rail
— Embankment	Grey Highway
— Cut	Pink Train Maintenance Facility
<b>Limits of Disturbance by Segment</b>	Brown Maintenance of Way Facility
Green Segment 1	Cyan Systems*
Pink Segment 2A	Orange Utilities
Yellow Segment 2B	Blue Hydro/Drainage
Cyan Segment 3A	Green Station
Orange Segment 3B	Purple Structures
Blue Segment 3C	Pink Temporary Construction
Purple Segment 4	
Green Segment 5	
<b>Limits of Disturbance by Impact Type</b>	
Red/White Diagonal Permanent	
Green/White Diagonal Temporary	
Black Railroad	
Black Property Boundary	
Grey County Boundary	

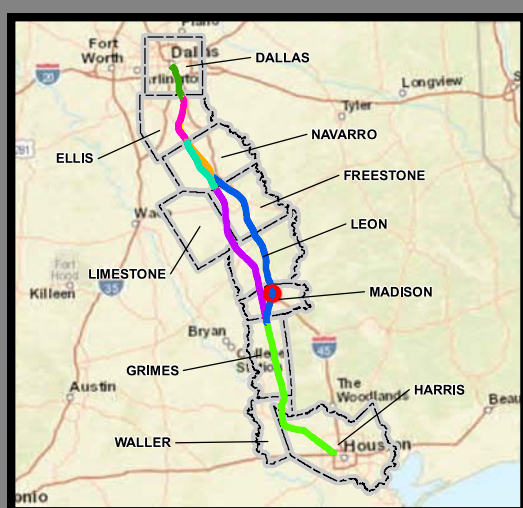
**Property ID** -This is a unique identifier that corresponds with the Property identification number.

\*Systems data includes associated systems and facilities for the HSR, such as ATP, communication systems, SP, SSP and TPSS.

**Data Sources:** Parcel Data - Contract Land Staff - April 26, 2017  
**Aerial Imagery:** USDA NAIP 2014







**Dallas to Houston  
High-Speed Rail Project**  
*Project Footprint*  
Segment 3C  
Sheet 292 of 536

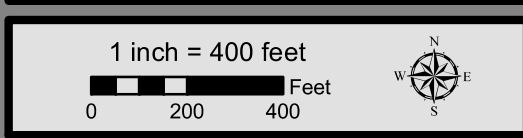
**Legend**

<b>Track Configuration</b>	<b>Limits of Disturbance by Discipline</b>
— Viaduct	Yellow Rail
— Embankment	Grey Highway
— Cut	Pink Train Maintenance Facility
<b>Limits of Disturbance by Segment</b>	Brown Maintenance of Way Facility
Green Segment 1	Cyan Systems*
Pink Segment 2A	Orange Utilities
Yellow Segment 2B	Blue Hydro/Drainage
Cyan Segment 3A	Green Station
Orange Segment 3B	Pink Structures
Blue Segment 3C	Light Pink Temporary Construction
Purple Segment 4	
Light Green Segment 5	
<b>Limits of Disturbance by Impact Type</b>	
Red diagonal lines Permanent	
Green diagonal lines Temporary	
Black Railroad	
Black Property Boundary	
Grey County Boundary	

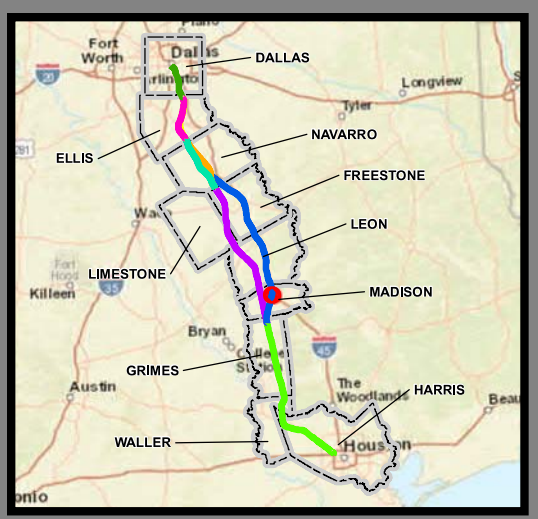
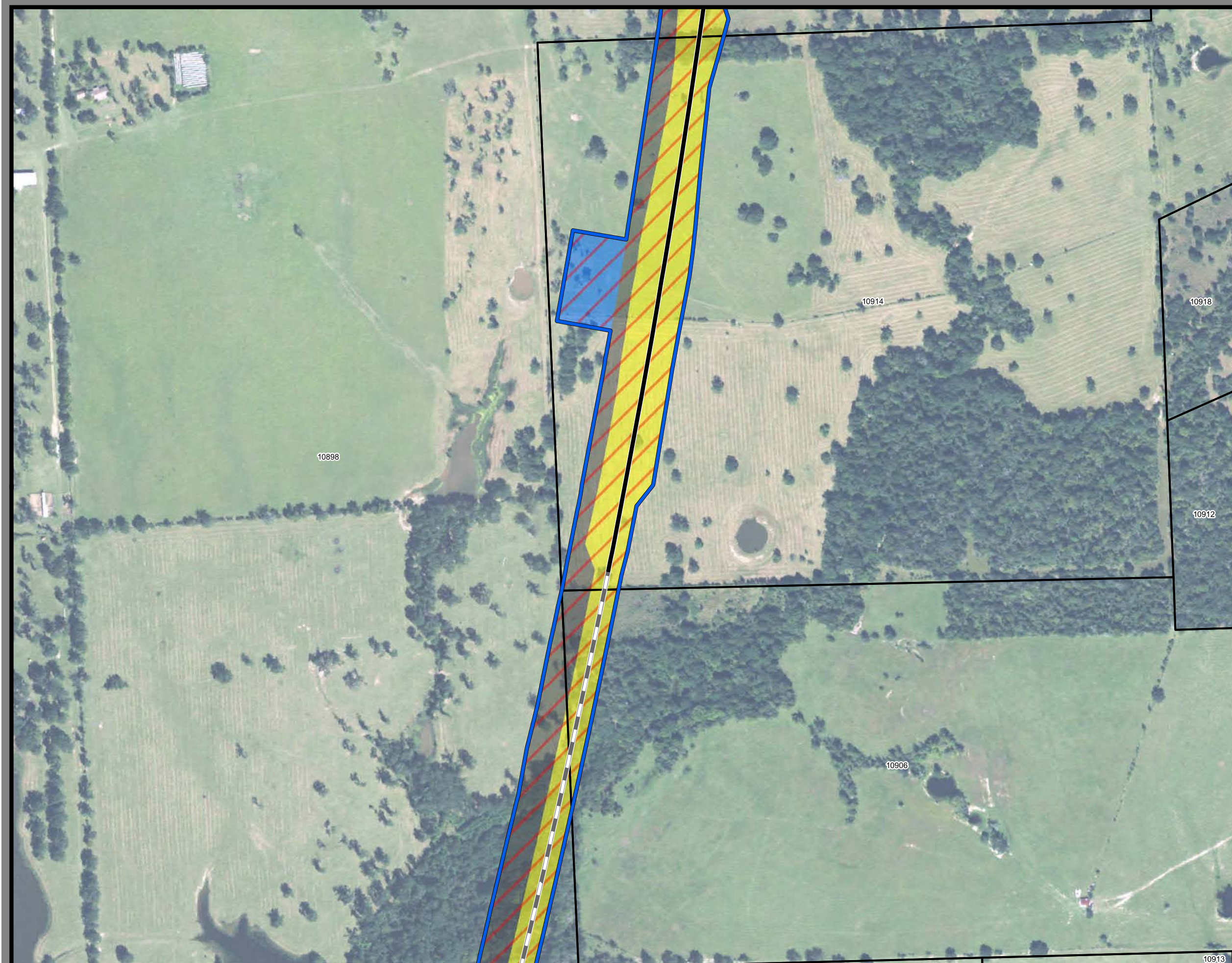
**Property ID** -This is a unique identifier that corresponds with the Property identification number.

\*Systems data includes associated systems and facilities for the HSR, such as ATP, communication systems, SP, SSP and TPSS.

**Data Sources:** Parcel Data - Contract Land Staff - April 26, 2017  
**Aerial Imagery:** USDA NAIP 2014







**Dallas to Houston  
High-Speed Rail Project**  
*Project Footprint*  
Segment 3C  
Sheet 293 of 536

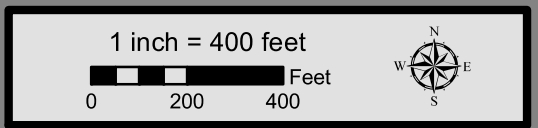
**Legend**

<b>Track Configuration</b>	<b>Limits of Disturbance by Discipline</b>
— Viaduct	Yellow Rail
— Embankment	Grey Highway
— Cut	Pink Train Maintenance Facility
<b>Limits of Disturbance by Segment</b>	Brown Maintenance of Way Facility
Green Segment 1	Cyan Systems*
Pink Segment 2A	Orange Utilities
Yellow Segment 2B	Blue Hydro/Drainage
Cyan Segment 3A	Green Station
Orange Segment 3B	Pink Structures
Blue Segment 3C	Light Pink Temporary Construction
Purple Segment 4	
Light Green Segment 5	
<b>Limits of Disturbance by Impact Type</b>	
Red Diagonal Permanent	
Green Diagonal Temporary	
Black Railroad	
Thin Black Property Boundary	
Thick Black County Boundary	

**Property ID** -This is a unique identifier that corresponds with the Property identification number.

\*Systems data includes associated systems and facilities for the HSR, such as ATP, communication systems, SP, SSP and TPSS.

**Data Sources:** Parcel Data - Contract Land Staff - April 26, 2017  
**Aerial Imagery:** USDA NAIP 2014







**Dallas to Houston  
High-Speed Rail Project**  
Project Footprint  
Segment 3C  
Sheet 294 of 536

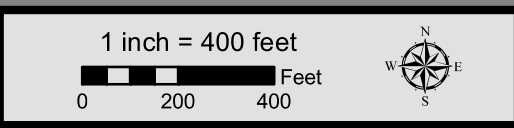
**Legend**

<b>Track Configuration</b>	<b>Limits of Disturbance by Discipline</b>
— Viaduct	Yellow Rail
— Embankment	Grey Highway
— Cut	Pink Train Maintenance Facility
<b>Limits of Disturbance by Segment</b>	Brown Maintenance of Way Facility
Green Segment 1	Cyan Systems*
Pink Segment 2A	Orange Utilities
Yellow Segment 2B	Blue Hydro/Drainage
Cyan Segment 3A	Green Station
Orange Segment 3B	Pink Structures
Blue Segment 3C	Light Pink Temporary Construction
Purple Segment 4	
Light Green Segment 5	
<b>Limits of Disturbance by Impact Type</b>	
Red diagonal lines Permanent	
Green diagonal lines Temporary	
Black line with cross Railroad	
Black line Property Boundary	
Grey line County Boundary	

**Property ID** -This is a unique identifier that corresponds with the Property identification number.

\*Systems data includes associated systems and facilities for the HSR, such as ATP, communication systems, SP, SSP and TPSS.

**Data Sources:** Parcel Data - Contract Land Staff - April 26, 2017  
**Aerial Imagery:** USDA NAIP 2014







**Dallas to Houston  
High-Speed Rail Project**  
Project Footprint  
Segment 3C  
Sheet 295 of 536

**Legend**

<b>Track Configuration</b>	<b>Limits of Disturbance by Discipline</b>
— Viaduct	Yellow Rail
— Embankment	Grey Highway
— Cut	Pink Train Maintenance Facility
<b>Limits of Disturbance by Segment</b>	Brown Maintenance of Way Facility
Green Segment 1	Cyan Systems*
Pink Segment 2A	Orange Utilities
Yellow Segment 2B	Blue Hydro/Drainage
Cyan Segment 3A	Green Station
Orange Segment 3B	Pink Structures
Blue Segment 3C	Light Pink Temporary Construction
Purple Segment 4	
Light Green Segment 5	
<b>Limits of Disturbance by Impact Type</b>	
Red hatched Permanent	
Green hatched Temporary	
Black Railroad	
Black Property Boundary	
Grey County Boundary	

**Property ID** -This is a unique identifier that corresponds with the Property identification number.

\*Systems data includes associated systems and facilities for the HSR, such as ATP, communication systems, SP, SSP and TPSS.

**Data Sources:** Parcel Data - Contract Land Staff - April 26, 2017  
**Aerial Imagery:** USDA NAIP 2014







**Dallas to Houston  
High-Speed Rail Project**  
*Project Footprint*  
Segment 3C  
Sheet 296 of 536

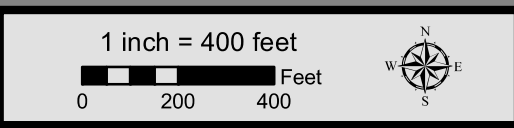
**Legend**

<b>Track Configuration</b>	<b>Limits of Disturbance by Discipline</b>
— Viaduct	Yellow Rail
— Embankment	Grey Highway
— Cut	Pink Train Maintenance Facility
<b>Limits of Disturbance by Segment</b>	Brown Maintenance of Way Facility
Green Segment 1	Cyan Systems*
Pink Segment 2A	Orange Utilities
Yellow Segment 2B	Blue Hydro/Drainage
Cyan Segment 3A	Green Station
Orange Segment 3B	Pink Structures
Blue Segment 3C	Light Pink Temporary Construction
Purple Segment 4	
Light Green Segment 5	
<b>Limits of Disturbance by Impact Type</b>	
Red hatched Permanent	
Green hatched Temporary	
Black Railroad	
Black Property Boundary	
Grey County Boundary	

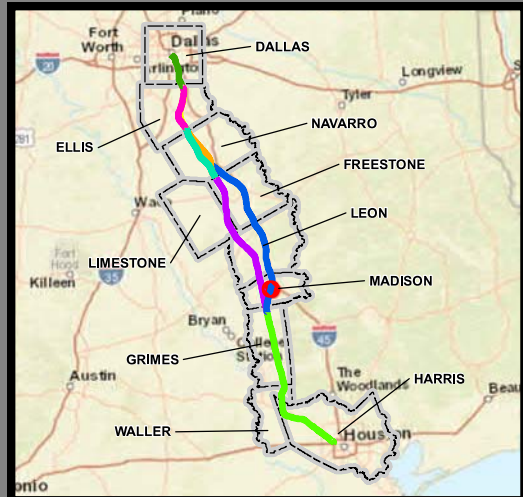
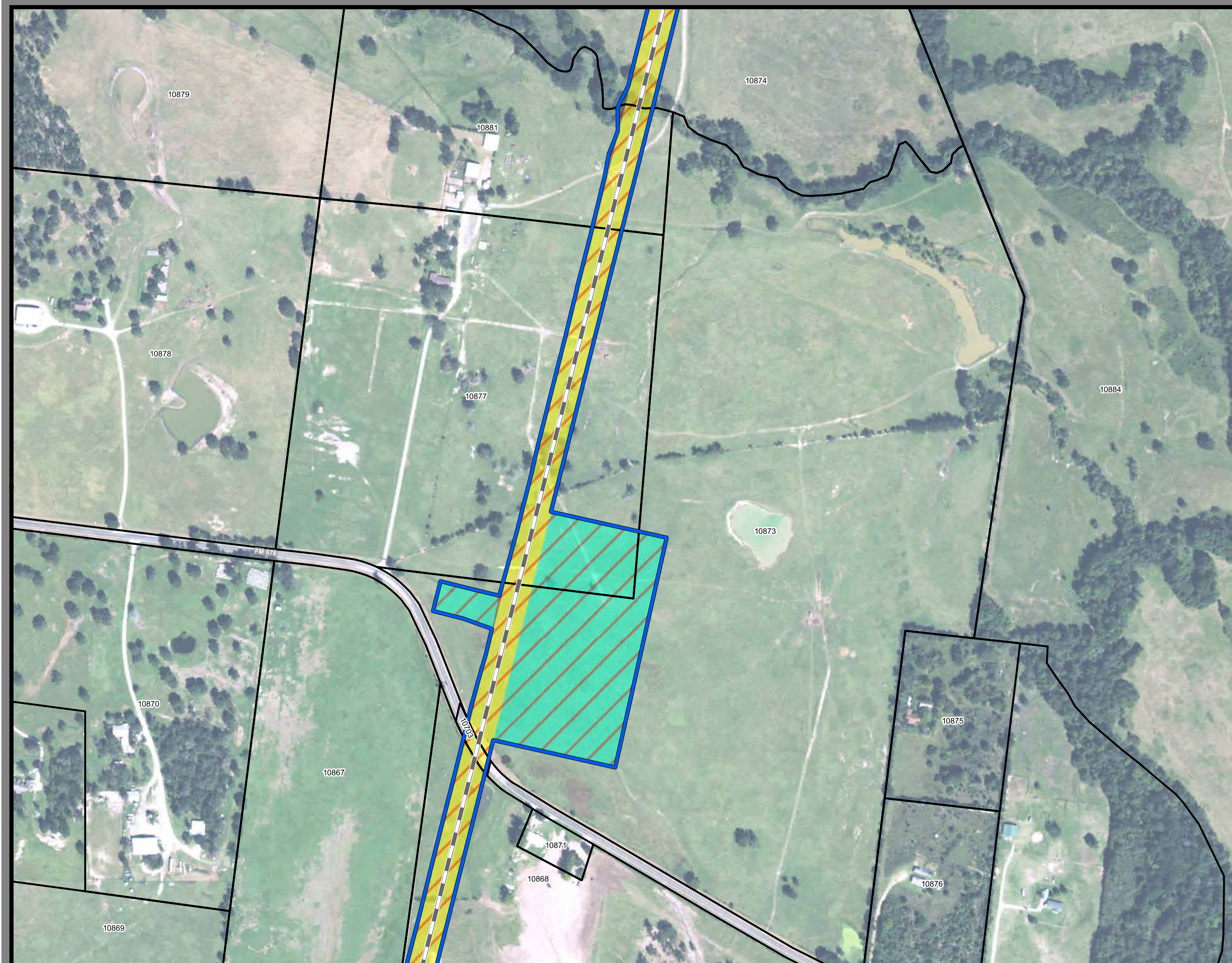
**Property ID** -This is a unique identifier that corresponds with the Property identification number.

\*Systems data includes associated systems and facilities for the HSR, such as ATP, communication systems, SP, SSP and TPSS.

**Data Sources:** Parcel Data - Contract Land Staff - April 26, 2017  
**Aerial Imagery:** USDA NAIP 2014







**Dallas to Houston  
High-Speed Rail Project**  
*Project Footprint*  
Segment 3C  
Sheet 297 of 536

**Legend**

<b>Track Configuration</b>	<b>Limits of Disturbance by Discipline</b>
— Viaduct	Yellow Rail
— Embankment	Grey Highway
— Cut	Pink Train Maintenance Facility
<b>Limits of Disturbance by Segment</b>	Brown Maintenance of Way Facility
Green Segment 1	Cyan Systems*
Pink Segment 2A	Orange Utilities
Yellow Segment 2B	Blue Hydro/Drainage
Cyan Segment 3A	Green Station
Orange Segment 3B	Pink Structures
Blue Segment 3C	Light Pink Temporary Construction
Purple Segment 4	
Light Green Segment 5	
<b>Limits of Disturbance by Impact Type</b>	
Diagonal Brown Lines Permanent	
Diagonal Green Lines Temporary	
Black Railroad	
Black Property Boundary	
Grey County Boundary	

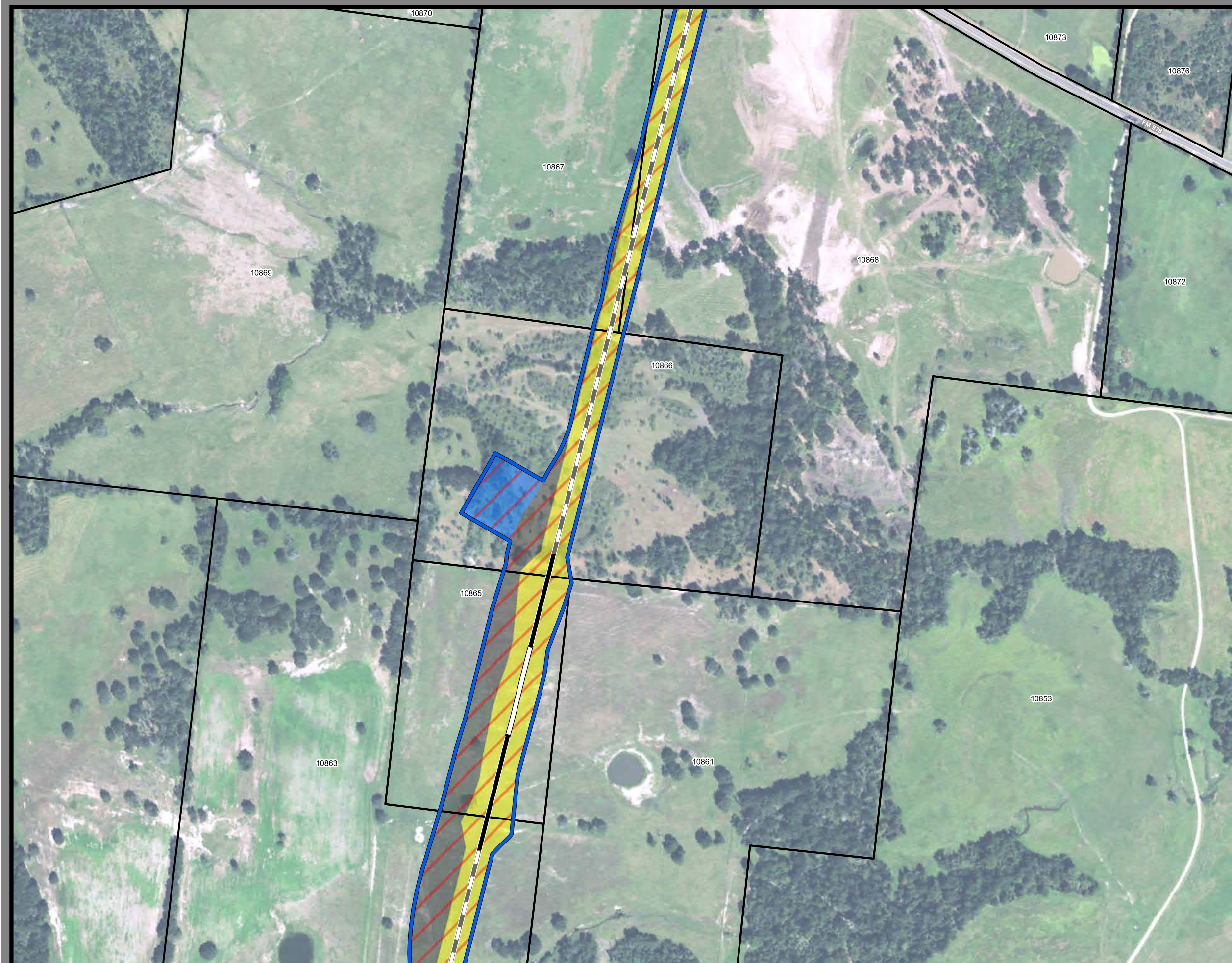
**Property ID** -This is a unique identifier that corresponds with the Property identification number.

\*Systems data includes associated systems and facilities for the HSR, such as ATP, communication systems, SP, SSP and TPSS.

**Data Sources:** Parcel Data - Contract Land Staff - April 26, 2017  
**Aerial Imagery:** USDA NAIP 2014







**Dallas to Houston  
High-Speed Rail Project**  
*Project Footprint*  
Segment 3C  
Sheet 298 of 536

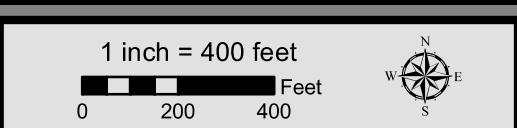
**Legend**

<b>Track Configuration</b>	<b>Limits of Disturbance by Discipline</b>
— Viaduct	Yellow Rail
— Embankment	Grey Highway
— Cut	Purple Train Maintenance Facility
<b>Limits of Disturbance by Segment</b>	Brown Maintenance of Way Facility
Green Segment 1	Cyan Systems*
Pink Segment 2A	Orange Utilities
Yellow Segment 2B	Blue Hydro/Drainage
Cyan Segment 3A	Green Station
Orange Segment 3B	Pink Structures
Blue Segment 3C	Light Pink Temporary Construction
Purple Segment 4	
Light Green Segment 5	
<b>Limits of Disturbance by Impact Type</b>	
Red Diagonal Lines Permanent	
Green Diagonal Lines Temporary	
Black Railroad	
Black Property Boundary	
Grey County Boundary	

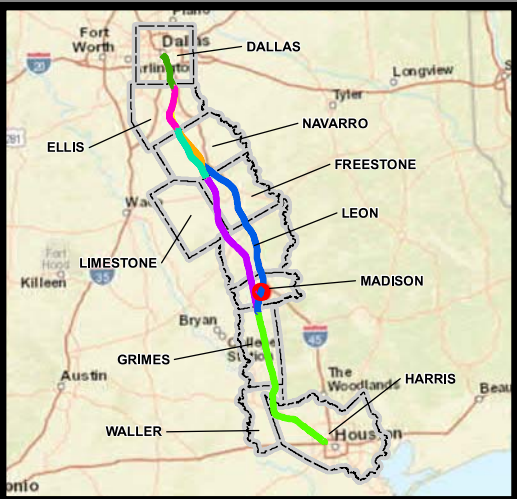
**Property ID** -This is a unique identifier that corresponds with the Property identification number.

\*Systems data includes associated systems and facilities for the HSR, such as ATP, communication systems, SP, SSP and TPSS.

**Data Sources:** Parcel Data - Contract Land Staff - April 26, 2017  
**Aerial Imagery:** USDA NAIP 2014







**Dallas to Houston  
High-Speed Rail Project**  
*Project Footprint*  
Segment 3C  
Sheet 299 of 536

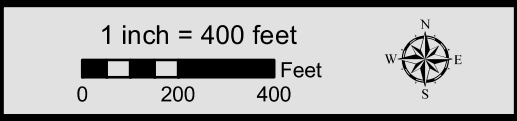
**Legend**

<b>Track Configuration</b>	<b>Limits of Disturbance by Discipline</b>
— Viaduct	Yellow Rail
— Embankment	Grey Highway
— Cut	Pink Train Maintenance Facility
<b>Limits of Disturbance by Segment</b>	Brown Maintenance of Way Facility
Green Segment 1	Cyan Systems*
Pink Segment 2A	Orange Utilities
Yellow Segment 2B	Blue Hydro/Drainage
Cyan Segment 3A	Green Station
Orange Segment 3B	Pink Structures
Blue Segment 3C	Light Pink Temporary Construction
Purple Segment 4	
Light Green Segment 5	
<b>Limits of Disturbance by Impact Type</b>	
Red hatched Permanent	
Green hatched Temporary	
Black Railroad	
Black Property Boundary	
Grey County Boundary	

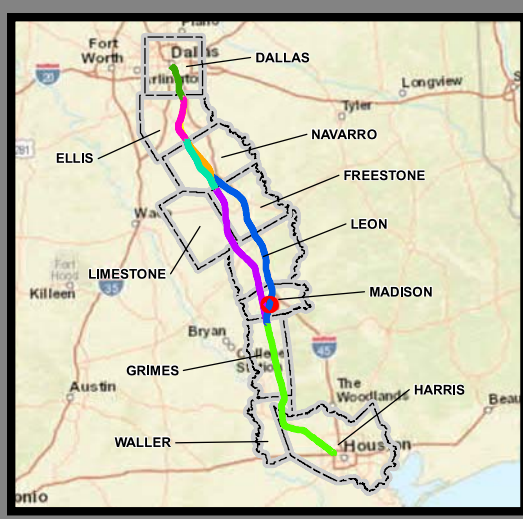
**Property ID** -This is a unique identifier that corresponds with the Property identification number.

\*Systems data includes associated systems and facilities for the HSR, such as ATP, communication systems, SP, SSP and TPSS.

**Data Sources:** Parcel Data - Contract Land Staff - April 26, 2017  
**Aerial Imagery:** USDA NAIP 2014







**Dallas to Houston  
High-Speed Rail Project**  
*Project Footprint*  
Segment 3C  
Sheet 300 of 536

**Legend**

**Track Configuration**

- Viaduct
- Embankment
- Cut

**Limits of Disturbance by Segment**

- Segment 1
- Segment 2A
- Segment 2B
- Segment 3A
- Segment 3B
- Segment 3C
- Segment 4
- Segment 5

**Limits of Disturbance by Discipline**

- Rail
- Highway
- Train Maintenance Facility
- Maintenance of Way Facility
- Systems\*
- Utilities
- Hydro/Drainage
- Station
- Structures
- Temporary Construction

**Limits of Disturbance by Impact Type**

- Permanent
- Temporary
- Railroad
- Property Boundary
- County Boundary

**Property ID** -This is a unique identifier that corresponds with the Property identification number.

\*Systems data includes associated systems and facilities for the HSR, such as ATP, communication systems, SP, SSP and TPSS.

**Data Sources:** Parcel Data - Contract Land Staff - April 26, 2017  
**Aerial Imagery:** USDA NAIP 2014







**Dallas to Houston  
High-Speed Rail Project**  
*Project Footprint*  
Segment 3C  
Sheet 301 of 536

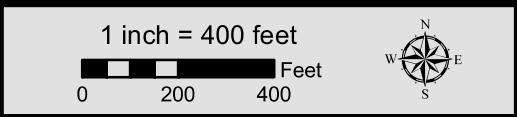
**Legend**

<b>Track Configuration</b>	<b>Limits of Disturbance by Discipline</b>
— Viaduct	Yellow Rail
— Embankment	Grey Highway
— Cut	Pink Train Maintenance Facility
<b>Limits of Disturbance by Segment</b>	Brown Maintenance of Way Facility
Green Segment 1	Cyan Systems*
Pink Segment 2A	Orange Utilities
Yellow Segment 2B	Blue Hydro/Drainage
Cyan Segment 3A	Green Station
Orange Segment 3B	Pink Structures
Blue Segment 3C	Light Pink Temporary Construction
Purple Segment 4	
Light Green Segment 5	
<b>Limits of Disturbance by Impact Type</b>	
Red/White Diagonal Permanent	
Green/White Diagonal Temporary	
Black Railroad	
Black Property Boundary	
Grey County Boundary	

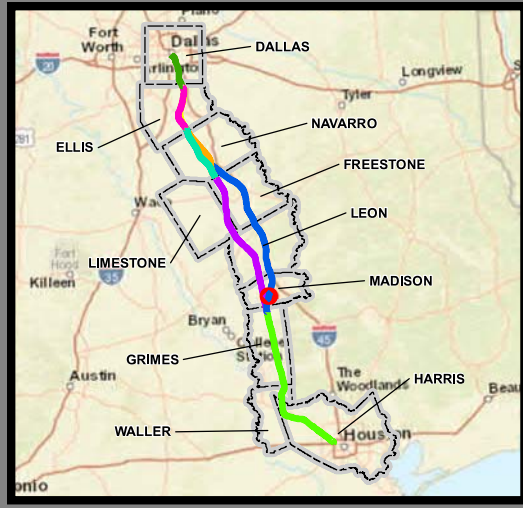
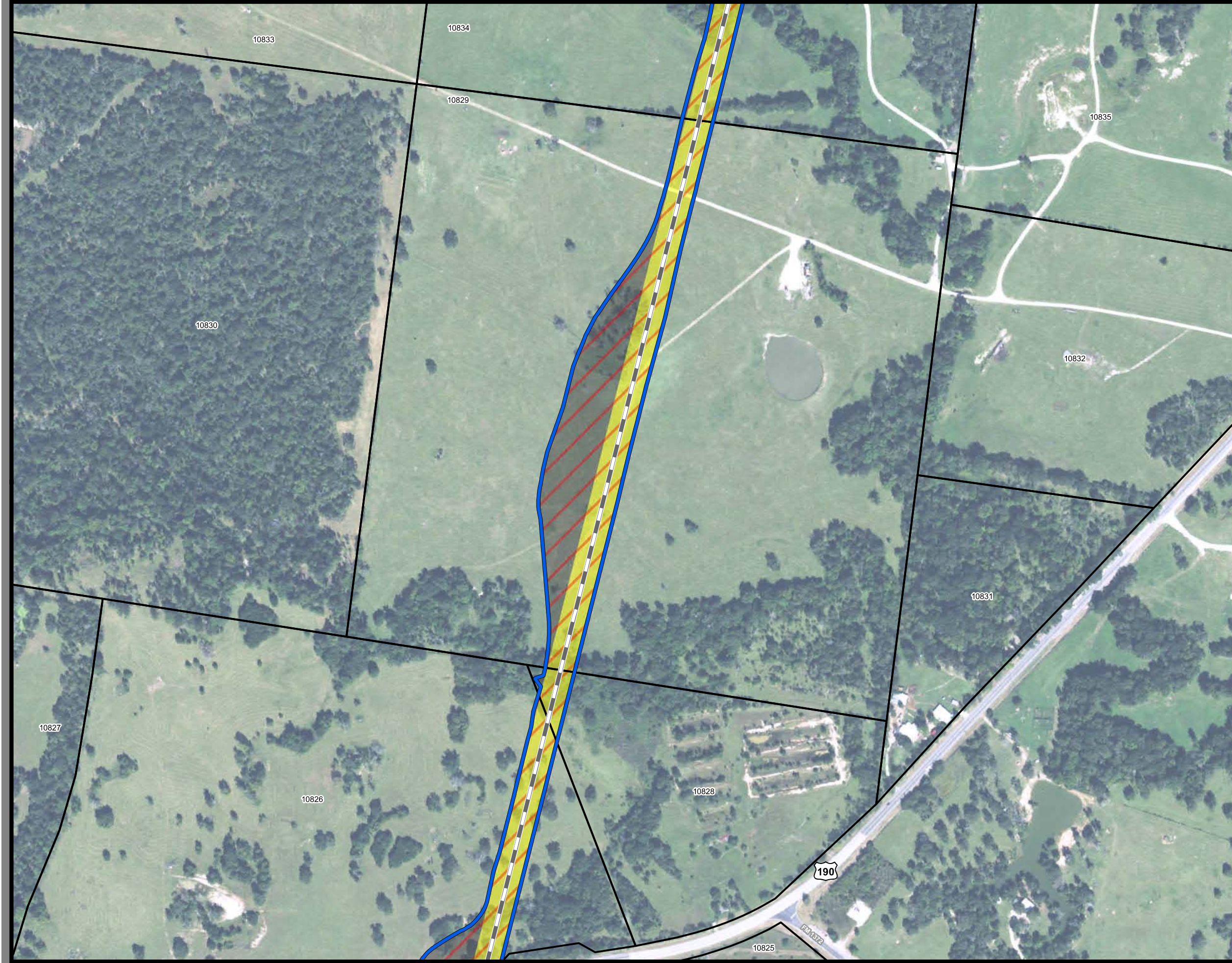
**Property ID** -This is a unique identifier that corresponds with the Property identification number.

\*Systems data includes associated systems and facilities for the HSR, such as ATP, communication systems, SP, SSP and TPSS.

**Data Sources:** Parcel Data - Contract Land Staff - April 26, 2017  
**Aerial Imagery:** USDA NAIP 2014







**Dallas to Houston  
High-Speed Rail Project**  
*Project Footprint*  
Segment 3C  
Sheet 302 of 536

**Legend**

<b>Track Configuration</b>	<b>Limits of Disturbance by Discipline</b>
— Viaduct	Yellow Rail
— Embankment	Grey Highway
— Cut	Pink Train Maintenance Facility
<b>Limits of Disturbance by Segment</b>	Brown Maintenance of Way Facility
Green Segment 1	Cyan Systems*
Pink Segment 2A	Orange Utilities
Yellow Segment 2B	Blue Hydro/Drainage
Cyan Segment 3A	Green Station
Orange Segment 3B	Pink Structures
Blue Segment 3C	Light Pink Temporary Construction
Purple Segment 4	
Light Green Segment 5	
<b>Limits of Disturbance by Impact Type</b>	
Red/White Diagonal Permanent	
Green/White Diagonal Temporary	
Black Railroad	
Black Property Boundary	
Grey County Boundary	

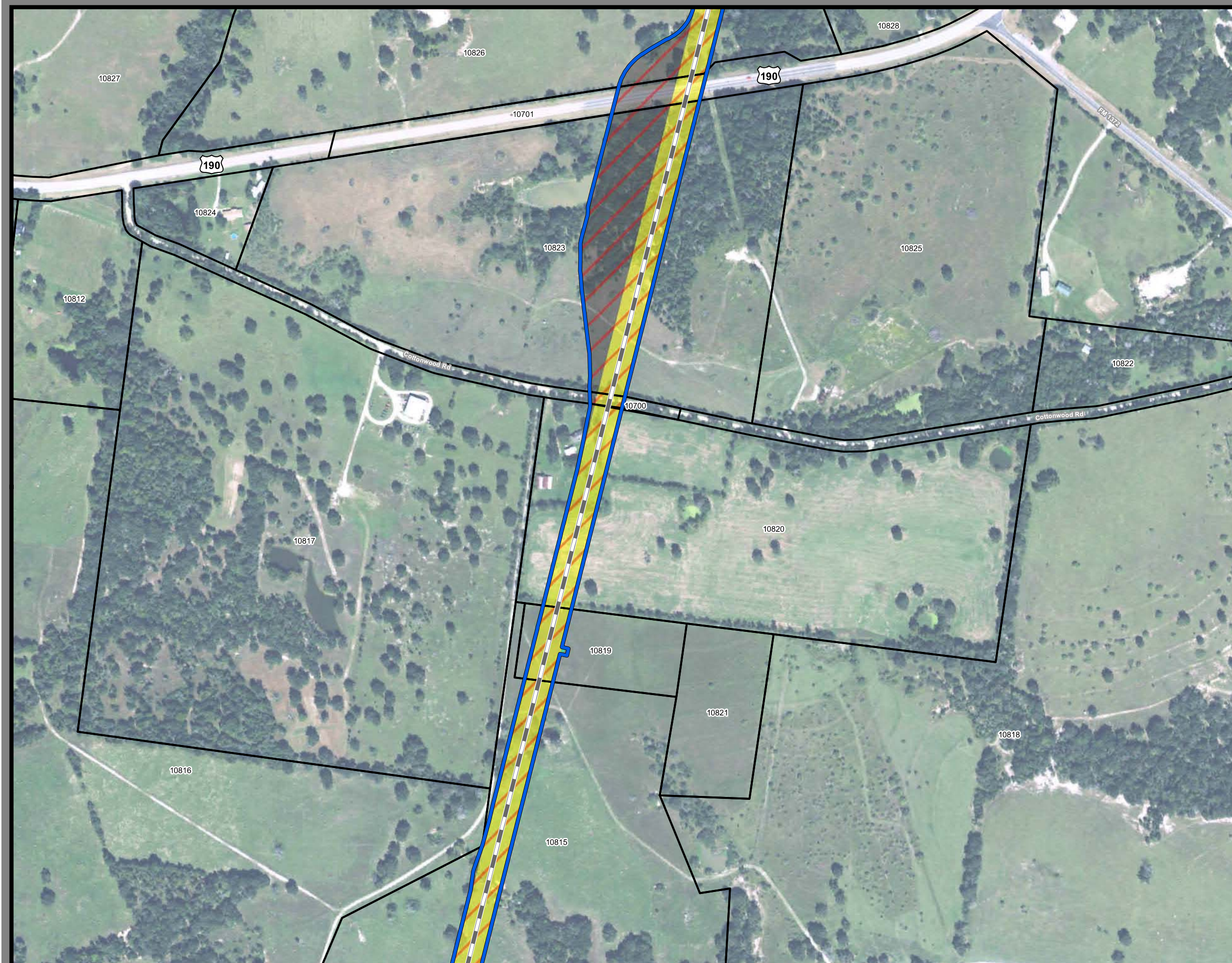
**Property ID** -This is a unique identifier that corresponds with the Property identification number.

\*Systems data includes associated systems and facilities for the HSR, such as ATP, communication systems, SP, SSP and TPSS.

**Data Sources:** Parcel Data - Contract Land Staff - April 26, 2017  
**Aerial Imagery:** USDA NAIP 2014







**Dallas to Houston  
High-Speed Rail Project**  
*Project Footprint*  
Segment 3C  
Sheet 303 of 536

**Legend**

<b>Track Configuration</b>	<b>Limits of Disturbance by Discipline</b>
— Viaduct	Yellow Rail
— Embankment	Grey Highway
— Cut	Pink Train Maintenance Facility
<b>Limits of Disturbance by Segment</b>	Brown Maintenance of Way Facility
Green Segment 1	Cyan Systems*
Pink Segment 2A	Orange Utilities
Yellow Segment 2B	Blue Hydro/Drainage
Cyan Segment 3A	Green Station
Orange Segment 3B	Purple Structures
Blue Segment 3C	Light Pink Temporary Construction
Purple Segment 4	
Light Green Segment 5	
<b>Limits of Disturbance by Impact Type</b>	
Red hatched Permanent	
Green hatched Temporary	
Black Railroad	
Black Property Boundary	
Dashed County Boundary	

**Property ID** -This is a unique identifier that corresponds with the Property identification number.

\*Systems data includes associated systems and facilities for the HSR, such as ATP, communication systems, SP, SSP and TPSS.

**Data Sources:** Parcel Data - Contract Land Staff - April 26, 2017  
**Aerial Imagery:** USDA NAIP 2014







**Dallas to Houston  
High-Speed Rail Project**  
*Project Footprint*  
Segment 3C  
Sheet 304 of 536

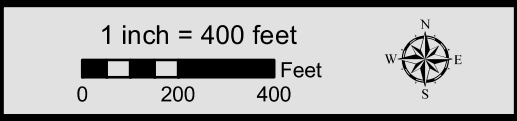
**Legend**

<b>Track Configuration</b>	<b>Limits of Disturbance by Discipline</b>
— Viaduct	Yellow Rail
— Embankment	Grey Highway
— Cut	Pink Train Maintenance Facility
<b>Limits of Disturbance by Segment</b>	Brown Maintenance of Way Facility
Green Segment 1	Cyan Systems*
Pink Segment 2A	Orange Utilities
Yellow Segment 2B	Blue Hydro/Drainage
Cyan Segment 3A	Green Station
Orange Segment 3B	Pink Structures
Blue Segment 3C	Light Pink Temporary Construction
Purple Segment 4	
Light Green Segment 5	
<b>Limits of Disturbance by Impact Type</b>	
Red/White Diagonal Permanent	
Green/White Diagonal Temporary	
Black Railroad	
Black Property Boundary	
Grey County Boundary	

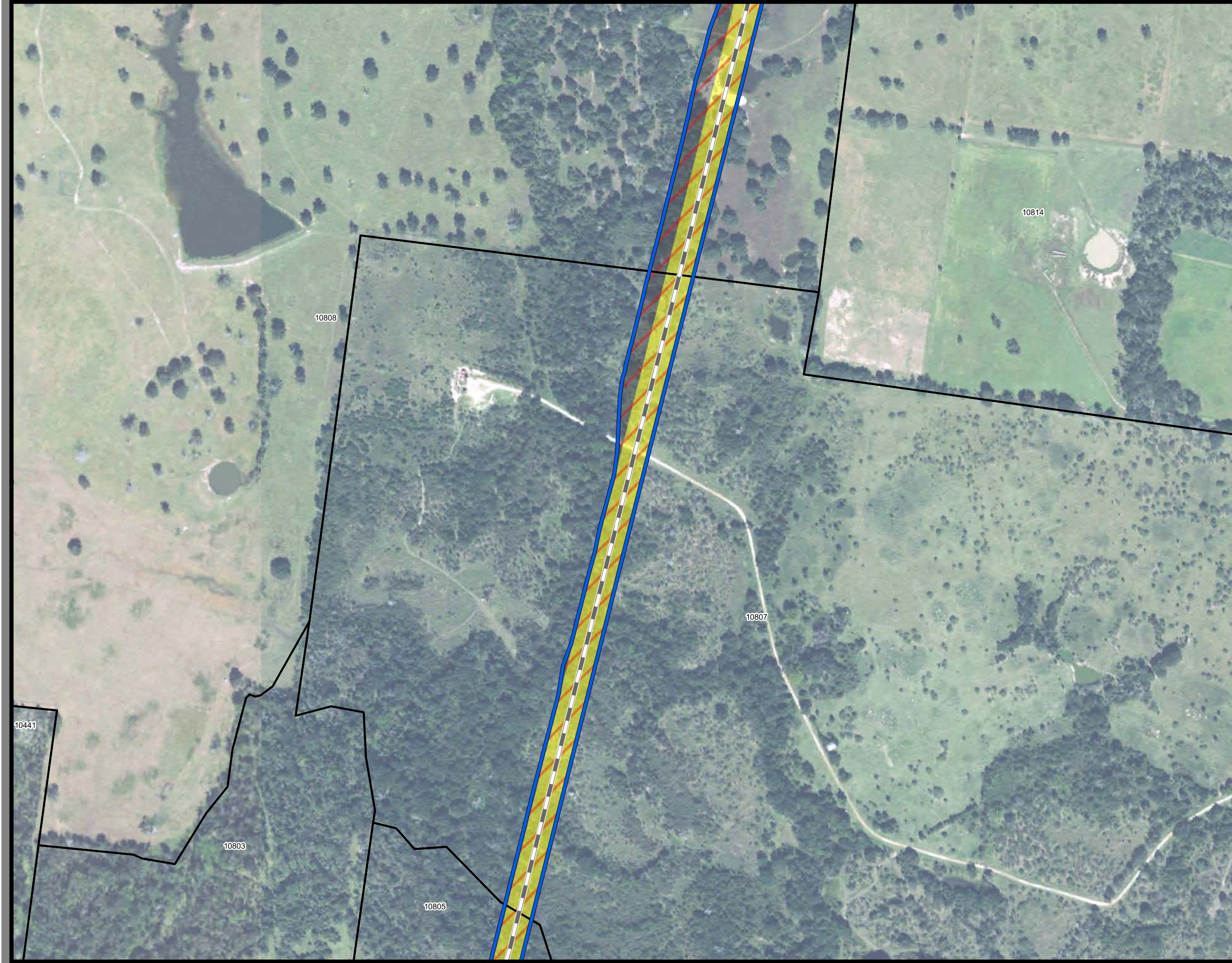
**Property ID** -This is a unique identifier that corresponds with the Property identification number.

\*Systems data includes associated systems and facilities for the HSR, such as ATP, communication systems, SP, SSP and TPSS.

**Data Sources:** Parcel Data - Contract Land Staff - April 26, 2017  
**Aerial Imagery:** USDA NAIP 2014







**Dallas to Houston  
High-Speed Rail Project**  
*Project Footprint*  
Segment 3C  
Sheet 305 of 536

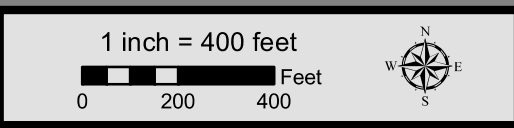
**Legend**

<b>Track Configuration</b>	<b>Limits of Disturbance by Discipline</b>
— Viaduct	Yellow Rail
— Embankment	Grey Highway
— Cut	Pink Train Maintenance Facility
<b>Limits of Disturbance by Segment</b>	Brown Maintenance of Way Facility
Green Segment 1	Cyan Systems*
Pink Segment 2A	Orange Utilities
Yellow Segment 2B	Blue Hydro/Drainage
Cyan Segment 3A	Green Station
Orange Segment 3B	Pink Structures
Blue Segment 3C	Light Pink Temporary Construction
Purple Segment 4	
Light Green Segment 5	
<b>Limits of Disturbance by Impact Type</b>	
Red/White Diagonal Permanent	
Green/White Diagonal Temporary	
Black Railroad	
Black Property Boundary	
Grey County Boundary	

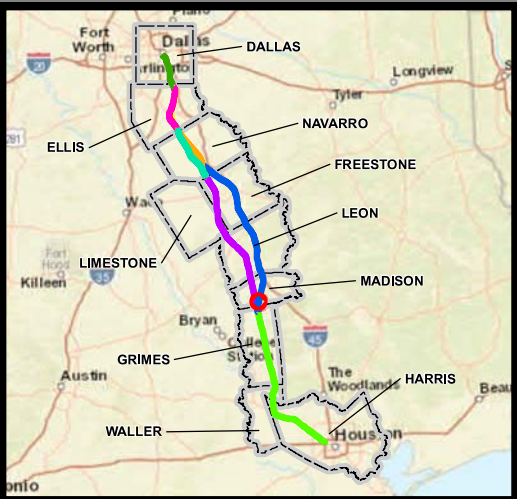
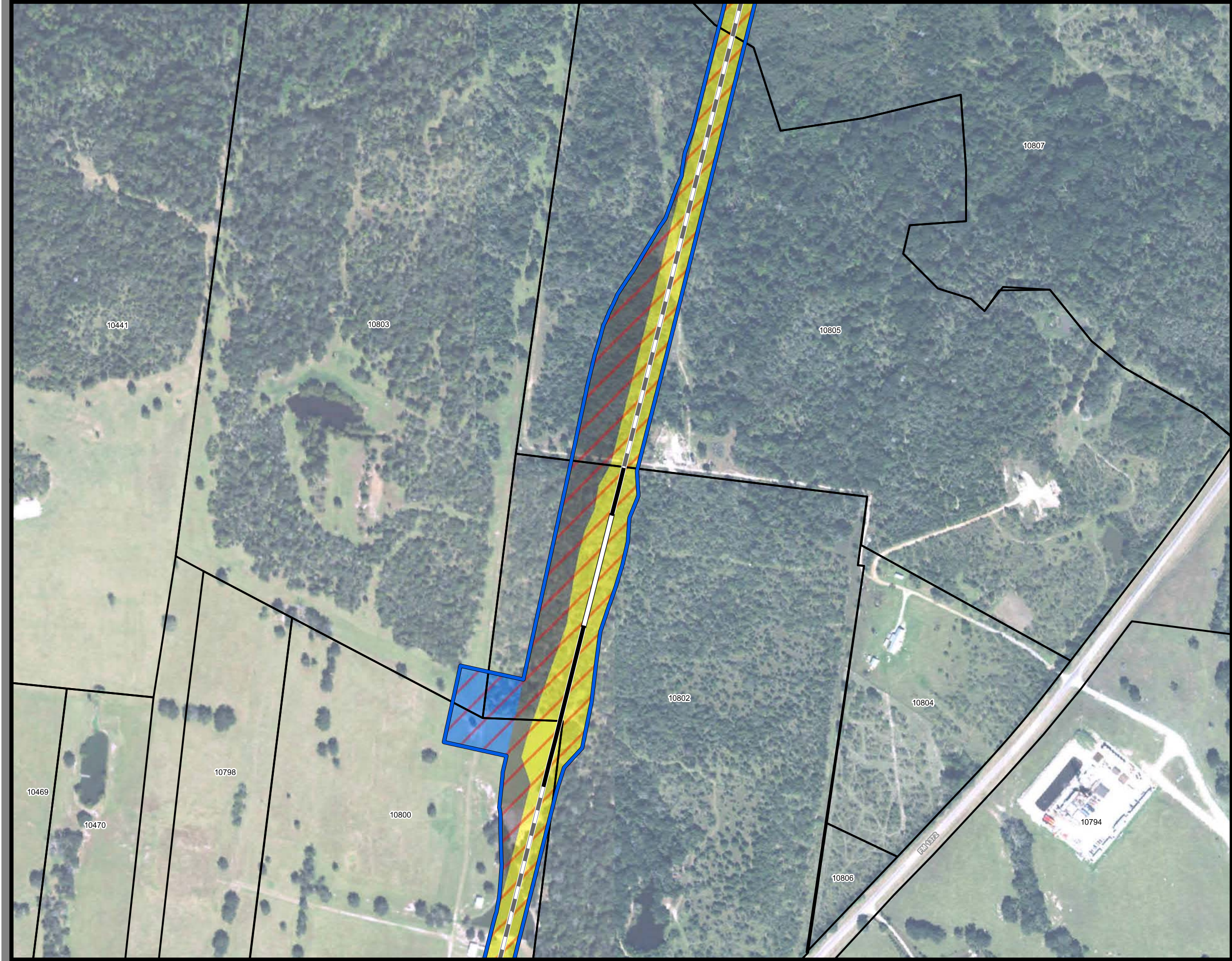
**Property ID** -This is a unique identifier that corresponds with the Property identification number.

\*Systems data includes associated systems and facilities for the HSR, such as ATP, communication systems, SP, SSP and TPSS.

**Data Sources:** Parcel Data - Contract Land Staff - April 26, 2017  
**Aerial Imagery:** USDA NAIP 2014







**Dallas to Houston  
High-Speed Rail Project**  
*Project Footprint*  
Segment 3C  
**Sheet 306 of 536**

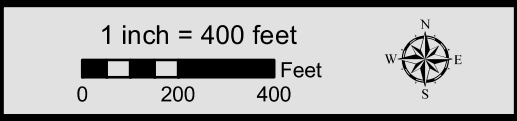
**Legend**

<b>Track Configuration</b>	<b>Limits of Disturbance by Discipline</b>
— Viaduct	Yellow Rail
— Embankment	Grey Highway
— Cut	Pink Train Maintenance Facility
<b>Limits of Disturbance by Segment</b>	Brown Maintenance of Way Facility
Green Segment 1	Cyan Systems*
Pink Segment 2A	Orange Utilities
Yellow Segment 2B	Blue Hydro/Drainage
Cyan Segment 3A	Green Station
Orange Segment 3B	Pink Structures
Blue Segment 3C	Light Pink Temporary Construction
Purple Segment 4	
Light Green Segment 5	
<b>Limits of Disturbance by Impact Type</b>	
Red diagonal lines Permanent	
Green diagonal lines Temporary	
Black line with cross-ticks Railroad	
Thick black line Property Boundary	
Thin grey line County Boundary	

**Property ID** -This is a unique identifier that corresponds with the Property identification number.

\*Systems data includes associated systems and facilities for the HSR, such as ATP, communication systems, SP, SSP and TPSS.

**Data Sources:** Parcel Data - Contract Land Staff - April 26, 2017  
**Aerial Imagery:** USDA NAIP 2014







**Dallas to Houston  
High-Speed Rail Project**  
*Project Footprint*  
Segment 3C  
Sheet 307 of 536

**Legend**

<b>Track Configuration</b>	<b>Limits of Disturbance by Discipline</b>
— Viaduct	Yellow Rail
— Embankment	Grey Highway
— Cut	Pink Train Maintenance Facility
<b>Limits of Disturbance by Segment</b>	Brown Maintenance of Way Facility
Green Segment 1	Cyan Systems*
Pink Segment 2A	Orange Utilities
Yellow Segment 2B	Blue Hydro/Drainage
Cyan Segment 3A	Green Station
Orange Segment 3B	Pink Structures
Blue Segment 3C	Light Pink Temporary Construction
Purple Segment 4	
Light Green Segment 5	
<b>Limits of Disturbance by Impact Type</b>	
Red hatched Permanent	
Green hatched Temporary	
— Railroad	
Black Property Boundary	
Grey County Boundary	

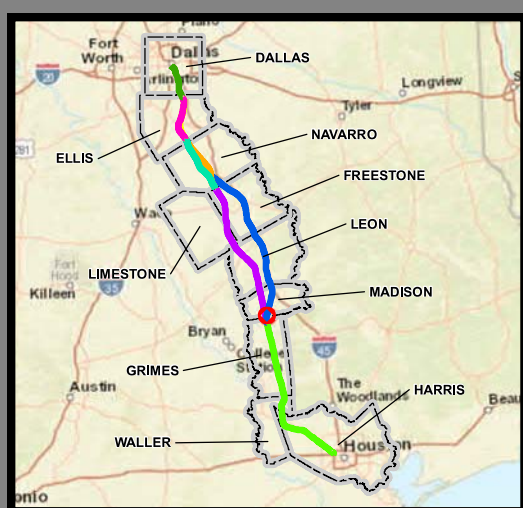
**Property ID** -This is a unique identifier that corresponds with the Property identification number.

\*Systems data includes associated systems and facilities for the HSR, such as ATP, communication systems, SP, SSP and TPSS.

**Data Sources:** Parcel Data - Contract Land Staff - April 26, 2017  
**Aerial Imagery:** USDA NAIP 2014







**Dallas to Houston  
High-Speed Rail Project**  
*Project Footprint*  
Segment 3C  
Sheet 308 of 536

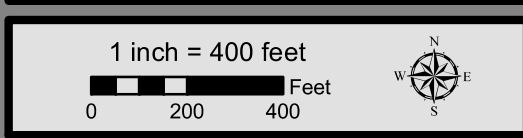
**Legend**

<b>Track Configuration</b>	<b>Limits of Disturbance by Discipline</b>
— Viaduct	Yellow Rail
— Embankment	Grey Highway
— Cut	Pink Train Maintenance Facility
<b>Limits of Disturbance by Segment</b>	Brown Maintenance of Way Facility
Green Segment 1	Cyan Systems*
Pink Segment 2A	Orange Utilities
Yellow Segment 2B	Blue Hydro/Drainage
Cyan Segment 3A	Green Station
Orange Segment 3B	Pink Structures
Blue Segment 3C	Light Pink Temporary Construction
Purple Segment 4	
Light Green Segment 5	
<b>Limits of Disturbance by Impact Type</b>	
Red hatched Permanent	
Green hatched Temporary	
— Railroad	
Black Property Boundary	
Grey County Boundary	

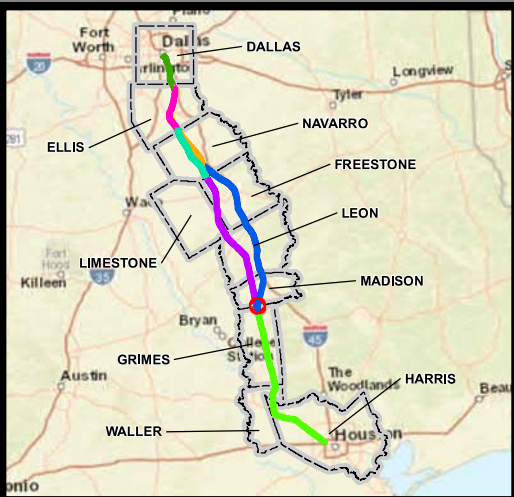
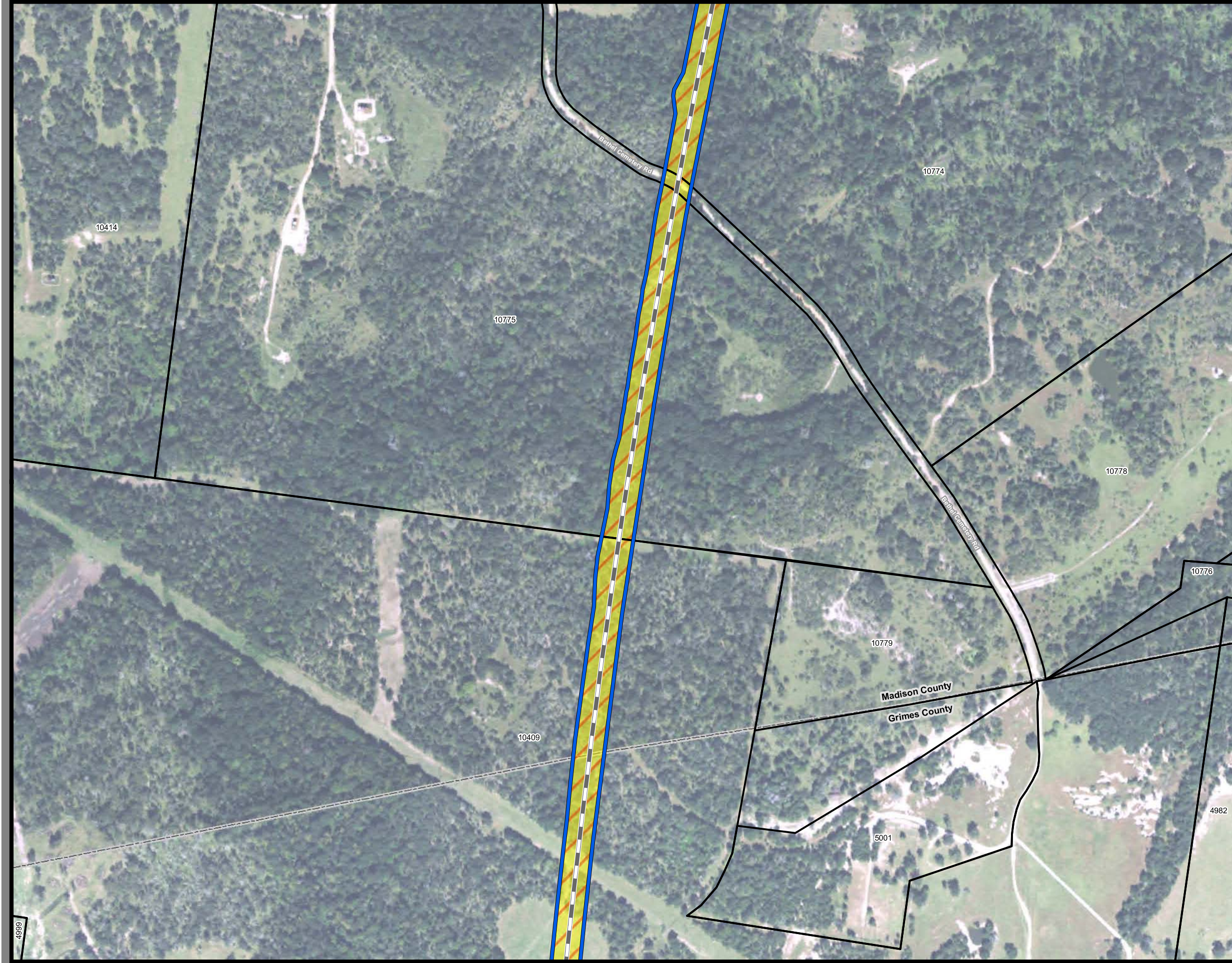
**Property ID** -This is a unique identifier that corresponds with the Property identification number.

\*Systems data includes associated systems and facilities for the HSR, such as ATP, communication systems, SP, SSP and TPSS.

**Data Sources:** Parcel Data - Contract Land Staff - April 26, 2017  
**Aerial Imagery:** USDA NAIP 2014







**Dallas to Houston  
High-Speed Rail Project**  
*Project Footprint*  
Segment 3C  
Sheet 309 of 536

**Legend**

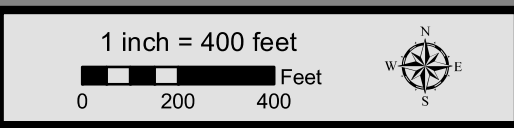
<b>Track Configuration</b>	<b>Limits of Disturbance by Discipline</b>
— Viaduct	Yellow Rail
— Embankment	Grey Highway
— Cut	Pink Train Maintenance Facility
<b>Limits of Disturbance by Segment</b>	Brown Maintenance of Way Facility
Green Segment 1	Cyan Systems*
Pink Segment 2A	Orange Utilities
Yellow Segment 2B	Blue Hydro/Drainage
Cyan Segment 3A	Green Station
Orange Segment 3B	Pink Structures
Blue Segment 3C	Light Pink Temporary Construction
Purple Segment 4	
Light Green Segment 5	
<b>Limits of Disturbance by Impact Type</b>	
Red/White Diagonal Hatching Permanent	
Green/White Diagonal Hatching Temporary	
Black Railroad	
Black Property Boundary	
Grey County Boundary	

\*\*\*This Sheet only depicts Segment 3C; Segment 4 is also located in this same area and can be referenced on Sheet 414.\*\*\*

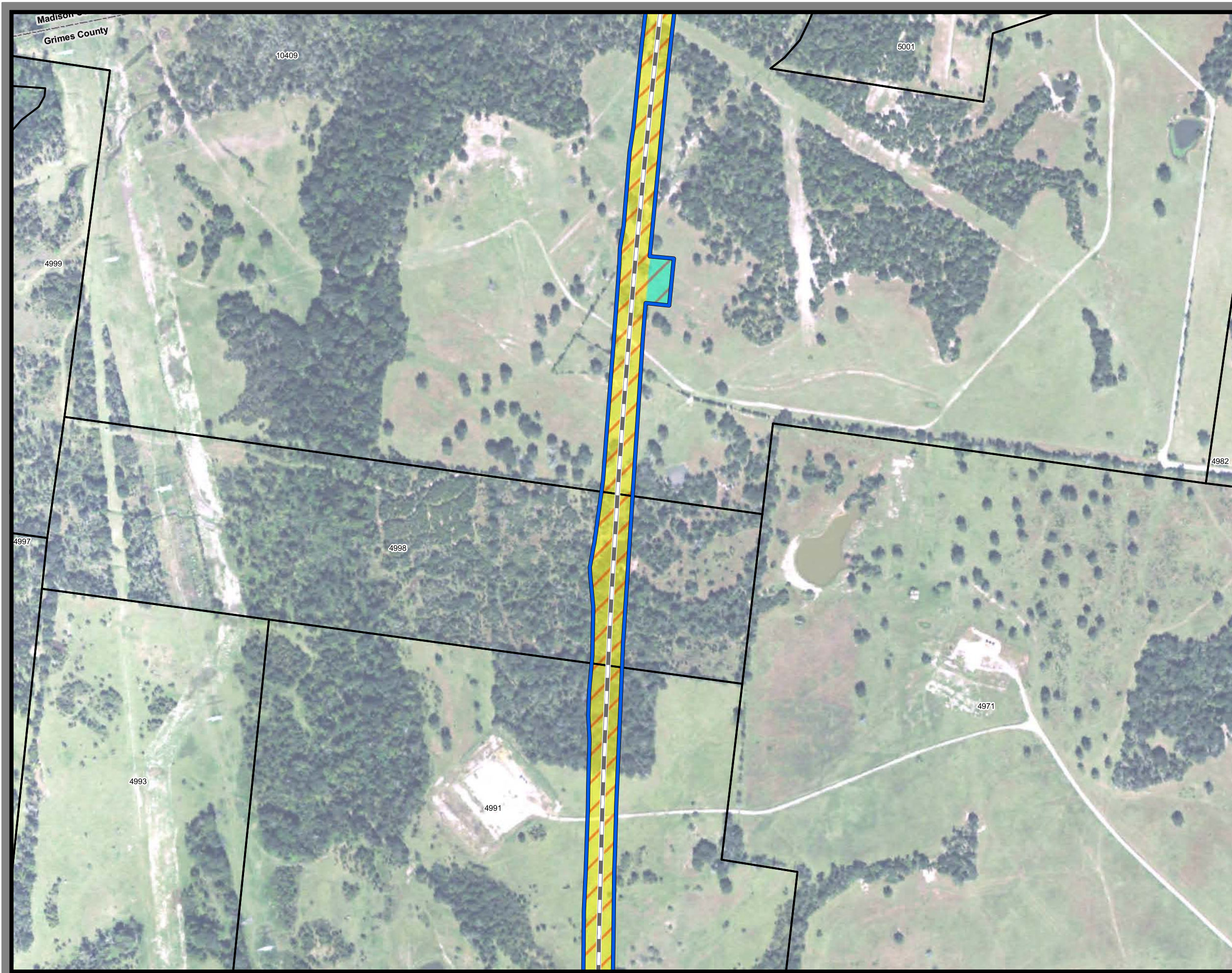
**Property ID** -This is a unique identifier that corresponds with the Property identification number.

\*Systems data includes associated systems and facilities for the HSR, such as ATP, communication systems, SP, SSP and TPSS.

**Data Sources:** Parcel Data - Contract Land Staff - April 26, 2017  
**Aerial Imagery:** USDA NAIP 2014







**Dallas to Houston  
High-Speed Rail Project**  
*Project Footprint*  
Segment 3C  
Sheet 310 of 536

**Legend**

**Track Configuration**

- Viaduct
- Embankment
- Cut

**Limits of Disturbance by Segment**

- Segment 1
- Segment 2A
- Segment 2B
- Segment 3A
- Segment 3B
- Segment 3C
- Segment 4
- Segment 5

**Limits of Disturbance by Discipline**

- Rail
- Highway
- Train Maintenance Facility
- Maintenance of Way Facility
- Systems\*
- Utilities
- Hydro/Drainage
- Station
- Structures
- Temporary Construction

**Limits of Disturbance by Impact Type**

- Permanent
- Temporary

**Other Symbols**

- Railroad
- Property Boundary
- County Boundary

\*\*\*This Sheet only depicts Segment 3C; Segment 4 is also located in this same area and can be referenced on Sheet 415.\*\*\*

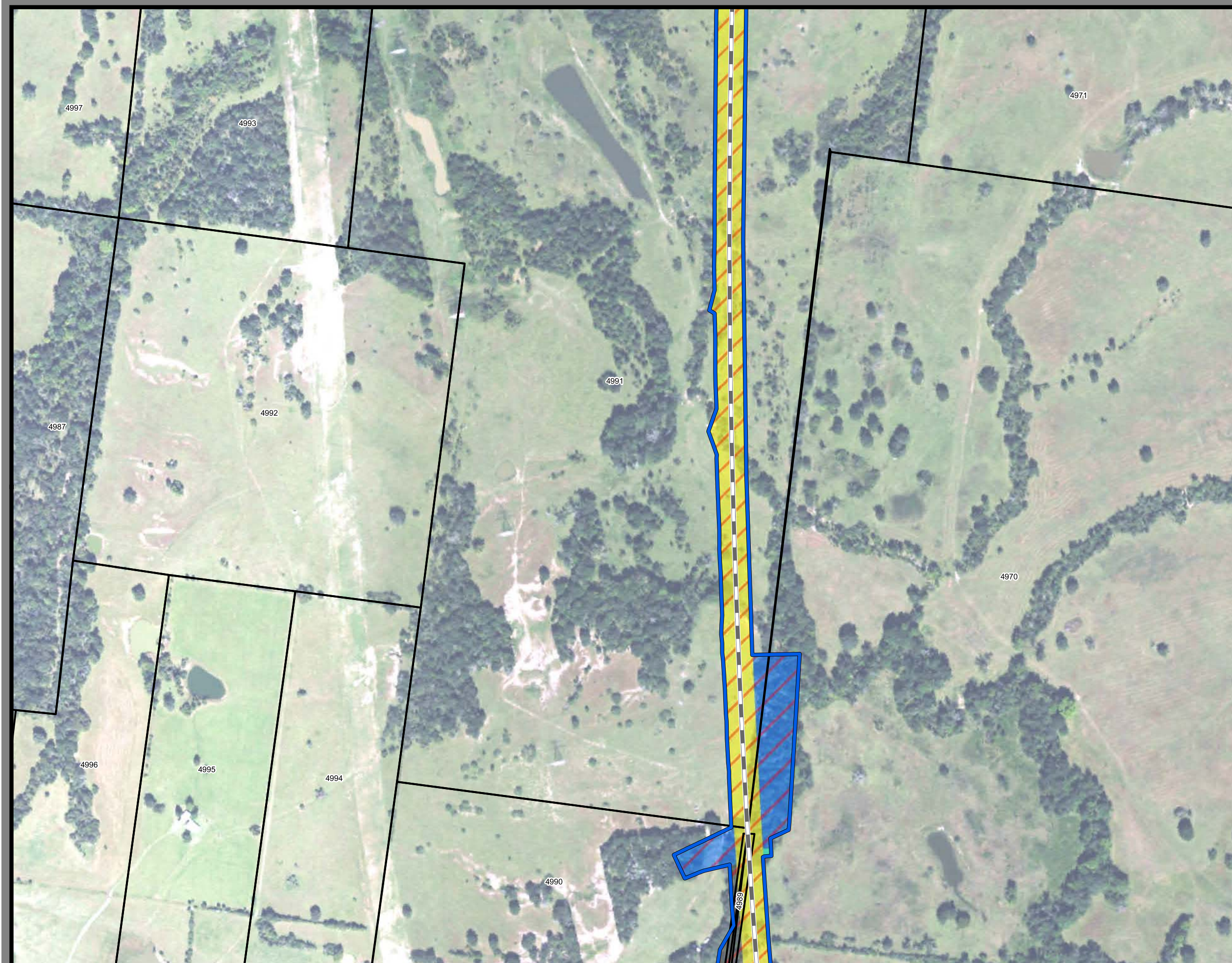
**Property ID** -This is a unique identifier that corresponds with the Property identification number.

\*Systems data includes associated systems and facilities for the HSR, such as ATP, communication systems, SP, SSP and TPSS.

**Data Sources:** Parcel Data - Contract Land Staff - April 26, 2017  
**Aerial Imagery:** USDA NAIP 2014







**Dallas to Houston  
High-Speed Rail Project**  
*Project Footprint*  
Segment 3C  
Sheet 311 of 536

**Legend**

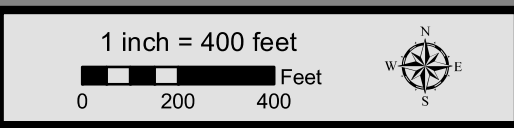
<b>Track Configuration</b>	<b>Limits of Disturbance by Discipline</b>
— Viaduct	Yellow Rail
— Embankment	Grey Highway
— Cut	Pink Train Maintenance Facility
<b>Limits of Disturbance by Segment</b>	Brown Maintenance of Way Facility
Green Segment 1	Cyan Systems*
Pink Segment 2A	Orange Utilities
Yellow Segment 2B	Blue Hydro/Drainage
Cyan Segment 3A	Green Station
Orange Segment 3B	Pink Structures
Blue Segment 3C	Light Pink Temporary Construction
Purple Segment 4	
Light Green Segment 5	
<b>Limits of Disturbance by Impact Type</b>	
Red hatched Permanent	
Green hatched Temporary	
Black Railroad	
Black Property Boundary	
Grey County Boundary	

\*\*\*This Sheet only depicts Segment 3C; Segment 4 is also located in this same area and can be referenced on Sheet 416.\*\*\*

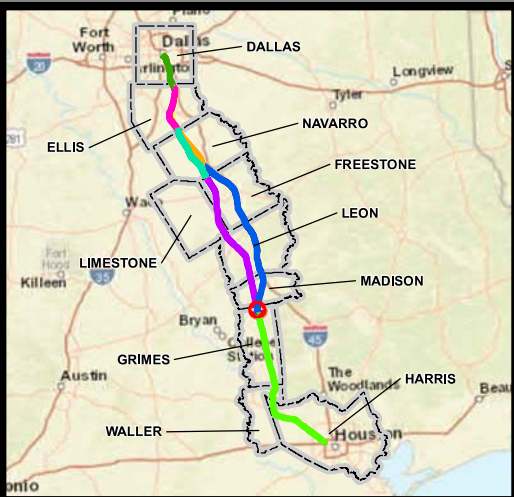
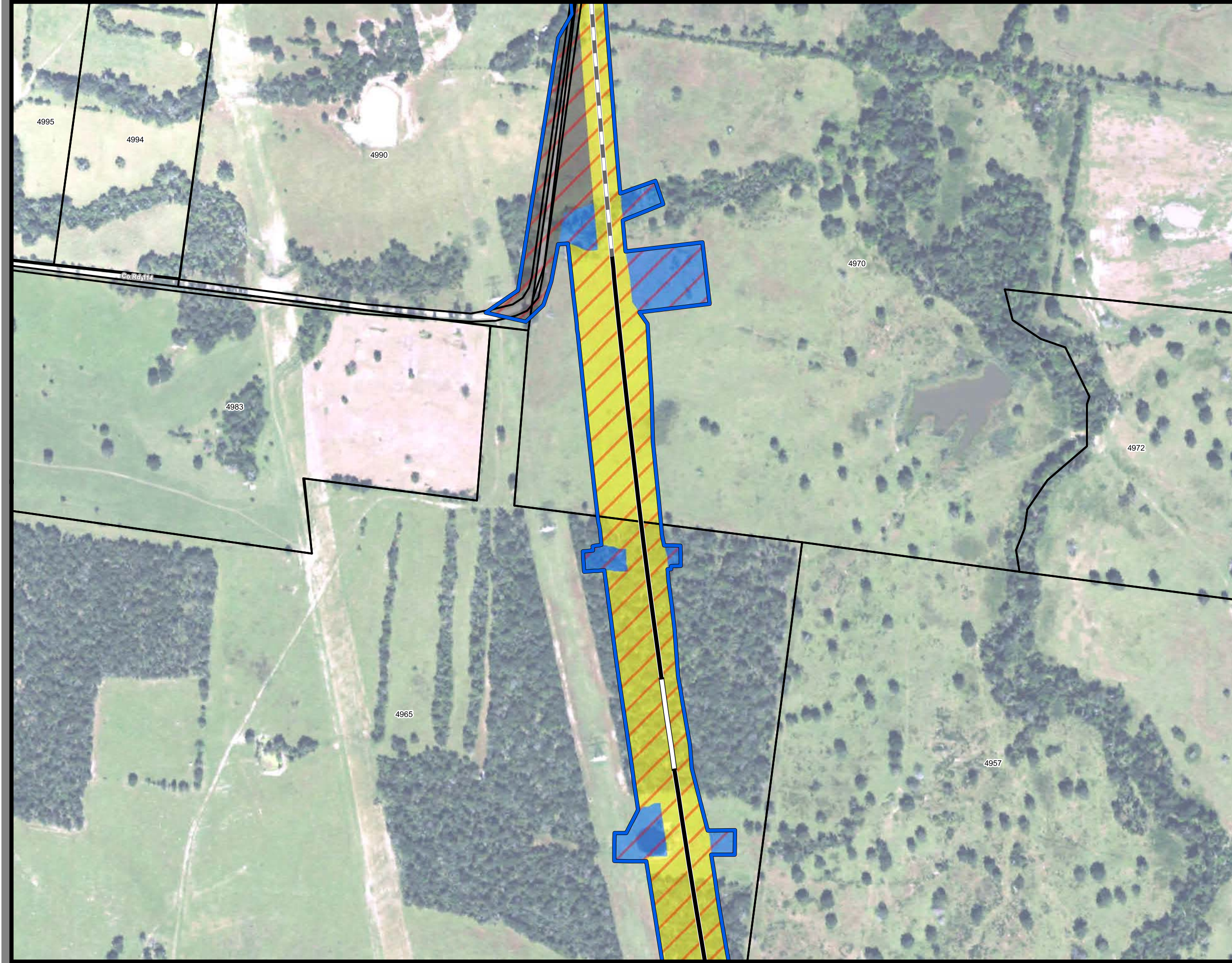
**Property ID** -This is a unique identifier that corresponds with the Property identification number.

\*Systems data includes associated systems and facilities for the HSR, such as ATP, communication systems, SP, SSP and TPSS.

**Data Sources:** Parcel Data - Contract Land Staff - April 26, 2017  
**Aerial Imagery:** USDA NAIP 2014







**Dallas to Houston  
High-Speed Rail Project**  
*Project Footprint*  
Segment 3C  
Sheet 312 of 536

**Legend**

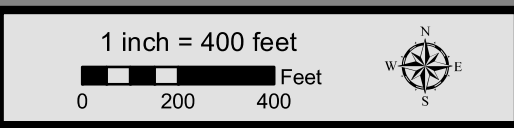
<b>Track Configuration</b>	<b>Limits of Disturbance by Discipline</b>
— Viaduct	Yellow Rail
— Embankment	Grey Highway
— Cut	Pink Train Maintenance Facility
<b>Limits of Disturbance by Segment</b>	Brown Maintenance of Way Facility
Green Segment 1	Cyan Systems*
Pink Segment 2A	Orange Utilities
Yellow Segment 2B	Blue Hydro/Drainage
Cyan Segment 3A	Green Station
Orange Segment 3B	Pink Structures
Blue Segment 3C	Light Pink Temporary Construction
Purple Segment 4	
Light Green Segment 5	
<b>Limits of Disturbance by Impact Type</b>	
Red Diagonal Hatching Permanent	
Green Diagonal Hatching Temporary	
Black Railroad	
Black Property Boundary	
Grey County Boundary	

\*\*\*This Sheet only depicts Segment 3C; Segment 4 is also located in this same area and can be referenced on Sheet 417.\*\*\*

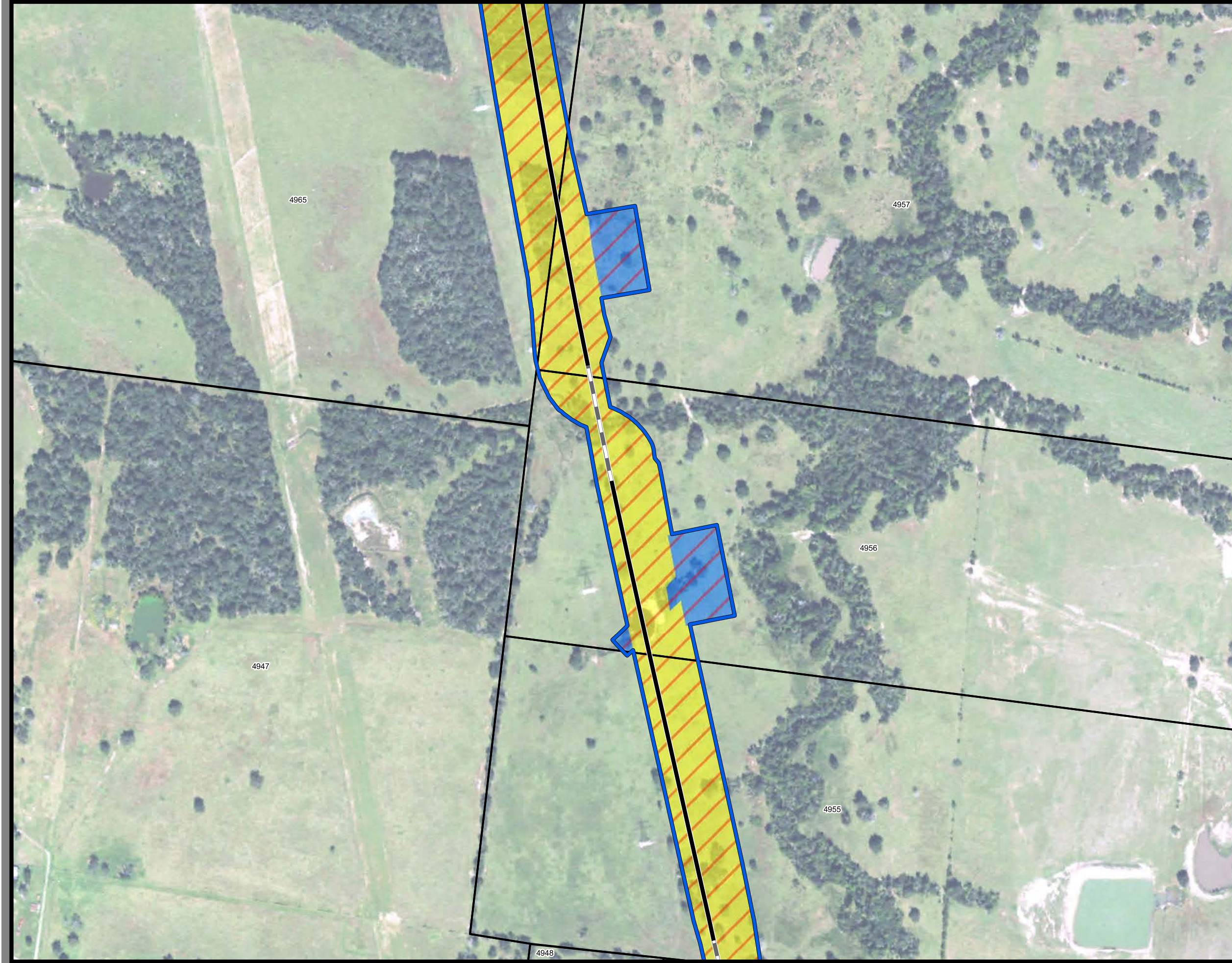
**Property ID** -This is a unique identifier that corresponds with the Property identification number.

\*Systems data includes associated systems and facilities for the HSR, such as ATP, communication systems, SP, SSP and TPSS.

**Data Sources:** Parcel Data - Contract Land Staff - April 26, 2017  
**Aerial Imagery:** USDA NAIP 2014







**Dallas to Houston  
High-Speed Rail Project**  
*Project Footprint*  
Segment 3C  
Sheet 313 of 536

**Legend**

**Track Configuration**

- Viaduct
- Embankment
- Cut

**Limits of Disturbance by Segment**

- Segment 1
- Segment 2A
- Segment 2B
- Segment 3A
- Segment 3B
- Segment 3C
- Segment 4
- Segment 5

**Limits of Disturbance by Impact Type**

- Permanent
- Temporary
- Railroad
- Property Boundary
- County Boundary

**Limits of Disturbance by Discipline**

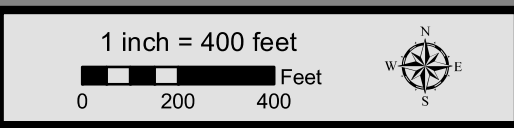
- Rail
- Highway
- Train Maintenance Facility
- Maintenance of Way Facility
- Systems\*
- Utilities
- Hydro/Drainage
- Station
- Structures
- Temporary Construction

\*\*\*This Sheet only depicts Segment 3C; Segment 4 is also located in this same area and can be referenced on Sheet 418.\*\*\*

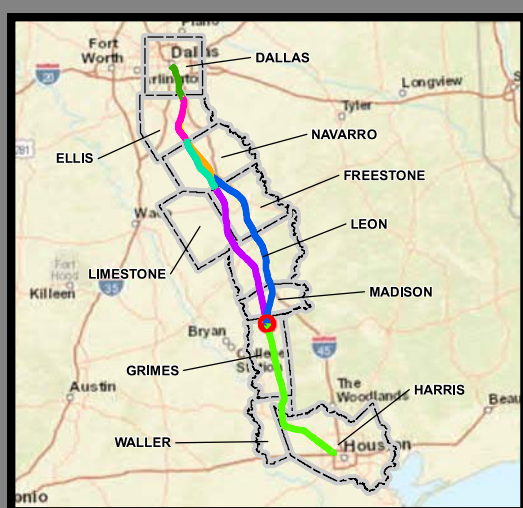
**Property ID** -This is a unique identifier that corresponds with the Property identification number.

\*Systems data includes associated systems and facilities for the HSR, such as ATP, communication systems, SP, SSP and TPSS.

**Data Sources:** Parcel Data - Contract Land Staff - April 26, 2017  
**Aerial Imagery:** USDA NAIP 2014







**Dallas to Houston  
High-Speed Rail Project**  
*Project Footprint*  
Segment 3C, 5  
**Sheet 314 of 536**

**Legend**

<b>Track Configuration</b>	<b>Limits of Disturbance by Discipline</b>
— Viaduct	Yellow Rail
— Embankment	Grey Highway
— Cut	Pink Train Maintenance Facility
<b>Limits of Disturbance by Segment</b>	Brown Maintenance of Way Facility
Green Segment 1	Cyan Systems*
Pink Segment 2A	Orange Utilities
Yellow Segment 2B	Blue Hydro/Drainage
Cyan Segment 3A	Green Station
Orange Segment 3B	Purple Structures
Blue Segment 3C	Pink Temporary Construction
Purple Segment 4	
Green Segment 5	
<b>Limits of Disturbance by Impact Type</b>	
Red Permanent	
Green Temporary	
— Railroad	
Black Property Boundary	
Grey County Boundary	

\*\*\*This Sheet only depicts Segments 3C & 5; Segment 4 is also located in this same area and can be referenced on Sheet 419.\*\*\*

**Property ID** -This is a unique identifier that corresponds with the Property identification number.

\*Systems data includes associated systems and facilities for the HSR, such as ATP, communication systems, SP, SSP and TPSS.

**Data Sources:** Parcel Data - Contract Land Staff - April 26, 2017  
**Aerial Imagery:** USDA NAIP 2014







**Dallas to Houston  
High-Speed Rail Project**  
*Project Footprint*  
Segment 3B, 4  
**Sheet 315 of 536**

**Legend**

<b>Track Configuration</b>	<b>Limits of Disturbance by Discipline</b>
— Viaduct	Yellow Rail
— Embankment	Grey Highway
— Cut	Pink Train Maintenance Facility
<b>Limits of Disturbance by Segment</b>	Brown Maintenance of Way Facility
Green Segment 1	Cyan Systems*
Pink Segment 2A	Orange Utilities
Yellow Segment 2B	Blue Hydro/Drainage
Cyan Segment 3A	Green Station
Orange Segment 3B	Pink Structures
Blue Segment 3C	Light Pink Temporary Construction
Purple Segment 4	
Light Green Segment 5	
<b>Limits of Disturbance by Impact Type</b>	
Red/White Permanent	
Green/White Temporary	
Black Railroad	
Black Property Boundary	
Grey County Boundary	

\*\*\*This Sheet only depicts Segments 3B & 4; Segment 3A is also located in the same area and can be referenced on page 124.\*\*\*

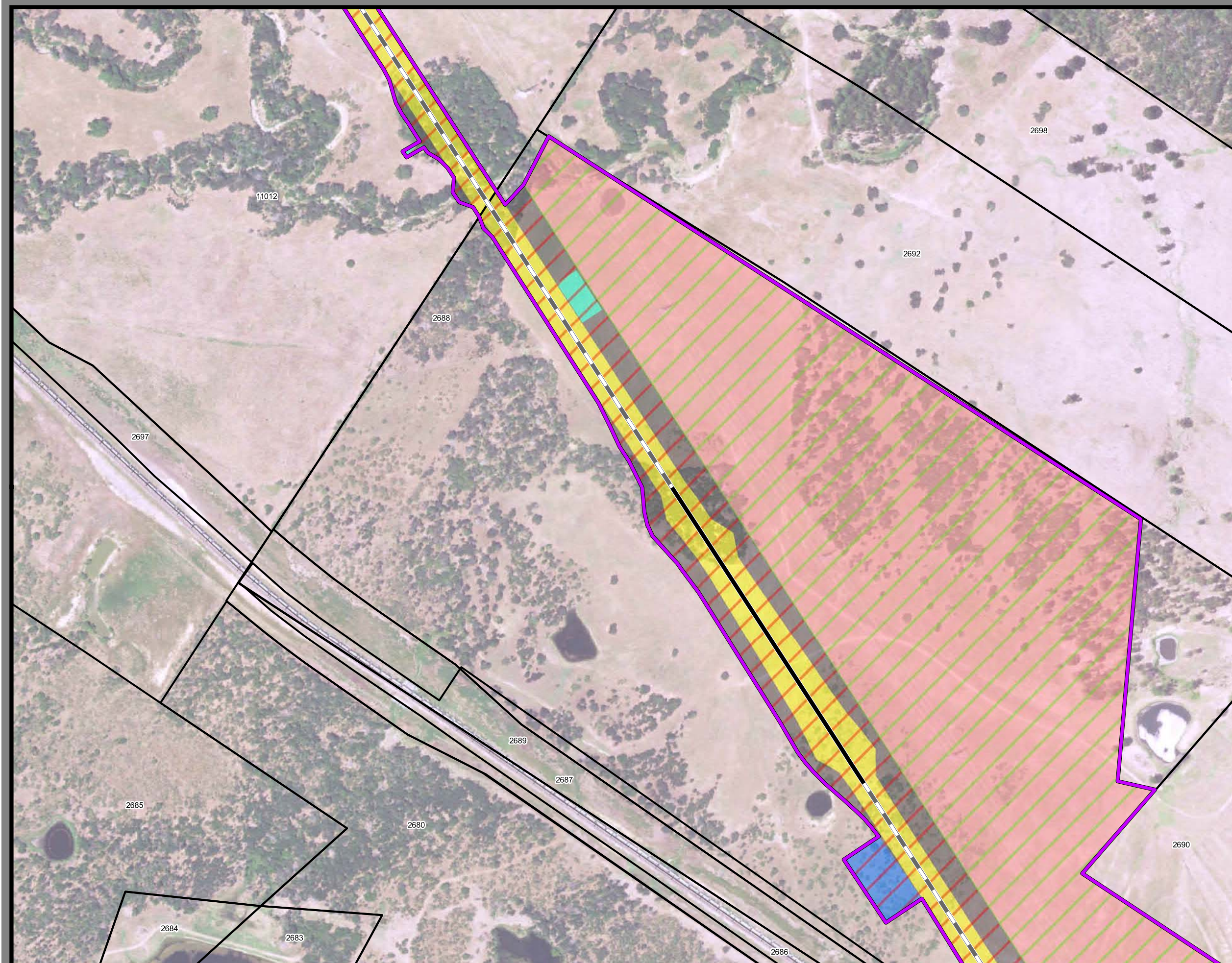
**Property ID** -This is a unique identifier that corresponds with the Property identification number.

\*Systems data includes associated systems and facilities for the HSR, such as ATP, communication systems, SP, SSP and TPSS.

**Data Sources:** Parcel Data - Contract Land Staff - April 26, 2017  
**Aerial Imagery:** USDA NAIP 2014







**Dallas to Houston  
High-Speed Rail Project**  
*Project Footprint*  
Segment 4  
**Sheet 316 of 536**

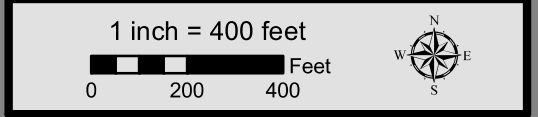
**Legend**

<b>Track Configuration</b>	<b>Limits of Disturbance by Discipline</b>
— Viaduct	Yellow Rail
— Embankment	Grey Highway
— Cut	Purple Train Maintenance Facility
<b>Limits of Disturbance by Segment</b>	Brown Maintenance of Way Facility
Green Segment 1	Cyan Systems*
Pink Segment 2A	Orange Utilities
Yellow Segment 2B	Blue Hydro/Drainage
Cyan Segment 3A	Green Station
Orange Segment 3B	Pink Structures
Blue Segment 3C	Light Pink Temporary Construction
Purple Segment 4	
Green Segment 5	
<b>Limits of Disturbance by Impact Type</b>	
Red Diagonal Lines Permanent	
Green Diagonal Lines Temporary	
Black Railroad	
Black Property Boundary	
Grey County Boundary	

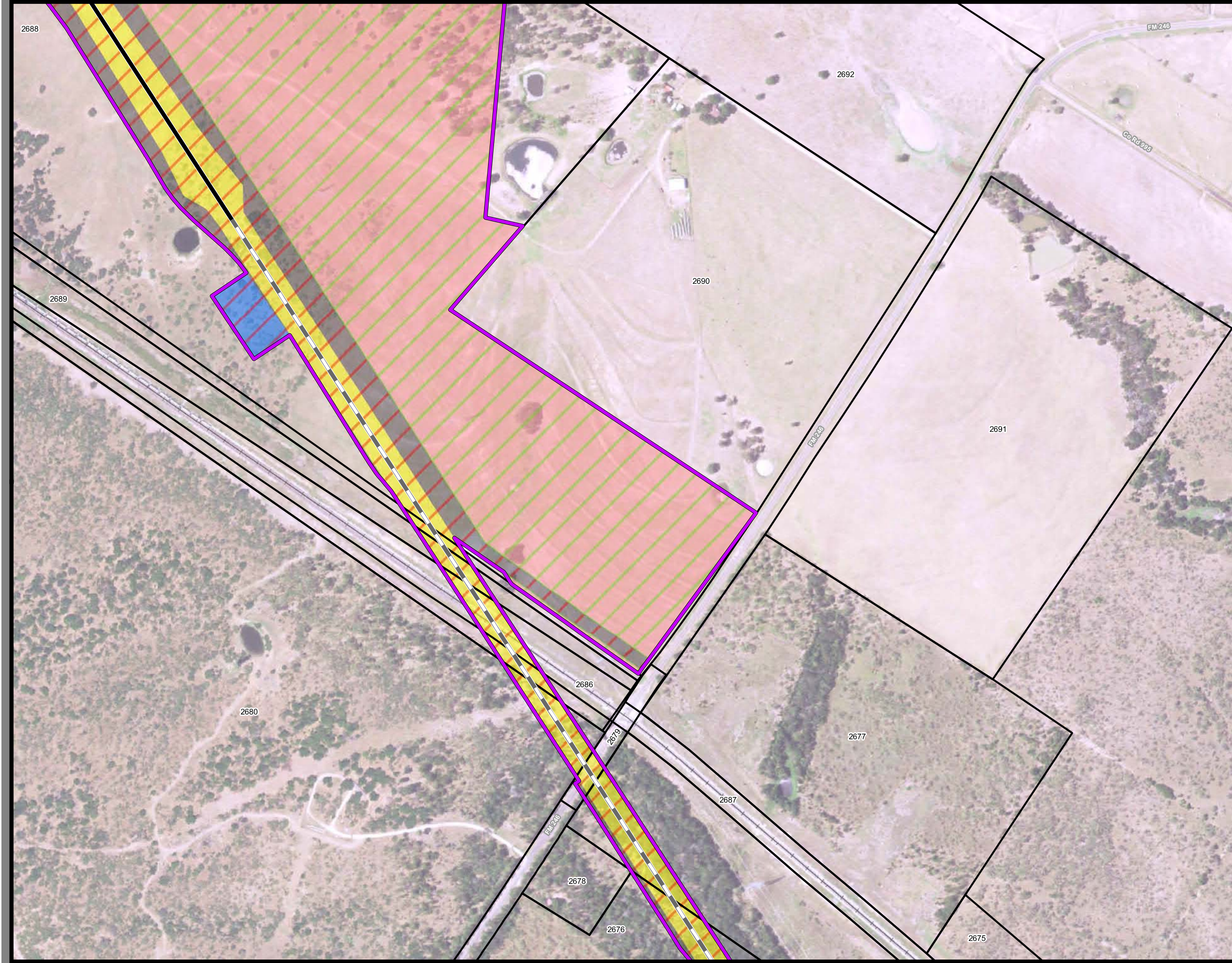
**Property ID** -This is a unique identifier that corresponds with the Property identification number.

\*Systems data includes associated systems and facilities for the HSR, such as ATP, communication systems, SP, SSP and TPSS.

**Data Sources:** Parcel Data - Contract Land Staff - April 26, 2017  
**Aerial Imagery:** USDA NAIP 2014







**Dallas to Houston  
High-Speed Rail Project**  
*Project Footprint*  
Segment 4  
**Sheet 317 of 536**

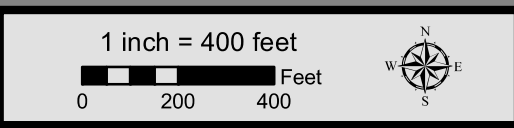
**Legend**

<b>Track Configuration</b>	<b>Limits of Disturbance by Discipline</b>
— Viaduct	Yellow Rail
— Embankment	Grey Highway
— Cut	Purple Train Maintenance Facility
<b>Limits of Disturbance by Segment</b>	Brown Maintenance of Way Facility
Green Segment 1	Cyan Systems*
Pink Segment 2A	Orange Utilities
Yellow Segment 2B	Blue Hydro/Drainage
Cyan Segment 3A	Green Station
Orange Segment 3B	Pink Structures
Blue Segment 3C	Light Pink Temporary Construction
Purple Segment 4	
Light Green Segment 5	
<b>Limits of Disturbance by Impact Type</b>	
Red diagonal lines Permanent	
Green diagonal lines Temporary	
Black line with cross-ticks Railroad	
Thick black line Property Boundary	
Thin grey line County Boundary	

**Property ID** -This is a unique identifier that corresponds with the Property identification number.

\*Systems data includes associated systems and facilities for the HSR, such as ATP, communication systems, SP, SSP and TPSS.

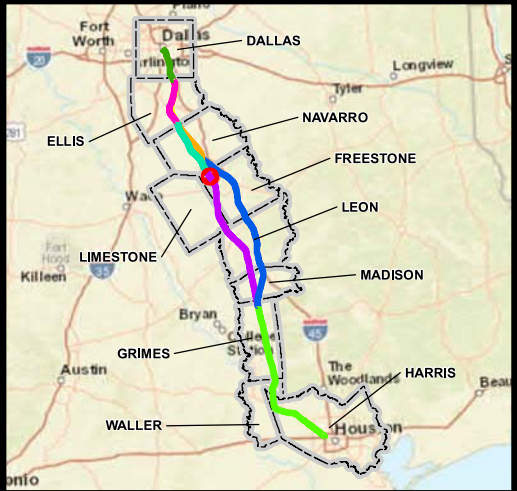
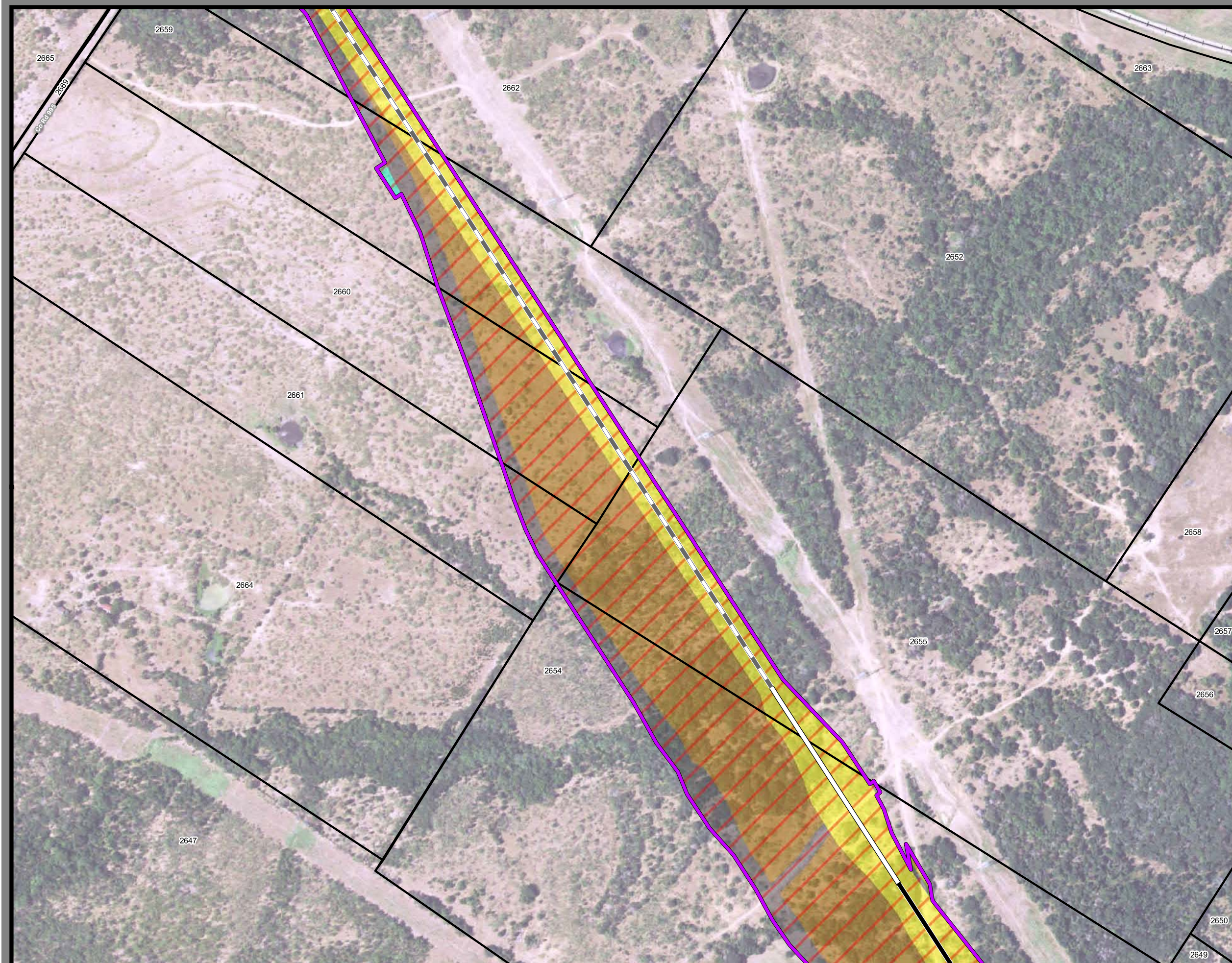
**Data Sources:** Parcel Data - Contract Land Staff - April 26, 2017  
**Aerial Imagery:** USDA NAIP 2014











**Dallas to Houston  
High-Speed Rail Project**  
Project Footprint  
Segment 4  
Sheet 319 of 536

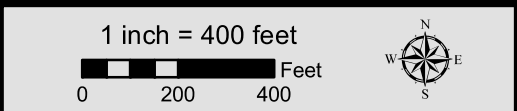
**Legend**

<b>Track Configuration</b>	<b>Limits of Disturbance by Discipline</b>
— Viaduct	Yellow Rail
— Embankment	Grey Highway
— Cut	Pink Train Maintenance Facility
<b>Limits of Disturbance by Segment</b>	Brown Maintenance of Way Facility
Green Segment 1	Cyan Systems*
Pink Segment 2A	Orange Utilities
Yellow Segment 2B	Blue Hydro/Drainage
Cyan Segment 3A	Green Station
Orange Segment 3B	Pink Structures
Blue Segment 3C	Light Pink Temporary Construction
Purple Segment 4	
Light Green Segment 5	
<b>Limits of Disturbance by Impact Type</b>	
Red Diagonal Permanent	
Green Diagonal Temporary	
Black Railroad	
Black Property Boundary	
Grey County Boundary	

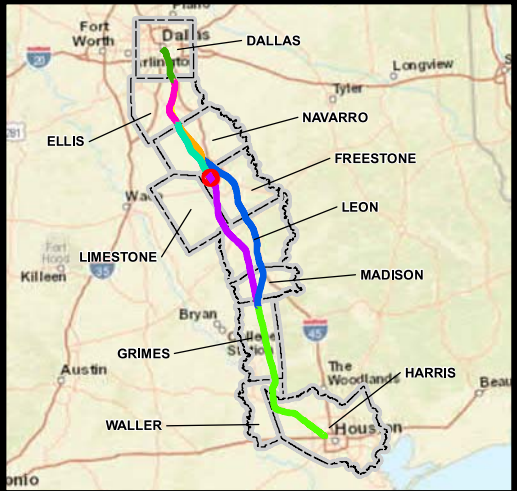
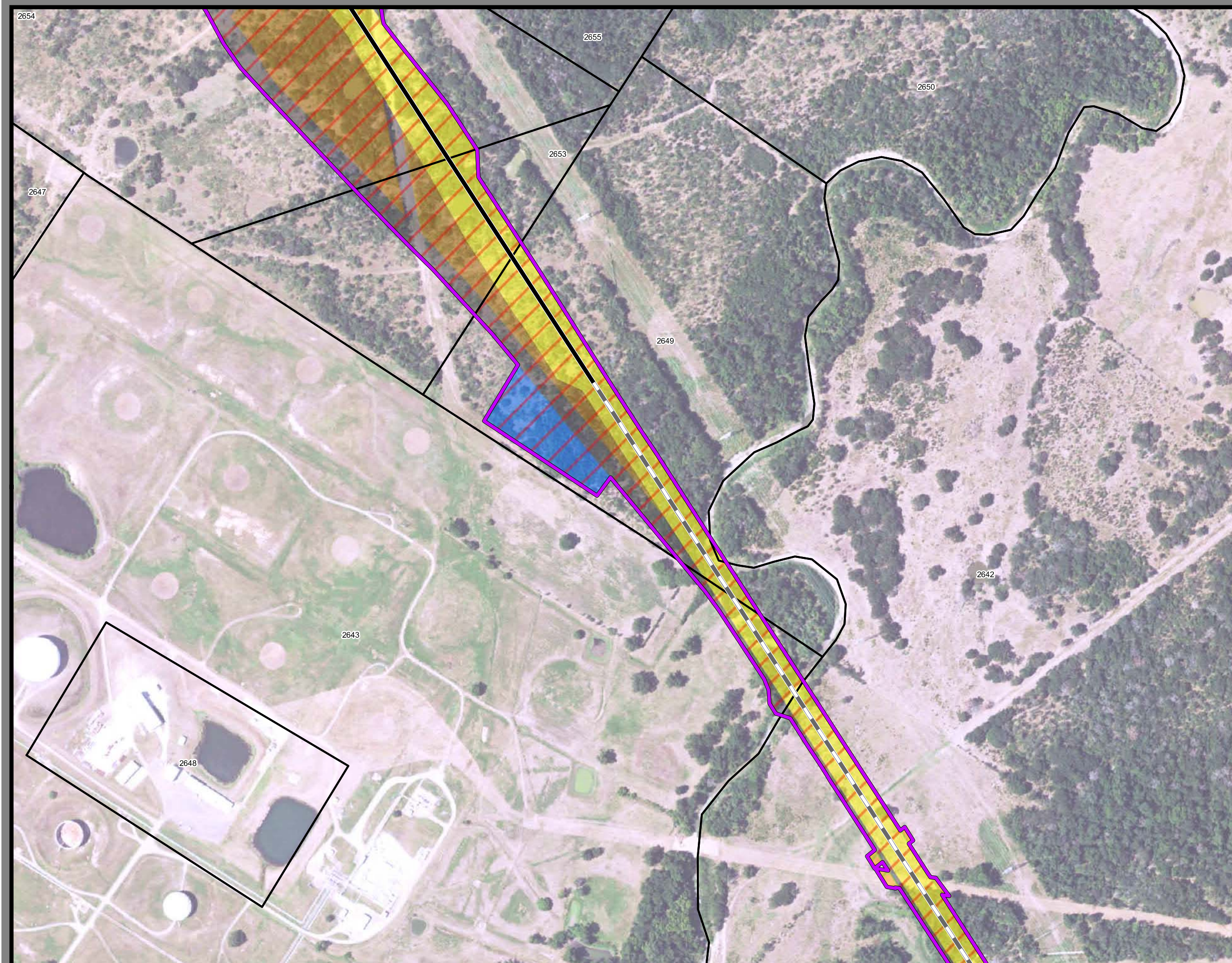
**Property ID** -This is a unique identifier that corresponds with the Property identification number.

\*Systems data includes associated systems and facilities for the HSR, such as ATP, communication systems, SP, SSP and TPSS.

**Data Sources:** Parcel Data - Contract Land Staff - April 26, 2017  
**Aerial Imagery:** USDA NAIP 2014







**Dallas to Houston  
High-Speed Rail Project**  
*Project Footprint*  
Segment 4  
**Sheet 320 of 536**

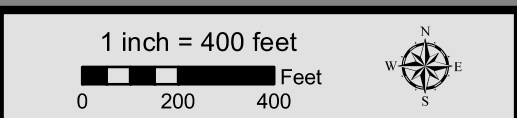
**Legend**

<b>Track Configuration</b>	<b>Limits of Disturbance by Discipline</b>
— Viaduct	Yellow Rail
— Embankment	Grey Highway
— Cut	Pink Train Maintenance Facility
<b>Limits of Disturbance by Segment</b>	Brown Maintenance of Way Facility
Green Segment 1	Cyan Systems*
Pink Segment 2A	Orange Utilities
Yellow Segment 2B	Blue Hydro/Drainage
Cyan Segment 3A	Green Station
Orange Segment 3B	Pink Structures
Blue Segment 3C	Light Pink Temporary Construction
Purple Segment 4	
Light Green Segment 5	
<b>Limits of Disturbance by Impact Type</b>	
Red/White Diagonal Permanent	
Green/White Diagonal Temporary	
Black Railroad	
Black Property Boundary	
Grey County Boundary	

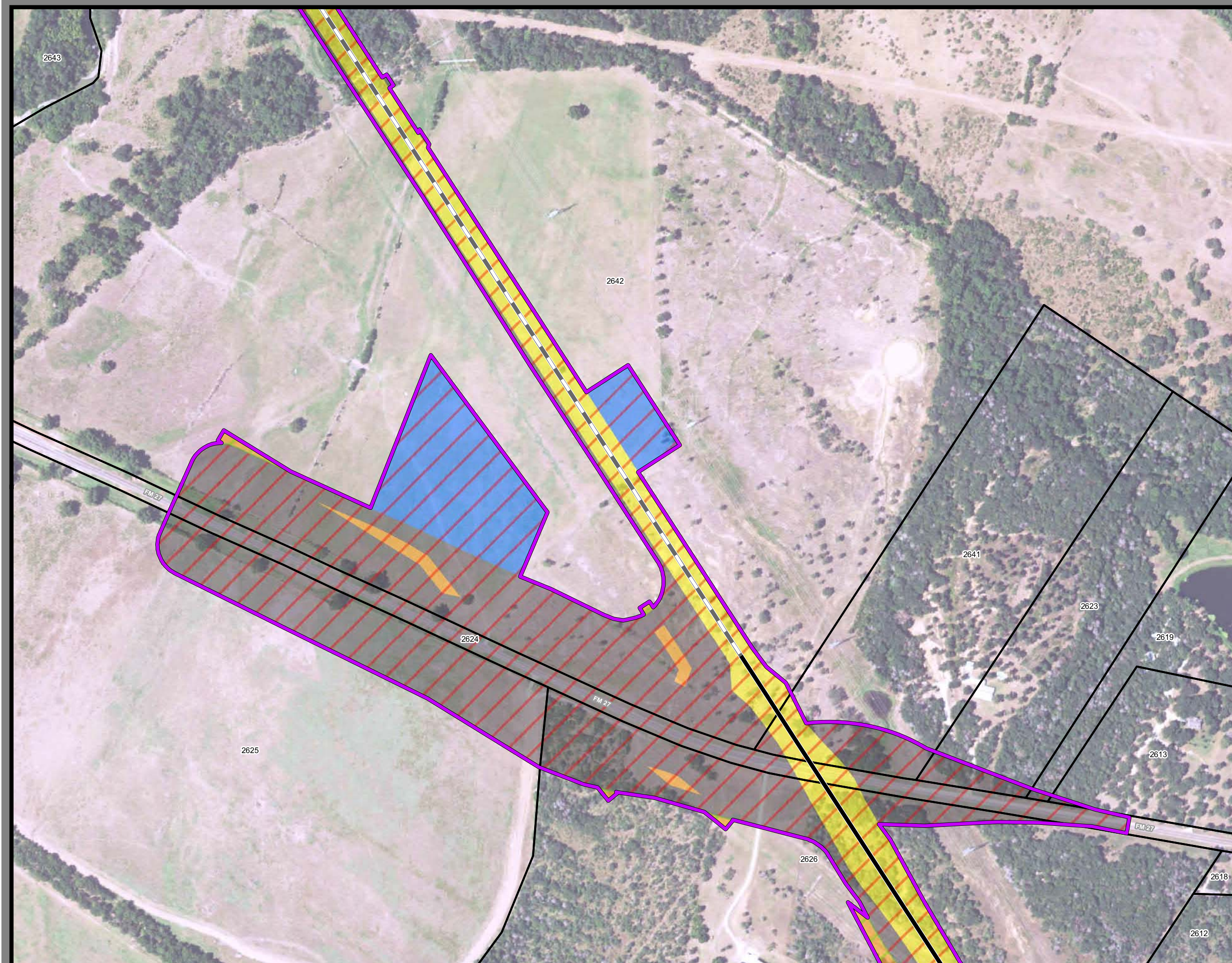
**Property ID** -This is a unique identifier that corresponds with the Property identification number.

\*Systems data includes associated systems and facilities for the HSR, such as ATP, communication systems, SP, SSP and TPSS.

**Data Sources:** Parcel Data - Contract Land Staff - April 26, 2017  
**Aerial Imagery:** USDA NAIP 2014







**Dallas to Houston  
High-Speed Rail Project**  
*Project Footprint*  
Segment 4  
**Sheet 321 of 536**

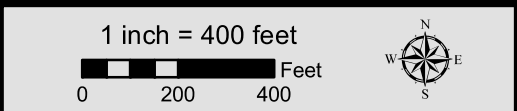
**Legend**

<b>Track Configuration</b>	<b>Limits of Disturbance by Discipline</b>
— Viaduct	Yellow Rail
— Embankment	Grey Highway
— Cut	Pink Train Maintenance Facility
<b>Limits of Disturbance by Segment</b>	Brown Maintenance of Way Facility
Green Segment 1	Cyan Systems*
Pink Segment 2A	Orange Utilities
Yellow Segment 2B	Blue Hydro/Drainage
Cyan Segment 3A	Green Station
Orange Segment 3B	Pink Structures
Blue Segment 3C	Light Pink Temporary Construction
Purple Segment 4	
Light Green Segment 5	
<b>Limits of Disturbance by Impact Type</b>	
Red diagonal hatching Permanent	
Green diagonal hatching Temporary	
Black Railroad	
Black Property Boundary	
Grey County Boundary	

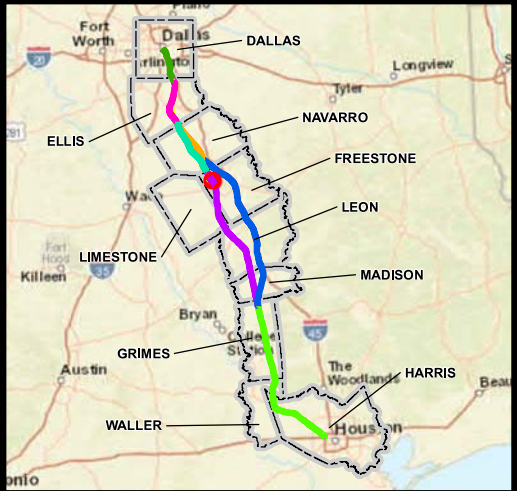
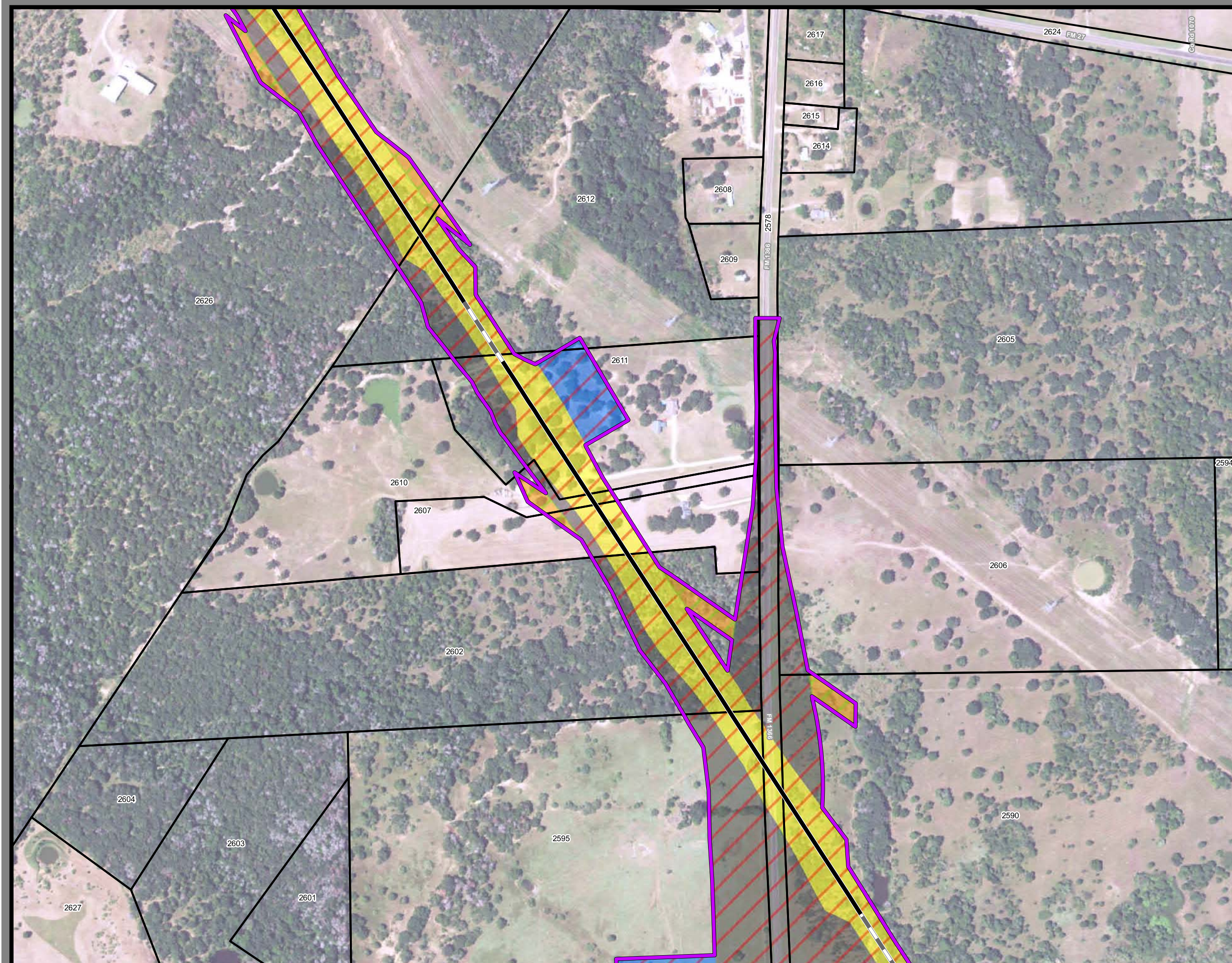
**Property ID** -This is a unique identifier that corresponds with the Property identification number.

\*Systems data includes associated systems and facilities for the HSR, such as ATP, communication systems, SP, SSP and TPSS.

**Data Sources:** Parcel Data - Contract Land Staff - April 26, 2017  
**Aerial Imagery:** USDA NAIP 2014







**Dallas to Houston  
High-Speed Rail Project**  
*Project Footprint*  
Segment 4  
**Sheet 322 of 536**

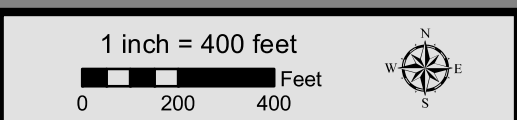
**Legend**

<b>Track Configuration</b>	<b>Limits of Disturbance by Discipline</b>
— Viaduct	Yellow Rail
— Embankment	Grey Highway
— Cut	Pink Train Maintenance Facility
<b>Limits of Disturbance by Segment</b>	Brown Maintenance of Way Facility
Green Segment 1	Cyan Systems*
Pink Segment 2A	Orange Utilities
Yellow Segment 2B	Blue Hydro/Drainage
Cyan Segment 3A	Green Station
Orange Segment 3B	Pink Structures
Blue Segment 3C	Light Pink Temporary Construction
Purple Segment 4	
Light Green Segment 5	
<b>Limits of Disturbance by Impact Type</b>	
Red Hatched Permanent	
Green Hatched Temporary	
Black Railroad	
Black Property Boundary	
Grey County Boundary	

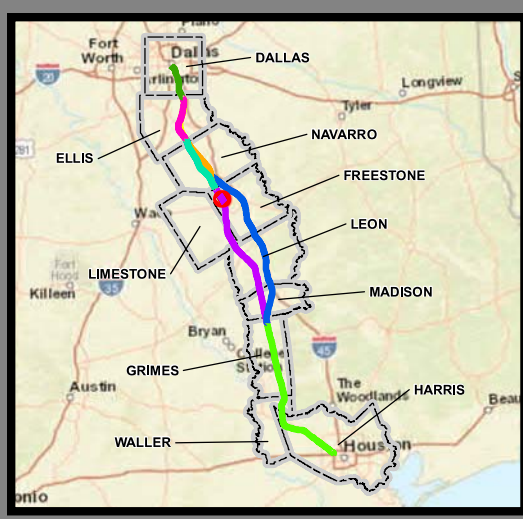
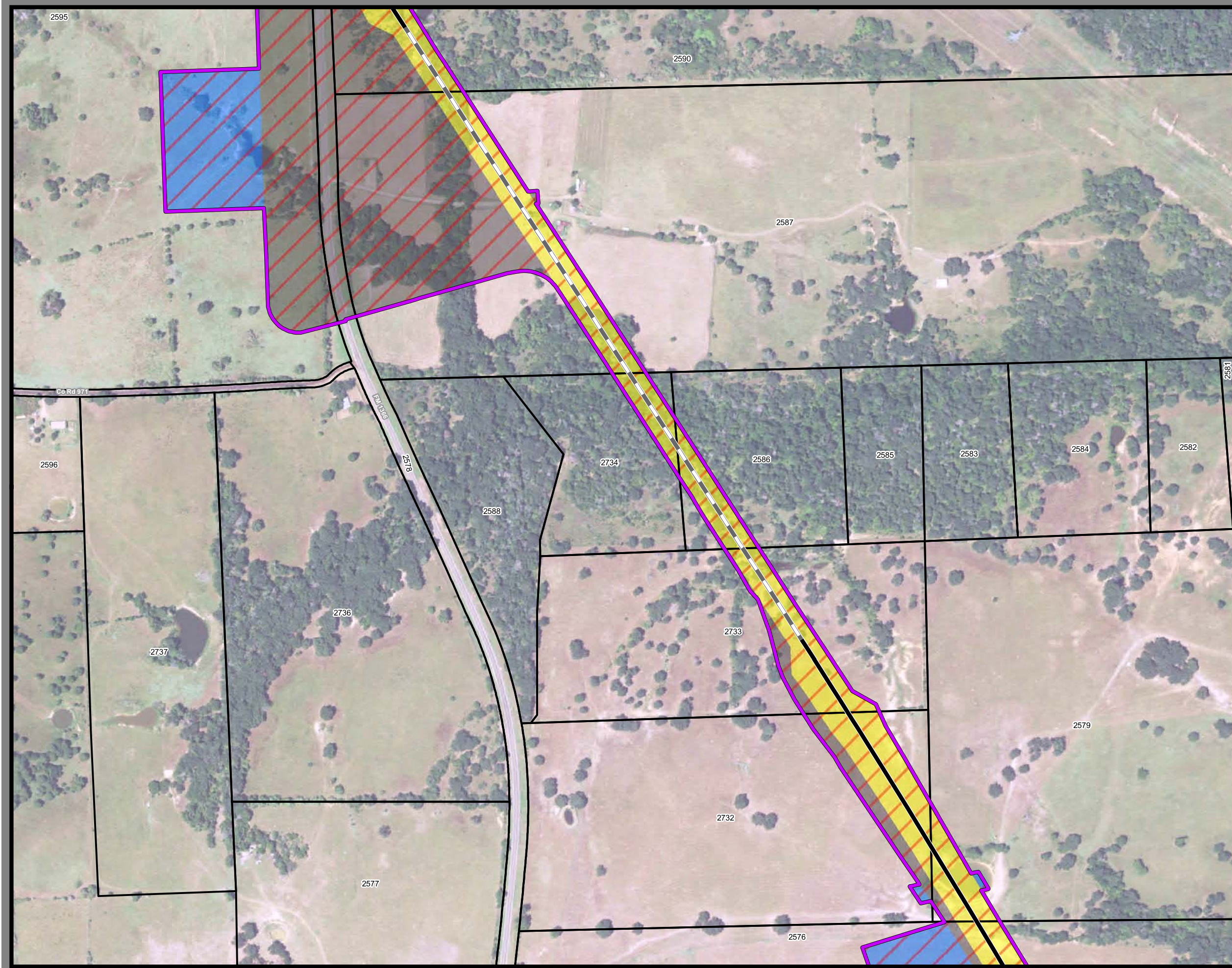
**Property ID** -This is a unique identifier that corresponds with the Property identification number.

\*Systems data includes associated systems and facilities for the HSR, such as ATP, communication systems, SP, SSP and TPSS.

**Data Sources:** Parcel Data - Contract Land Staff - April 26, 2017  
**Aerial Imagery:** USDA NAIP 2014







**Dallas to Houston  
High-Speed Rail Project**  
Project Footprint  
Segment 4  
Sheet 323 of 536

**Legend**

<b>Track Configuration</b>	<b>Limits of Disturbance by Discipline</b>
— Viaduct	Yellow Rail
— Embankment	Grey Highway
— Cut	Pink Train Maintenance Facility
<b>Limits of Disturbance by Segment</b>	Brown Maintenance of Way Facility
Green Segment 1	Cyan Systems*
Pink Segment 2A	Orange Utilities
Yellow Segment 2B	Blue Hydro/Drainage
Cyan Segment 3A	Green Station
Orange Segment 3B	Pink Structures
Blue Segment 3C	Light Pink Temporary Construction
Purple Segment 4	
Light Green Segment 5	
<b>Limits of Disturbance by Impact Type</b>	
Red hatched Permanent	
Green hatched Temporary	
Black Railroad	
Black Property Boundary	
Grey County Boundary	

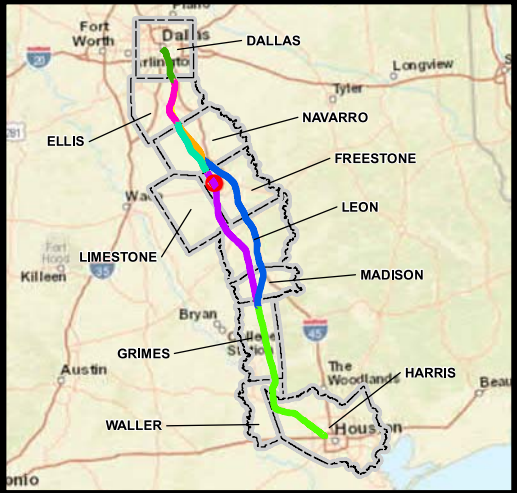
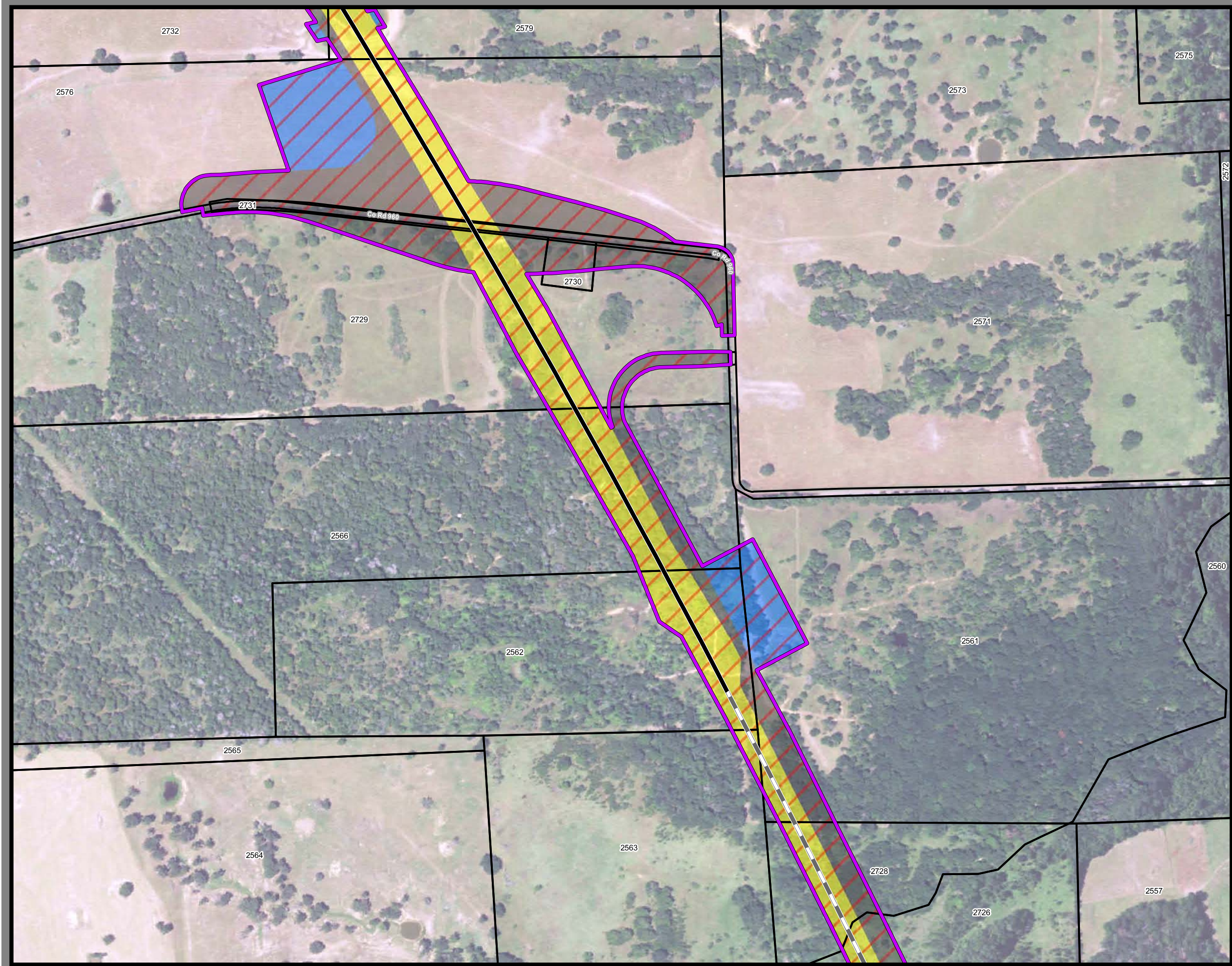
**Property ID** -This is a unique identifier that corresponds with the Property identification number.

\*Systems data includes associated systems and facilities for the HSR, such as ATP, communication systems, SP, SSP and TPSS.

**Data Sources:** Parcel Data - Contract Land Staff - April 26, 2017  
**Aerial Imagery:** USDA NAIP 2014







**Dallas to Houston  
High-Speed Rail Project**  
*Project Footprint*  
Segment 4  
**Sheet 324 of 536**

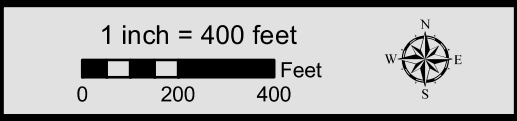
**Legend**

<b>Track Configuration</b>	<b>Limits of Disturbance by Discipline</b>
— Viaduct	Yellow Rail
— Embankment	Grey Highway
— Cut	Pink Train Maintenance Facility
<b>Limits of Disturbance by Segment</b>	Brown Maintenance of Way Facility
Green Segment 1	Cyan Systems*
Pink Segment 2A	Orange Utilities
Yellow Segment 2B	Blue Hydro/Drainage
Cyan Segment 3A	Green Station
Orange Segment 3B	Pink Structures
Blue Segment 3C	Light Pink Temporary Construction
Purple Segment 4	
Light Green Segment 5	
<b>Limits of Disturbance by Impact Type</b>	
Red hatched Permanent	
Green hatched Temporary	
Black Railroad	
Black Property Boundary	
Grey County Boundary	

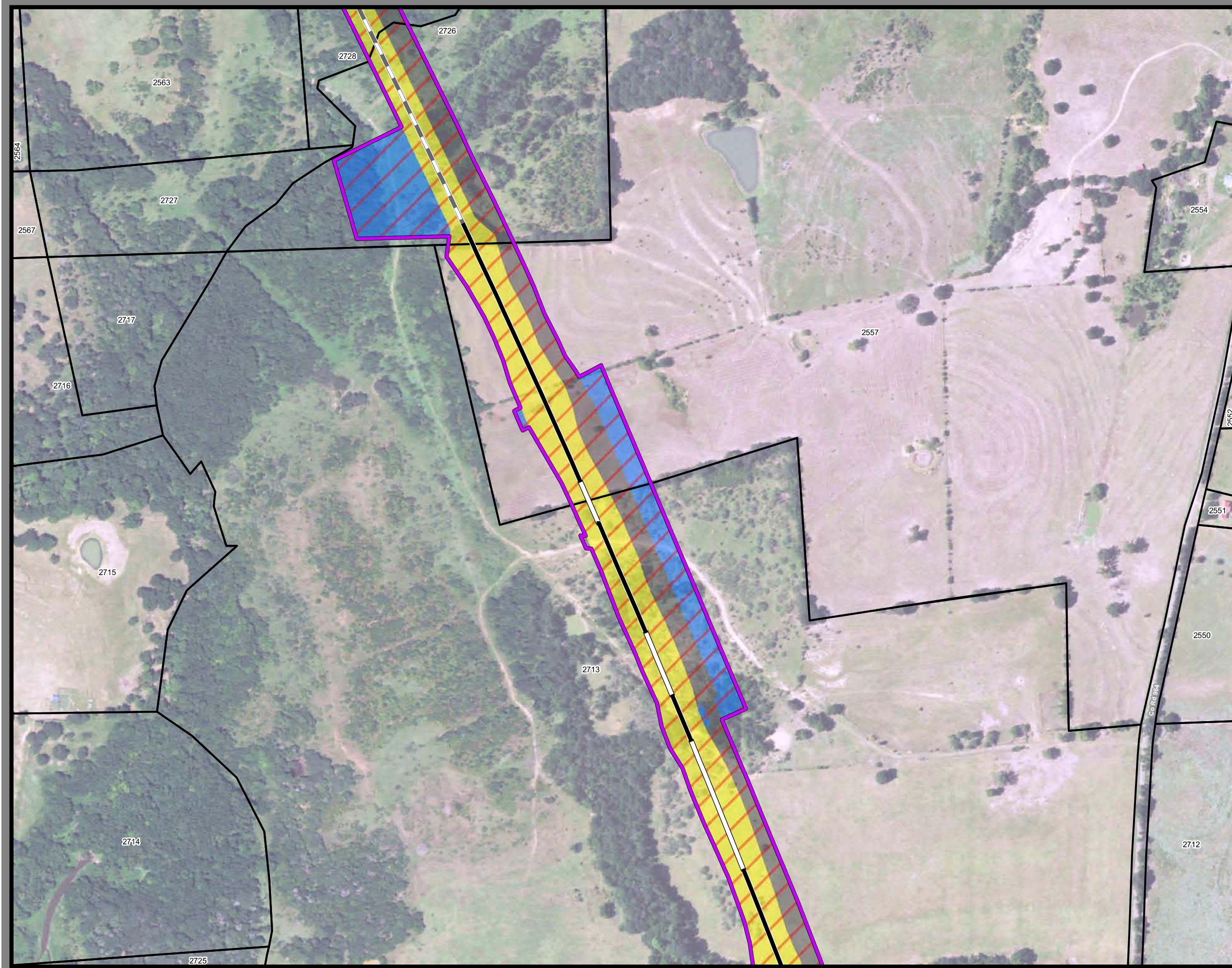
**Property ID** -This is a unique identifier that corresponds with the Property identification number.

\*Systems data includes associated systems and facilities for the HSR, such as ATP, communication systems, SP, SSP and TPSS.

**Data Sources:** Parcel Data - Contract Land Staff - April 26, 2017  
**Aerial Imagery:** USDA NAIP 2014







**Dallas to Houston  
High-Speed Rail Project**  
*Project Footprint*  
Segment 4  
**Sheet 325 of 536**

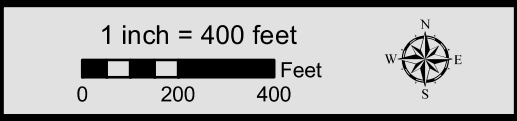
**Legend**

<b>Track Configuration</b>	<b>Limits of Disturbance by Discipline</b>
— Viaduct	Yellow Rail
— Embankment	Grey Highway
— Cut	Pink Train Maintenance Facility
<b>Limits of Disturbance by Segment</b>	Brown Maintenance of Way Facility
Green Segment 1	Cyan Systems*
Pink Segment 2A	Orange Utilities
Yellow Segment 2B	Blue Hydro/Drainage
Cyan Segment 3A	Green Station
Orange Segment 3B	Pink Structures
Blue Segment 3C	Light Pink Temporary Construction
Purple Segment 4	
Green Segment 5	
<b>Limits of Disturbance by Impact Type</b>	
Red hatched Permanent	
Green hatched Temporary	
Black Railroad	
Black Property Boundary	
Grey County Boundary	

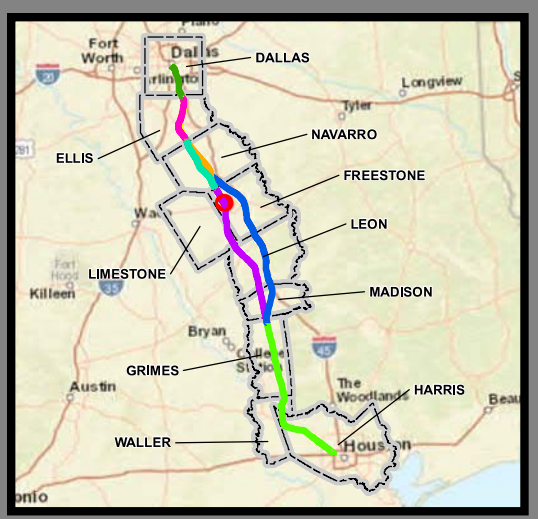
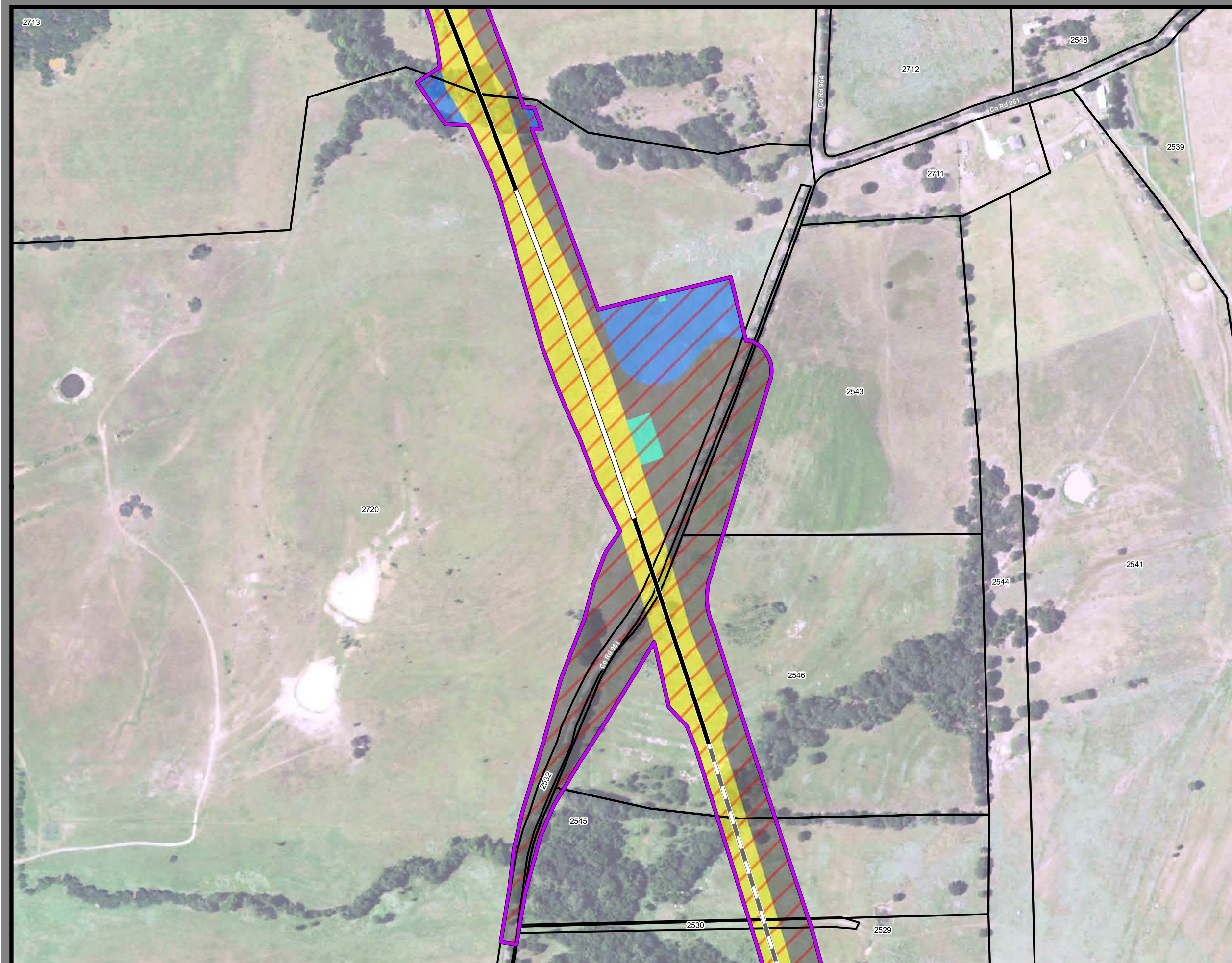
**Property ID** -This is a unique identifier that corresponds with the Property identification number.

\*Systems data includes associated systems and facilities for the HSR, such as ATP, communication systems, SP, SSP and TPSS.

**Data Sources:** Parcel Data - Contract Land Staff - April 26, 2017  
**Aerial Imagery:** USDA NAIP 2014







**Dallas to Houston  
High-Speed Rail Project**  
*Project Footprint*  
Segment 4  
**Sheet 326 of 536**

**Legend**

<b>Track Configuration</b>	<b>Limits of Disturbance by Discipline</b>
— Viaduct	Yellow Rail
— Embankment	Grey Highway
— Cut	Pink Train Maintenance Facility
<b>Limits of Disturbance by Segment</b>	Brown Maintenance of Way Facility
Green Segment 1	Cyan Systems*
Pink Segment 2A	Orange Utilities
Yellow Segment 2B	Blue Hydro/Drainage
Cyan Segment 3A	Green Station
Orange Segment 3B	Pink Structures
Blue Segment 3C	Light Pink Temporary Construction
Dark Blue Segment 4	
Light Green Segment 5	
<b>Limits of Disturbance by Impact Type</b>	
Red hatched Permanent	
Green hatched Temporary	
Black Railroad	
Black Property Boundary	
Dashed County Boundary	

**Property ID** -This is a unique identifier that corresponds with the Property identification number.

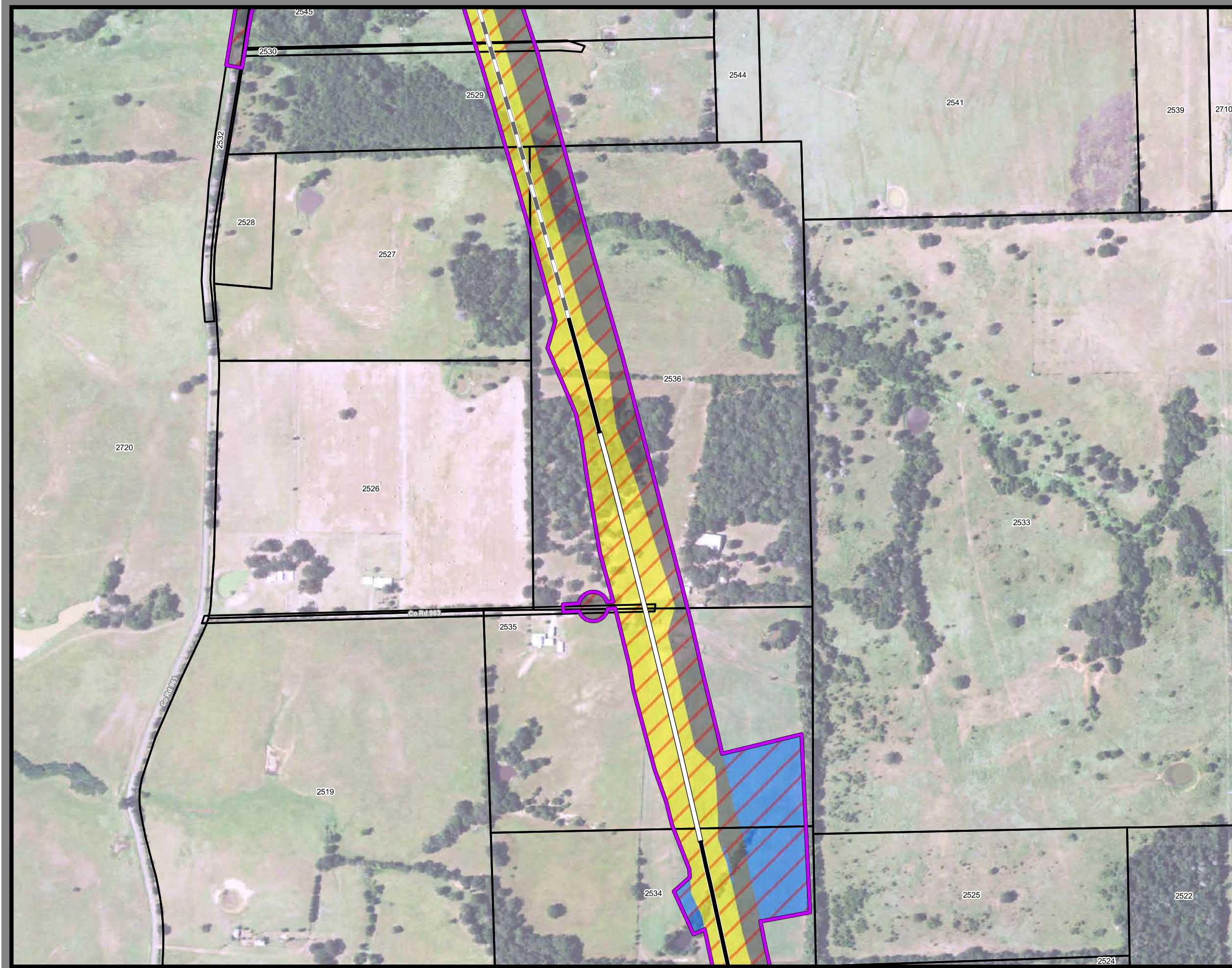
\*Systems data includes associated systems and facilities for the HSR, such as ATP, communication systems, SP, SSP and TPSS.

**Data Sources:** Parcel Data - Contract Land Staff - April 26, 2017  
**Aerial Imagery:** USDA NAIP 2014

1 inch = 400 feet

0 200 400 Feet





**Dallas to Houston  
High-Speed Rail Project**  
Project Footprint  
Segment 4  
Sheet 327 of 536

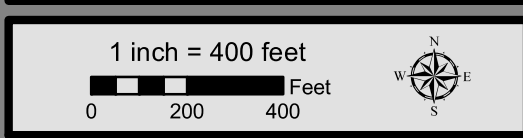
**Legend**

<b>Track Configuration</b>	<b>Limits of Disturbance by Discipline</b>
— Viaduct	Yellow Rail
— Embankment	Grey Highway
— Cut	Pink Train Maintenance Facility
<b>Limits of Disturbance by Segment</b>	Brown Maintenance of Way Facility
Green Segment 1	Cyan Systems*
Pink Segment 2A	Orange Utilities
Yellow Segment 2B	Blue Hydro/Drainage
Cyan Segment 3A	Green Station
Orange Segment 3B	Pink Structures
Blue Segment 3C	Light Pink Temporary Construction
Purple Segment 4	
Light Green Segment 5	
<b>Limits of Disturbance by Impact Type</b>	
Red hatched Permanent	
Green hatched Temporary	
Black Railroad	
Black Property Boundary	
Grey County Boundary	

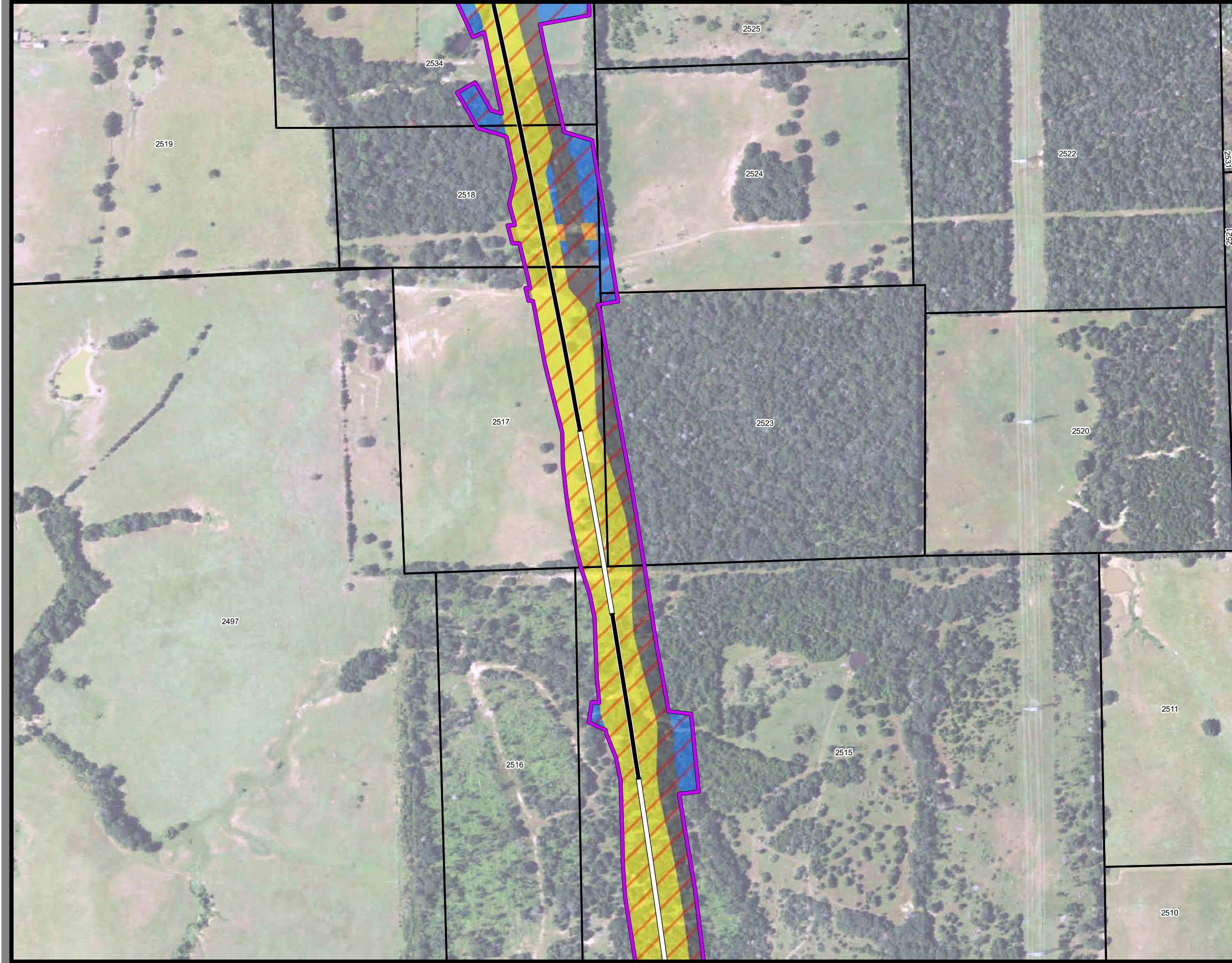
**Property ID** -This is a unique identifier that corresponds with the Property identification number.

\*Systems data includes associated systems and facilities for the HSR, such as ATP, communication systems, SP, SSP and TPSS.

**Data Sources:** Parcel Data - Contract Land Staff - April 26, 2017  
**Aerial Imagery:** USDA NAIP 2014







**Dallas to Houston  
High-Speed Rail Project**  
*Project Footprint*  
Segment 4  
**Sheet 328 of 536**

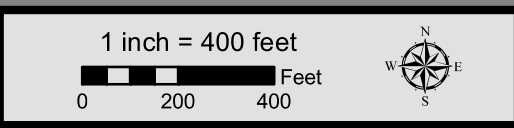
**Legend**

<b>Track Configuration</b>	<b>Limits of Disturbance by Discipline</b>
— Viaduct	Yellow Rail
— Embankment	Grey Highway
— Cut	Pink Train Maintenance Facility
<b>Limits of Disturbance by Segment</b>	Brown Maintenance of Way Facility
Green Segment 1	Cyan Systems*
Magenta Segment 2A	Orange Utilities
Yellow Segment 2B	Blue Hydro/Drainage
Cyan Segment 3A	Green Station
Orange Segment 3B	Pink Structures
Blue Segment 3C	Light Pink Temporary Construction
Purple Segment 4	
Light Green Segment 5	
<b>Limits of Disturbance by Impact Type</b>	
Red Diagonal Hatching Permanent	
Green Diagonal Hatching Temporary	
Black Railroad	
Black Property Boundary	
Grey County Boundary	

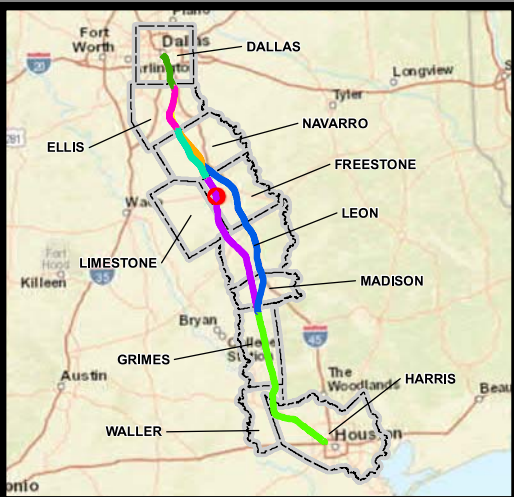
**Property ID** -This is a unique identifier that corresponds with the Property identification number.

\*Systems data includes associated systems and facilities for the HSR, such as ATP, communication systems, SP, SSP and TPSS.

**Data Sources:** Parcel Data - Contract Land Staff - April 26, 2017  
**Aerial Imagery:** USDA NAIP 2014







**Dallas to Houston  
High-Speed Rail Project**  
*Project Footprint*  
Segment 4  
**Sheet 329 of 536**

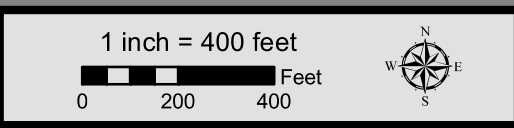
**Legend**

<b>Track Configuration</b>	<b>Limits of Disturbance by Discipline</b>
— Viaduct	Yellow Rail
— Embankment	Grey Highway
— Cut	Purple Train Maintenance Facility
<b>Limits of Disturbance by Segment</b>	Brown Maintenance of Way Facility
Green Segment 1	Cyan Systems*
Pink Segment 2A	Orange Utilities
Yellow Segment 2B	Blue Hydro/Drainage
Cyan Segment 3A	Green Station
Orange Segment 3B	Pink Structures
Blue Segment 3C	Light Pink Temporary Construction
Dark Blue Segment 4	
Light Green Segment 5	
<b>Limits of Disturbance by Impact Type</b>	
Red Diagonal Hatching Permanent	
Green Diagonal Hatching Temporary	
Black Railroad	
Black Property Boundary	
Grey County Boundary	

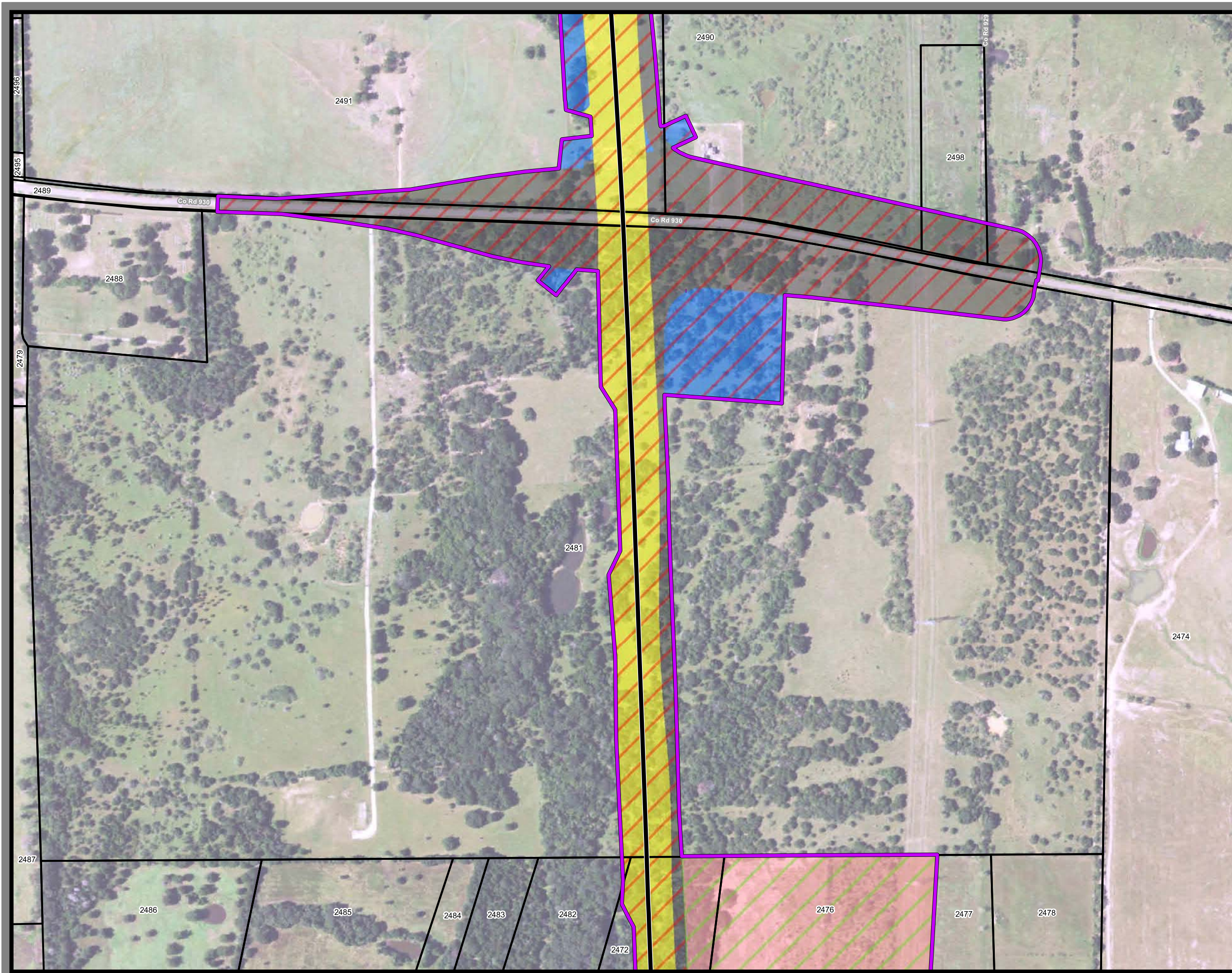
**Property ID** -This is a unique identifier that corresponds with the Property identification number.

\*Systems data includes associated systems and facilities for the HSR, such as ATP, communication systems, SP, SSP and TPSS.

**Data Sources:** Parcel Data - Contract Land Staff - April 26, 2017  
**Aerial Imagery:** USDA NAIP 2014







**Dallas to Houston  
High-Speed Rail Project**  
Project Footprint  
Segment 4  
Sheet 330 of 536

**Legend**

<b>Track Configuration</b>	<b>Limits of Disturbance by Discipline</b>
— Viaduct	Yellow Rail
— Embankment	Grey Highway
— Cut	Pink Train Maintenance Facility
<b>Limits of Disturbance by Segment</b>	Brown Maintenance of Way Facility
Green Segment 1	Cyan Systems*
Pink Segment 2A	Orange Utilities
Yellow Segment 2B	Blue Hydro/Drainage
Cyan Segment 3A	Green Station
Orange Segment 3B	Pink Structures
Blue Segment 3C	Light Pink Temporary Construction
Purple Segment 4	
Light Green Segment 5	
<b>Limits of Disturbance by Impact Type</b>	
Red Diagonal Hatching Permanent	
Green Diagonal Hatching Temporary	
Black Railroad	
Black Property Boundary	
Grey County Boundary	

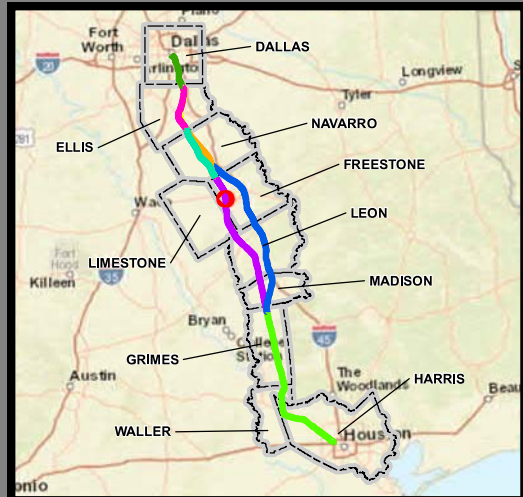
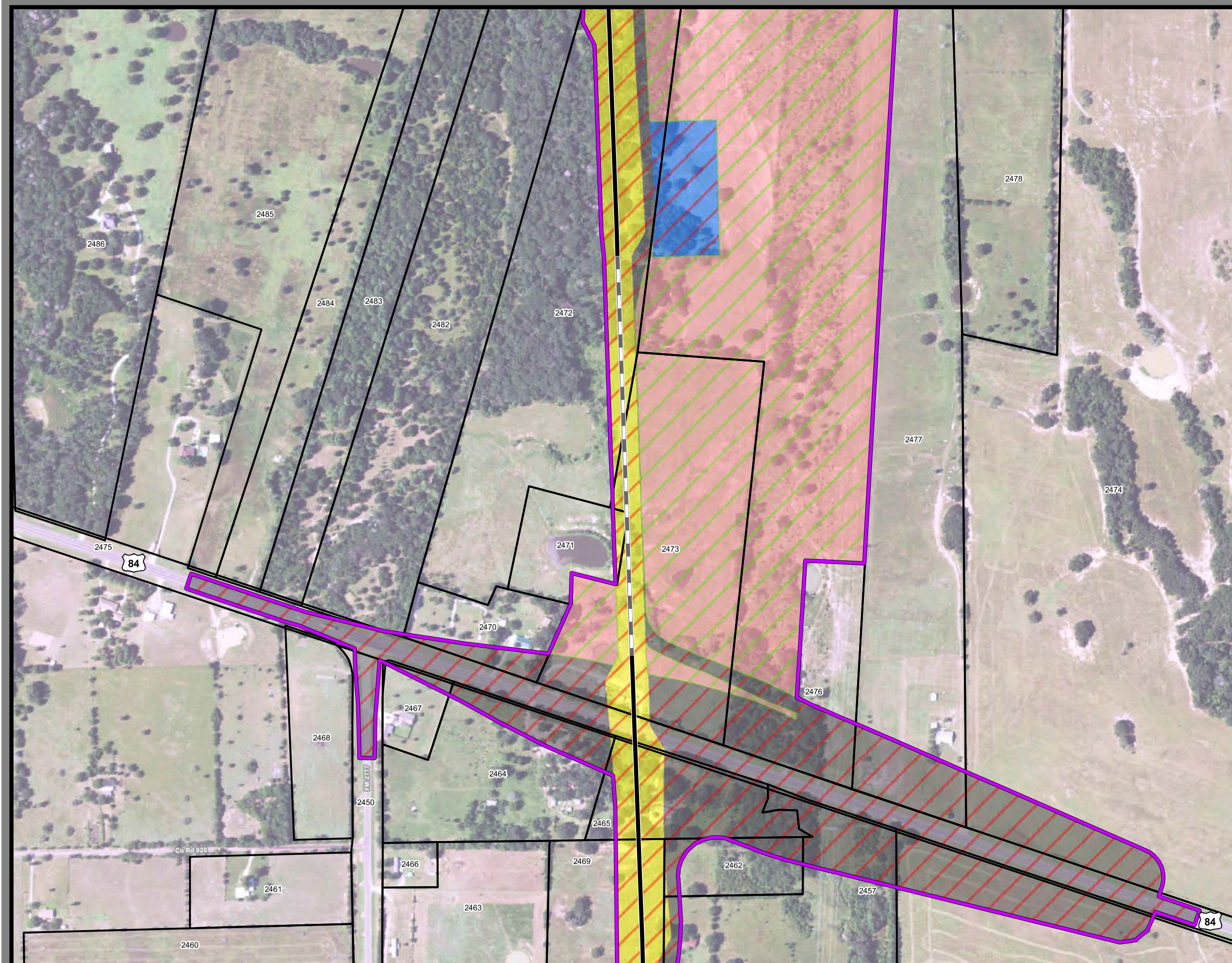
**Property ID** -This is a unique identifier that corresponds with the Property identification number.

\*Systems data includes associated systems and facilities for the HSR, such as ATP, communication systems, SP, SSP and TPSS.

**Data Sources:** Parcel Data - Contract Land Staff - April 26, 2017  
**Aerial Imagery:** USDA NAIP 2014







**Dallas to Houston  
High-Speed Rail Project**  
*Project Footprint*  
Segment 4  
**Sheet 331 of 536**

**Legend**

**Track Configuration**

- Viaduct
- Embankment
- Cut

**Limits of Disturbance by Segment**

- Segment 1
- Segment 2A
- Segment 2B
- Segment 3A
- Segment 3B
- Segment 3C
- Segment 4
- Segment 5

**Limits of Disturbance by Discipline**

- Rail
- Highway
- Train Maintenance Facility
- Maintenance of Way Facility
- Systems\*
- Utilities
- Hydro/Drainage
- Station
- Structures
- Temporary Construction

**Limits of Disturbance by Impact Type**

- Permanent
- Temporary

**Other Symbols**

- Railroad
- Property Boundary
- County Boundary

**Property ID** -This is a unique identifier that corresponds with the Property identification number.

\*Systems data includes associated systems and facilities for the HSR, such as ATP, communication systems, SP, SSP and TPSS.

**Data Sources:** Parcel Data - Contract Land Staff - April 26, 2017  
**Aerial Imagery:** USDA NAIP 2014

